

08/17/2021

IN THE CIRCUIT COURT
FOR THE FIFTH JUDICIAL CIRCUIT OF ILLINOIS
VERMILION COUNTY, DANVILLE, ILLINOIS

FILED
8/17/2021 3:07 PM
Melissa Quick
Clerk of the Circuit Court
Vermilion County, Illinois
MF, Deputy Clerk

Vermilion Regional Airport Authority,
Petitioner

No. 1900-MC-9898

**PETITION FOR RECONNECTION OF PARCELS
DISCONNECTED FROM AIRPORT TAXATION**

Now comes the VERMILION REGIONAL AIRPORT AUTHORITY, ("Airport Authority"), a municipal corporation located in Vermilion County Illinois, seeking an order from this Court pursuant to 70 ILCS 5/18, for an Order providing for the reconnection of parcels of land previously disconnected from the Airport Authority and not subject to Airport Authority taxation and not paying Airport Authority taxes.


1. The territory of the Airport Authority is composed of nine townships, fixed by Order of this Court for the Airport Authority; a copy of this Court Order is attached as Exhibit 1 and incorporated by reference.
2. By several petitions filed with this court several years ago, numerous parcels were disconnected from the Airport Authority or "exempt" from taxation as engaged in farming operations. The court records for said proceeding are not available, presumably lost. Attached as Exhibit 2 is the affidavit of Matthew Long, Supervisor of Assessment of Vermilion County, and as such, he is familiar with the taxation of parcels by the Airport Authority.
3. The land parcels within the Airport Authority that are not subject to taxation by the Airport Authority and not paying taxes to the Airport Authority are listed at Exhibit 3, attached hereto, and incorporated by reference. Said list of non-taxed parcels was prepared by Matthew Long, Supervisor of Assessments, Vermilion County, Illinois, and depicts a true and accurate list of land parcels within the Airport Authority that should be subject to Airport Authority taxation but are not paying taxes to the Airport Authority. All of said land parcels are within the Airport Authority tax district.
4. Since the disconnection of said parcels around 1947, the Airport Authority territory has been subject to subdivision, wind generators and non-farming development. The land parcels listed in Exhibit 3, as set forth in the affidavit of Matthew Long, Supervisor of Assessments, are not engaged in farming operations and are not exempt from taxation by the Airport Authority taxes to the Airport Authority.
5. That said land parcels set forth at Exhibit 3 are now eligible to be subject to taxation by the Airport Authority as not exempt for farming operations or subdivided for urban development as residential, commercial, or industrial property or used for such purposes and reconnection of said parcels will not destroy the continuity of the remaining territory within the Airport Authority.

08/17/2021

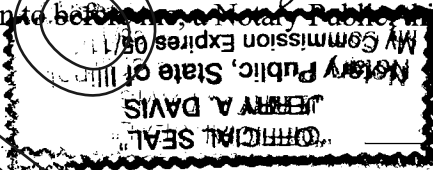
Wherefore, the Airport Authority prays as follows:


1. That a Notice as required by 70 ILCS 5/18 be published three (3) weeks in a daily or weekly newspaper of general circulation.
2. That this Court set a hearing not less then 30 days or more then 60 days for consideration of this petition.
3. That the Court find that the land parcels listed at Exhibit 3 are within the Airport Authority, are not "exempt" from taxation by the Airport Authority and subject to Airport Authority taxation.
4. That this Court enter an Order finding said land parcels, effective as the date of this Petition, are subject to Airport Authority taxation at its regular rates of taxation.
5. That the proper taxing authorities of Vermilion County duly provide for the taxation of said parcels by the Airport Authority and the owners of said land parcels as required by statute, he duly notified of said taxation.
6. That the tax payments so generated are paid over to the Airport Authority and the Court provide such other relief as appropriate in the circumstances.

Dated this 22 day of July, 2021.


President, Vermilion Regional Airport
Authority, Petitioner

Signed and sworn to before me, a Notary Public, this 22 day of July, 2021.




NOTARY PUBLIC

DAVIS AND DELANOIS, P.C.
Jerry A. Davis
28 W. North Street, Suite 200
P.O. Box 344
Danville, IL 61834-0344
Telephone: (217) 446-5255
E-mail: davis@davis-delanois.com

08/17/2021

EXHIBIT

Petition
Exhibit 1

STATE OF ILLINOIS)
COUNTY OF VERMILION)

SS.

IN THE COUNTY COURT

IN THE MATTER OF THE)
ORGANIZATION OF THE)
VERMILION COUNTY AIRPORT)
AUTHORITY)

NO. 9898

ORDER DECLARING RESULT OF ELECTION

This matter coming on to be heard this 19th day of December, A. D. 1945, that being one of the regular judicial days of this Court, for an order finding the results of the election held on December 12, 1945, pursuant to the order of this Court entered herein on November 9, 1945, and the petitioners appearing by their attorneys and the Court having heard evidence, inspected and canvassed the returns of the election filed with the County Clerk and being fully advised in the premises, finds, orders and decrees as follows:

1. That the election of December 12, 1945 was properly and legally held within the territory embraced in the proposed authority, which territory is described as follows:

Beginning at the Northwest corner of Section 22, Township 21 North, Range 14 West of the Second (2nd) Principal Meridian, said point being the Northwest corner of Pilot Township; thence East along the North lines of Pilot, Blount and Newell Townships to the Northeast corner of Section 24, Township 21 North, Range 11 West of the Second (2nd) Principal Meridian, said point being the Northeast corner of Newell Township; thence South along the East lines of Newell, Danville and McKendree Townships to the Southeast corner of fractional Section 6, Township 17 North, Range 10 West of the Second (2nd) Principal Meridian in Vermilion County, Illinois, said point being the Southeast corner of McKendree Township; thence West along the South lines of McKendree and Georgetown Townships to the Southwest corner of Section 2, Township 17 North, Range 12 West of the Second (2nd) Principal Meridian, said point being the Southwest corner of Georgetown Township; thence North along the West line of Georgetown Township to the Southeast corner of Section 22, Township 18 North, Range 12 West of the Second (2nd) Principal Meridian; thence West along the South lines of said Section 22 and Section 21, same Township and Range to the Southwest corner of the East Half of the Southwest Quarter of said Section 21; thence North along the West line of the East three-fourths of said Section 21 to the Northwest corner of the East Half of the Northwest Quarter of said Section 21, said point being the Northeast corner of Jamaica Township; thence West along the South lines of Catlin and Vance Townships to the Northeast corner of Section 24, Township 18 North, Range 14 West of the Second (2nd) Principal Meridian, said point being the Northwest corner of Jamaica Township; thence South along the East lines of Sections 24, and 25, Township 18 North, Range 14 West of the Second (2nd) Principal Meridian to the Southeast corner of the Northeast Quarter of said Section 25, being the South line of Vance Township; thence West along the center line of Sections 25, 26 and 27, Township 18 North, Range 14 West of the Second (2nd) Principal Meridian, being on the South line of Vance Township to the Southwest corner of the Northwest Quarter of said Section 27; thence North along the West lines of Vance, Oakwood and Pilot Townships to the point of beginning, thereby including all of the Townships of Pilot, Blount, Newell, Danville, Oakwood, Vance, Catlin, Georgetown and McKendree Townships, all located West of the Second (2nd) Principal Meridian in the County of Vermilion and State of Illinois,

2. That at least thirty days prior to said election, notice of said election was given in conformity with the

requirements of the Statute and of this Court's Order heretofore entered by publication in the Danville Commercial News, a daily newspaper published in Danville, Illinois and having a general circulation within said territory on three separate days, all as is shown by proof of publication filed herein.

3. That not less than thirtydays prior to said election and in conformity with the requirements of the Statute and of this Court's Order heretofore entered, printed copies of the notice of election were posted in ten of the most public places in said territory, all as is shown by proof of posting filed herein.

4. That the ballot used at said election was ~~substantially~~ in the following form.

Shall "An Act in relation to Airport Authorities," effective the 4th day of April, 1945, be adopted, and the Vermilion County Airport Authority be established? (If established, said Airport Authority will have the power, objects and purposes provided by said act, including the power to levy a tax of not to exceed one and one-half mills on the dollar of assessed valuation for airport operation and maintenance and other corporate purposes and the power to issue tax secured bonds.)	Yes	
	No	

and in conformity with the requirements of the Statute. That said ballot was published in the Danville Commercial News, a secular newspaper having general circulation in said territory at least five days prior to the holding of said election on to-wit, December 3rd, 1945 as shown by the certificate of the publisher.

5. That said election within the City of Danville, Illinois was conducted by the Board of Election Commissioners of said City and in the territory outside said City of Danville, Illinois, said election was conducted by the officials and at the polling places designated by the orders of this Court heretofore entered.

6. That said election was properly and lawfully conducted and held in all particulars so as to comply with this Court's Order and with the provisions of "An Act in Relation to Airport Authorities" effected the Fourth day of April, 1945, Section 28-3 of the Election Code and the provisions of the Election Code applicable to conducting of general elections within such territory.

7. That the said election officials did file with the County Clerk the poll books and returns of said election, which have been duly canvassed by the undersigned County Judge who hereby declares that in the territory outside the City of Danville, Illinois there were cast a total of 1066 votes on said proposition; that 651 votes were in favor of said proposition and 415 votes were against said proposition.

8. That after said election the Board of Election Commissioners of the City of Danville, Illinois filed with the County Clerk a certificate signed by the canvassing board of said municipality, which has been canvassed by the undersigned County Judge and which shows that a total of 1870 votes were cast on said proposition; that 1418 votes were in favor of said proposition and 452 votes were against said proposition.

9. That within the entire territory above described there were cast 2936 votes; that 2069 votes were in favor of the adoption of said Act and the establishment of Vermilion County Airport Authority and 867 votes were against said proposition. Said results are hereby entered of record in this proceeding and are hereby ordered to be enrolled upon the records of the County Clerk.

10. The undersigned County Judge does hereby declare that a majority of the votes cast upon the question of the adoption of "An Act in Relation to ~~Municipal~~ Airport Authorities" effective the 4th day of April, 1945 and the

establishment of Vermilion County Airport Authority were in favor of the same, and the inhabitants of said territory are deemed to have accepted the provisions of said Act and the same shall henceforth be deemed an organized Airport Authority under said Act having the name "Vermilion County Airport Authority".

11. That the total population of said Authority is 67,170 persons and the population of the City of Danville, Illinois is 36,972 persons; that the City of Danville is the only municipality having a population of 5000 or more within said Authority.

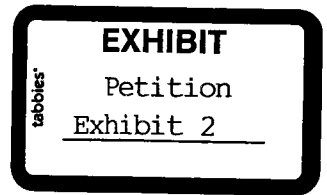
12. That said Authority shall be governed by a board of five commissioners, one of whom shall be appointed from the area within the Authority outside said City of Danville, Illinois by the undersigned County Judge, one of whom shall be appointed at large from the area within the Authority by the undersigned County Judge and three of whom shall be appointed from the said City of Danville, Illinois by the presiding officer of such municipality who is the Honorable Don H. Wilson, Mayor of said City; and all such appointments shall be made in writing and a certificate thereof shall be filed in the office of the County Clerk within twenty days after the date of this order determining the results of said election. Said Commissioners shall serve for one, two, three, four and five years and shall draw lots to determine the periods for which they each shall serve.

13. That the territory above described is hereby declared to be and constitute a separate municipal corporation and body politic to be known as "Vermilion County Airport Authority", subject to and having the powers given by the aforesaid Act.

ENTERED this 19th day of December, A. D. 1945.

Harlin M. Stealy
County Judge and Judge of the
County Court in and for the
County of Vermilion and State
of Illinois

08/17/2021




AFFIDAVIT OF MATTHEW LONG

STATE OF ILLINOIS)
) SS
COUNTY OF VERMILION)

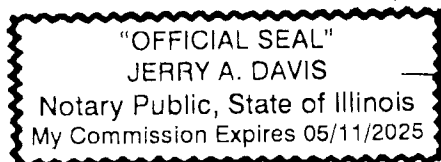
Matthew Long, having been duly sworn and under oath does state as follows:


1. That I am the duly elected and now serve as the Supervisor of Assessments, Vermilion County, Illinois.
2. That in said capacity I am familiar with and supervise the assessments of land parcels and improvements in Vermilion County, Illinois.
3. That I am familiar with the land parcels that are included in the Vermilion Regional Airport Authority, ("Airport Authority") and the territory of the Airport Authority is set forth at Exhibit A, attached hereto and incorporated by reference.
4. That for several years, numerous land parcels within the Airport Authority have not been and presently are not subject to taxes by the Airport Authority. That said parcels not so taxed by the Airport Authority are listed and set forth at Exhibit B, attached hereto and incorporated by reference.
5. That the parcels set forth at Exhibit B are not engaged in farming operations, or have been subdivided for urban development, or used for residential, commercial, or industrial use, or have had wind generators developed on the parcels.

Statements so made this 4th day of August, 2021.


Matthew Long

Signed and sworn to before me, a Notary Public, this 4th day of August, 2021.




NOTARY PUBLIC

08/17/2021

EXHIBIT

A

To Affidavit

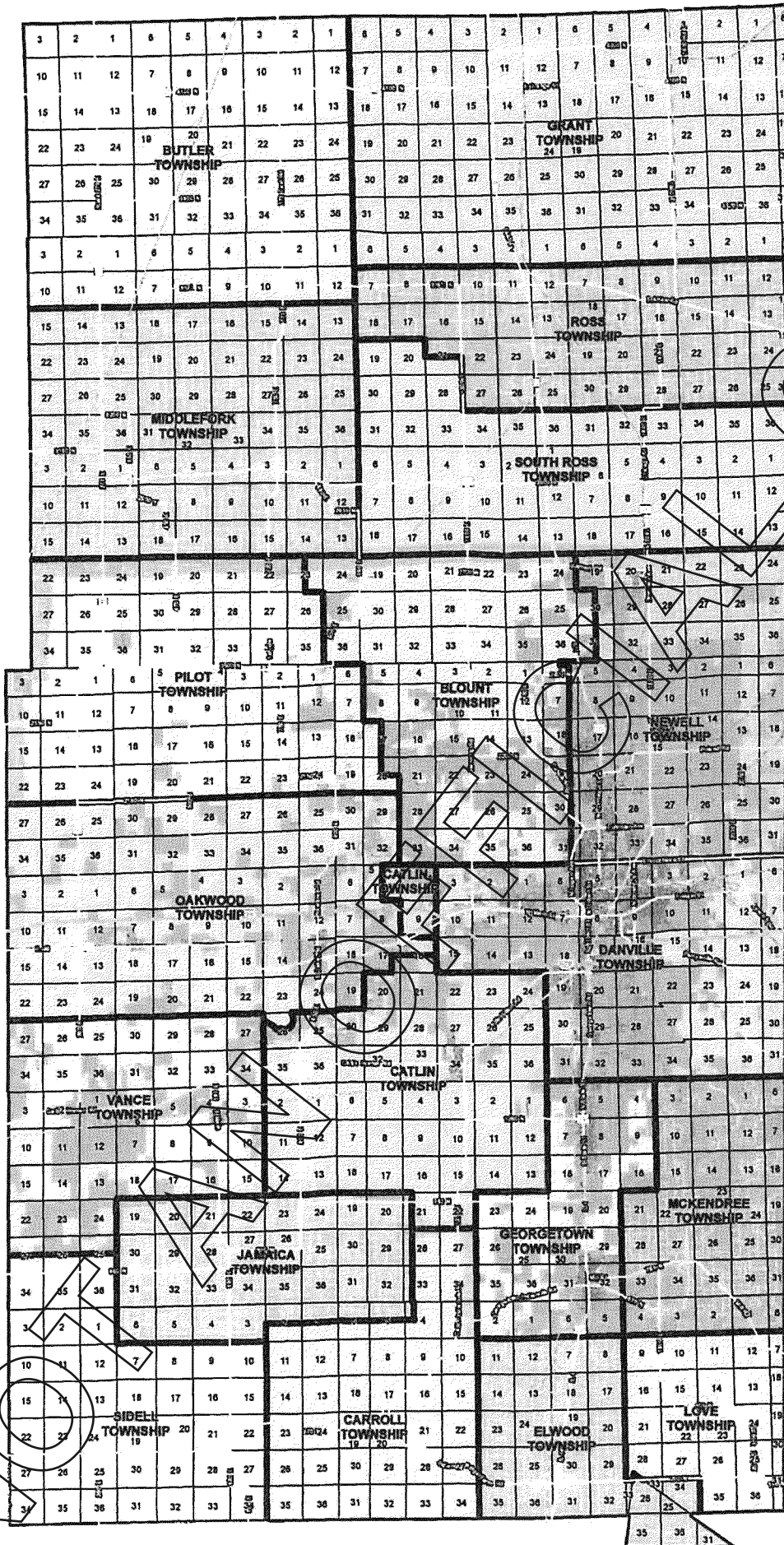
tabbles

Airport District

N

Legend

World Transportation
Airport District Parcels
Parcels



08/17/2021		Township	Tax Code	Non Farm Land	Non Farm Building	Farm Land	Farm Building	Mineral	Owner Name 1	Address	Address 2	City/State	Zip Code	Site Address 1
17-25-201-088	1001	Blount	BL004	\$13,218	\$35,403	\$0	\$0	\$0	BRYANT, CHAD J	1433 GOLF TERRACE		DANVILLE	61832	1433 GOLF TERRACE
17-25-202-001	1001	Blount	BL004	\$7,894	\$20,002	\$0	\$0	\$0	TEAGUE, DESIRIE	3124 GOLF CIRCLE		DANVILLE	61832	3124 GOLF CIRCLE
17-25-202-002	1001	Blount	BL004	\$7,894	\$19,472	\$0	\$0	\$0	SHIDLER, DEEANNA L	3126 GOLF CIRCLE		DANVILLE	61832	3126 GOLF CIRCLE
17-25-202-003	1001	Blount	BL004	\$7,894	\$27,772	\$0	\$0	\$0	DARR, BARBARA J	3142 WOODLAND TRACE		DANVILLE	61832	3142 WOODLAND TRACE
17-25-202-004	1001	Blount	BL004	\$7,210	\$20,306	\$0	\$0	\$0	KNIGHT, JANET	3144 WOODLAND TRACE		DANVILLE	61832	3144 WOODLAND TRACE
17-25-202-005	1001	Blount	BL004	\$8,771	\$20,451	\$0	\$0	\$0	MILLER, HARLEY D & SANDRA K	3146 WOODLAND TRACE		DANVILLE	61832	3146 WOODLAND TRACE
17-25-202-006	1001	Blount	BL004	\$7,894	\$27,772	\$0	\$0	\$0	WIESE, DONALD	LAURY, CATHERINE	3148 WOODLAND TRACE	DANVILLE	61832	3148 WOODLAND TRACE
17-25-202-007	1001	Blount	BL004	\$7,894	\$11,035	\$0	\$0	\$0	BUSHE SCHRAMM, JANET	3150 WOODLAND TRACE		DANVILLE	61832	3150 WOODLAND TRACE
17-25-202-008	1001	Blount	BL004	\$7,894	\$18,238	\$0	\$0	\$0	DAVIS, DEBRA J LIFE EST	3152 WOODLAND TR		DANVILLE	61832	3152 WOODLAND TRACE
17-25-202-009	1001	Blount	BL004	\$7,894	\$23,778	\$0	\$0	\$0	SIMPSON, PATSY R	3101 WOODLAND TRACE		DANVILLE	61832	3101 WOODLAND TRACE
17-25-202-010	1001	Blount	BL004	\$7,894	\$20,797	\$0	\$0	\$0	COX, JUDITH M	3103 WOODLAND TRACE		DANVILLE	61832	3103 WOODLAND TRACE
17-25-202-011	1001	Blount	BL004	\$7,894	\$25,382	\$0	\$0	\$0	VANTLIN, RONALD	3149 WOODLAND TRACE		DANVILLE	61832	3149 WOODLAND TRACE
17-25-202-012	1001	Blount	BL004	\$7,894	\$27,284	\$0	\$0	\$0	CORNWELL, WILMA	3151 WOODLAND TRACE		DANVILLE	61832	3151 WOODLAND TRACE
17-25-202-013	1001	Blount	BL004	\$7,894	\$20,629	\$0	\$0	\$0	ENGEL, BECKY J	3109 WOODLAND TRACE		DANVILLE	61832	3109 WOODLAND TRACE
17-25-202-014	1001	Blount	BL004	\$7,894	\$20,401	\$0	\$0	\$0	LONGFELLOW, KENNETH	3111 WOODLAND TRACE		DANVILLE	61832	3111 WOODLAND TRACE
17-25-202-015	1001	Blount	BL004	\$7,894	\$23,173	\$0	\$0	\$0	MEEKER, GEORGEANNA L	3143 WOODLAND TRACE		DANVILLE	61832	3143 WOODLAND TRACE
17-25-202-016	1001	Blount	BL004	\$7,654	\$26,323	\$0	\$0	\$0	SHIELDS, JAMES G	3145 WOODLAND TRACE		DANVILLE	61832	3145 WOODLAND TRACE
17-25-202-025	1001	Blount	BL004	\$7,210	\$18,511	\$0	\$0	\$0	DE PRATT, CAROLYN J	3134 WOODLAND TRACE		DANVILLE	61832	3134 WOODLAND TRACE
17-25-202-026	1001	Blount	BL004	\$7,894	\$17,763	\$0	\$0	\$0	CRANDALL, F DEAN & GINA	22639 OLD OTTAWA LN		DANVILLE	61834	3136 WOODLAND TRACE
17-25-202-027	1001	Blount	BL004	\$7,894	\$19,118	\$0	\$0	\$0	CRANDALL, F DEAN & GINA CO TRTE	22039 OLD OTTAWA LN		DANVILLE	61832	3138 WOODLAND TRACE
17-25-202-028	1001	Blount	BL004	\$7,894	\$27,001	\$0	\$0	\$0	D&G CRANDALL LLC	22039 OLD OTTOWA		DANVILLE	61834	3140 WOODLAND TRACE
18-19-301-032	1001	Blount	BL004	\$7,017	\$27,198	\$0	\$0	\$0	BAXTER, STEPHEN L	1300 PARK HAVEN CT		DANVILLE	61832	1300 PARK HAVEN CT
18-19-301-033	1001	Blount	BL004	\$7,017	\$35,165	\$0	\$0	\$0	LEWIS, MARY	1301 PARK HAVEN CT		DANVILLE	61832	1301 PARK HAVEN CT
18-19-301-034	1001	Blount	BL004	\$7,017	\$34,152	\$0	\$0	\$0	KUCHEFSKI, LAWRENCE E & MARY J	1302 PARK HAVEN		DANVILLE	61832	1302 PARK HAVEN
18-19-301-035	1001	Blount	BL004	\$7,017	\$36,076	\$0	\$0	\$0	KNOLL, KEVIN M	1303 PARK HAVEN CT		DANVILLE	61832	1303 PARK HAVEN
18-19-301-036	1001	Blount	BL004	\$7,017	\$32,671	\$0	\$0	\$0	HOWIE, JAMES M	1304 PARK HAVEN CT		DANVILLE	61832	1304 PARK HAVEN
18-19-301-037	1001	Blount	BL004	\$7,017	\$31,880	\$0	\$0	\$0	WHITE, DAVID L	1305 PARK HAVEN		DANVILLE	61832	1305 PARK HAVEN
18-30-101-071	1001	Blount	BL004	\$9,346	\$26,385	\$0	\$0	\$0	WHITE, ALEXANDER & FABIANA	8151 ELLA LEE LANE		HOUSTON TX	77057	45 BLACKBRIAR
18-30-101-072	1001	Blount	BL004	\$8,836	\$11,177	\$0	\$0	\$0	FINKLE, H MICHAEL & NANETTE L	5000 ROYAL MARCO WAY, UNIT 136		MARCO ISLAND FL	34145	47 BLACKBRIAR
18-30-101-073	1001	Blount	BL004	\$8,836	\$19,207	\$0	\$0	\$0	SMITH, ANDREW	9305 MORTON JONES RD		GOTHAFL	34734	49 BLACKBRIAR
18-30-101-074	1001	Blount	BL004	\$8,836	\$23,276	\$0	\$0	\$0	COHERNOUR, KEVIN	51 BLACKBRIAR		DANVILLE	61832	51 BLACKBRIAR
18-30-101-075	1001	Blount	BL004	\$8,836	\$23,276	\$0	\$0	\$0	SIMS, STEPHEN C	53 BLACKBRIAR		DANVILLE	61832	53 BLACKBRIAR
18-30-101-076	1001	Blount	BL004	\$8,836	\$23,276	\$0	\$0	\$0	CLAPP, DAVID & LISA	4447 HERITAGE CT		DANVILLE	61834	55 BLACKBRIAR
18-30-101-079	1001	Blount	BL004	\$8,769	\$36,216	\$0	\$0	\$0	BRUETT, ROBERT F & MARY S	3023 GOLF TERRACE		DANVILLE	61832	3033 GOLF TERRACE
18-30-101-080	1001	Blount	BL004	\$8,769	\$32,231	\$0	\$0	\$0	MELLEN, THOMAS J II & JULIE	3031 GOLF TERRACE		DANVILLE	61832	3031 GOLF TERRACE
18-30-101-084	1001	Blount	BL004	\$17,540	\$63,347	\$0	\$0	\$0	PAPE, E ROBERT IV	3029 GOLF TERRACE		DANVILLE	61832	3029 GOLF TERRACE
17-36-609-001	90	Blount	BL004	\$0	\$0	\$0	\$0	\$0	CITY OF DANVILLE	17 W MAIN		DANVILLE	61832	
18-30-301-057	90	Blount	BL004	\$5,241	\$0	\$0	\$0	\$0	CITY OF DANVILLE	17 W MAIN		DANVILLE	61832	
18-31-609-001	90	Blount	BL004	\$0	\$0	\$0	\$0	\$0	CITY OF DANVILLE	17 W MAIN		DANVILLE	61832	1300 W VOORHEES
17-25-400-002	90	Blount	BL007	\$27,483	\$0	\$0	\$0	\$0	CITY OF DANVILLE	17 W MAIN		DANVILLE	61832	
17-25-400-015	90	Blount	BL007	\$307	\$0	\$0	\$0	\$0	CITY OF DANVILLE	17 W MAIN		DANVILLE	61832	
17-25-608-001	90	Blount	BL007	\$0	\$0	\$0	\$0	\$0	CLINE-MILNER CEMETERY	% CHUCK MOCKBEE	22618 N 1350 EAST RD	DANVILLE	61834	
17-35-602-001	90	Blount	BL007	\$0	\$0	\$0	\$0	\$0	STATE OF ILLINOIS, DEPARTMENT OF TRANSPORTATION	PO BOX 610		PARISIL	61944	
17-35-602-002	90	Blount	BL007	\$0	\$0	\$0	\$0	\$0	STATE OF ILLINOIS, DEPARTMENT OF TRANSPORTATION	PO BOX 610		PARISIL	61944	
17-35-602-003	90	Blount	BL007	\$0	\$0	\$0	\$0	\$0	STATE OF ILLINOIS, DEPARTMENT OF TRANSPORTATION	PO BOX 610		PARISIL	61944	
17-35-606-001	90	Blount	BL007	\$0	\$0	\$0	\$0	\$0	BLOUNT TOWNSHIP	PO BOX 57		DANVILLE	61832	
17-36-200-003	90	Blount	BL007	\$649	\$0	\$0	\$0	\$0	CITY OF DANVILLE	17 W MAIN		DANVILLE	61832	
17-08-602-009	90	Blount	BL011	\$0	\$0	\$0	\$0	\$0	STATE OF ILLINOIS	DIVISION OF WATERWAYS	1 NATURAL RESOURCES WAY	SPRINGFIELD IL	62702	
17-08-602-012	90	Blount	BL011	\$0	\$0	\$0	\$0	\$0	STATE OF ILLINOIS	DIVISION OF WATERWAYS	1 NATURAL RESOURCES WAY	SPRINGFIELD IL	62702	
17-08-602-014	90	Blount	BL011	\$0	\$0	\$0	\$0	\$0	STATE OF ILLINOIS	DIVISION OF WATERWAYS	1 NATURAL RESOURCES WAY	SPRINGFIELD IL	62702	
17-08-602-021	90	Blount	BL011	\$0	\$0	\$0	\$0	\$0	STATE OF ILLINOIS, DEPARTMENT OF TRANSPORTATION	PO BOX 610		PARISIL	61944	
17-08-602-022	90	Blount	BL011	\$0	\$0	\$0	\$0	\$0	STATE OF ILLINOIS, DEPARTMENT OF TRANSPORTATION	PO BOX 610		PARISIL	61944	
17-08-601-005	90	Blount	BL013	\$0	\$0	\$0	\$0	\$0	VERMILION CO CONS DIST	PO BOX 215		DANVILLE	61832	
17-08-601-007	90	Blount	BL013	\$0	\$0	\$0	\$0	\$0	VERMILION CO CONS DIST	PO BOX 215		DANVILLE	61832	
17-08-602-010	90	Blount	BL013	\$0	\$0	\$0	\$0	\$0	STATE OF ILLINOIS	DIVISION OF WATERWAYS	1 NATURAL RESOURCES WAY	SPRINGFIELD IL	62702	
12-36-300-004	90	Blount	BL015	\$0	\$0	\$0	\$0	\$0	ILLINOIS DEPT OF NATURAL RESOURCE	% OFFICE OF REALTY	ONE NATURAL RESOURCE WAY	SPRINGFIELD IL	62702	
12-36-601-019	90	Blount	BL015	\$0	\$0	\$0	\$0	\$0	VERMILION CO CONS DIST	PO BOX 215		DANVILLE	61832	
12-36-602-004	90	Blount	BL015	\$0	\$0	\$0	\$0	\$0	STATE OF ILLINOIS	DIVISION OF WATERWAYS	1 NATURAL RESOURCES WAY	SPRINGFIELD IL	62702	
12-36-602-005	90	Blount	BL015	\$0	\$0	\$0	\$0	\$0	STATE OF ILLINOIS	DIVISION OF WATERWAYS	1 NATURAL RESOURCES WAY	SPRINGFIELD IL	62702	
12-36-602-006	90	Blount	BL015	\$0	\$0	\$0	\$0	\$0	STATE OF ILLINOIS	DIVISION OF WATERWAYS	1 NATURAL RESOURCES WAY	SPRINGFIELD IL	62702	
12-36-602-009	90	Blount	BL015	\$0	\$0	\$0	\$0	\$0	STATE OF ILLINOIS	DIVISION OF WATERWAYS	1 NATURAL RESOURCES WAY	SPRINGFIELD IL	62702	
12-36-602-012	90	Blount	BL015	\$0	\$0	\$0	\$0	\$0	STATE OF ILLINOIS	DIVISION OF WATERWAYS	1 NATURAL RESOURCES WAY	SPRINGFIELD IL	62702	
12-36-602-011	90	Blount	BL015	\$0	\$0	\$0	\$0	\$0	STATE OF ILLINOIS	DIVISION OF WATERWAYS	1 NATURAL RESOURCES WAY	SPRINGFIELD IL	62702	
12-36-602-013	90	Blount	BL015	\$0	\$0	\$0	\$0	\$0	STATE OF ILLINOIS DEPARTMENT OF TRANSPORTATION	PO BOX 610		PARISIL	61944	
12-25-601-001	90	Blount	BL017	\$0	\$0	\$0	\$0	\$0	VERMILION CO CONS DIST	PO BOX 215		DANVILLE	61832	
12-25-601-002	90	Blount	BL017	\$0	\$0	\$0	\$0	\$0	VERMILION CO CONS DIST	PO BOX 215		DANVILLE	61832	
12-25-601-006	90	Blount	BL017	\$0	\$0	\$0	\$0	\$0	VERMILION CO CONS DIST	PO BOX 215		DANVILLE	61832	
12-25-601-026	90	Blount	BL017	\$0	\$0	\$0	\$0	\$0	VERMILION CO CONS DIST	PO BOX 215		DANVILLE	61832	
12-25-602-001	90	Blount	BL017	\$0	\$0	\$0	\$0	\$0	STATE OF ILLINOIS	2300 S DIRKSEN PKWY		SPRINGFIELD IL	62764	

08/17/2021		Property	Township	Tax Code	Non Farm Land	Non Farm Building	Farm Land	Farm Building	Mineral	Owner Name 1	Address	Address 2	City/State	Zip Code	Site Address 1
12-25-602-002	90	Blount	BL017	\$0	\$0	\$0	\$0	\$0	\$0	STATE OF ILLINOIS	DIVISION OF WATERWAYS	1 NATURAL RESOURCES WAY	SPRINGFIELDIL	62702	
12-36-601-022	90	Blount	BL017	\$0	\$0	\$0	\$0	\$0	\$0	VERMILION CO CONS DIST	PO BOX 215		DANVILLEIL	61832	
12-36-601-033	90	Blount	BL017	\$0	\$0	\$0	\$0	\$0	\$0	VERMILION CO CONS DIST	PO BOX 215		DANVILLEIL	61832	
12-36-601-034	90	Blount	BL017	\$0	\$0	\$0	\$0	\$0	\$0	VERMILION CO CONS DIST	PO BOX 215		DANVILLEIL	61832	
12-36-601-036	90	Blount	BL017	\$0	\$0	\$0	\$0	\$0	\$0	VERMILION CO CONS DIST	PO BOX 215		DANVILLEIL	61832	
12-36-602-001	90	Blount	BL017	\$0	\$0	\$0	\$0	\$0	\$0	STATE OF ILLINOIS	2300 S DIRKSEN PKWY		SPRINGFIELDIL	62764	
12-36-602-002	90	Blount	BL017	\$0	\$0	\$0	\$0	\$0	\$0	STATE OF ILLINOIS	DEPT OF CONS	524 S 2ND	SPRINGFIELDIL	62701	
12-36-602-003	90	Blount	BL017	\$0	\$0	\$0	\$0	\$0	\$0	STATE OF ILLINOIS	DIVISION OF WATERWAYS	1 NATURAL RESOURCES WAY	SPRINGFIELDIL	62702	
12-36-602-007	90	Blount	BL017	\$0	\$0	\$0	\$0	\$0	\$0	STATE OF ILLINOIS DEPARTMENT OF TRANSPORTATION	PO BOX 610		PARISIL	61944	
12-36-602-008	90	Blount	BL017	\$0	\$0	\$0	\$0	\$0	\$0	STATE OF ILLINOIS	DIVISION OF WATERWAYS	1 NATURAL RESOURCES WAY	SPRINGFIELDIL	62702	
12-36-602-012	90	Blount	BL017	\$0	\$0	\$0	\$0	\$0	\$0	STATE OF ILLINOIS	2300 S DIRKSEN PKWY		SPRINGFIELDIL	62764	
13-31-601-002	90	Blount	BL017	\$0	\$0	\$0	\$0	\$0	\$0	VERMILION CO CONS DIST	PO BOX 215		DANVILLEIL	61832	
13-31-601-003	90	Blount	BL017	\$0	\$0	\$0	\$0	\$0	\$0	VERMILION CO CONS DIST	PO BOX 215		DANVILLEIL	61832	
13-31-601-026	90	Blount	BL017	\$0	\$0	\$0	\$0	\$0	\$0	VERMILION CO CONS DIST	PO BOX 215		DANVILLEIL	61832	
13-31-602-001	90	Blount	BL017	\$0	\$0	\$0	\$0	\$0	\$0	STATE OF ILLINOIS	DIVISION OF WATERWAYS	1 NATURAL RESOURCES WAY	SPRINGFIELDIL	62702	
13-31-602-002	90	Blount	BL017	\$0	\$0	\$0	\$0	\$0	\$0	STATE OF ILLINOIS	DIVISION OF WATERWAYS	1 NATURAL RESOURCES WAY	SPRINGFIELDIL	62702	
13-31-602-003	90	Blount	BL017	\$0	\$0	\$0	\$0	\$0	\$0	STATE OF ILLINOIS	2300 S DIRKSEN PKWY		SPRINGFIELDIL	62764	
17-03-601-003	90	Blount	BL019	\$0	\$0	\$0	\$0	\$0	\$0	VERMILION CO HIGHWAY	2732 BATESTOWN		OAKWOODIL	61858	
13-24-602-002	90	Blount	BL021	\$0	\$0	\$0	\$0	\$0	\$0	STATE OF ILLINOIS	DIVISION OF WATERWAYS	1 NATURAL RESOURCES WAY	SPRINGFIELDIL	62702	
13-24-602-003	90	Blount	BL021	\$0	\$0	\$0	\$0	\$0	\$0	STATE OF ILLINOIS	DIVISION OF WATERWAYS	1 NATURAL RESOURCES WAY	SPRINGFIELDIL	62702	
13-24-602-004	90	Blount	BL021	\$0	\$0	\$0	\$0	\$0	\$0	STATE OF ILLINOIS	2300 S DIRKSEN PKWY		SPRINGFIELDIL	62764	
13-24-602-005	90	Blount	BL021	\$0	\$0	\$0	\$0	\$0	\$0	STATE OF ILLINOIS DEPARTMENT OF TRANSPORTATION	PO BOX 610		PARISIL	61944	
13-24-602-006	90	Blount	BL021	\$0	\$0	\$0	\$0	\$0	\$0	STATE OF ILLINOIS	DIVISION OF WATERWAYS	1 NATURAL RESOURCES WAY	SPRINGFIELDIL	62702	
13-24-602-007	90	Blount	BL021	\$0	\$0	\$0	\$0	\$0	\$0	STATE OF ILLINOIS DEPARTMENT OF TRANSPORTATION	PO BOX 610		PARISIL	61944	
14-31-301-017	90	Blount	BL021	\$420	\$0	\$0	\$0	\$0	\$0	VERMILION CO TRTE	PO BOX 96		EDWARDSVILLEIL	62025	
17-04-602-001	90	Blount	BL023	\$0	\$0	\$0	\$0	\$0	\$0	STATE OF ILLINOIS	DIVISION OF WATERWAYS	1 NATURAL RESOURCES WAY	SPRINGFIELDIL	62702	
17-04-602-002	90	Blount	BL023	\$0	\$0	\$0	\$0	\$0	\$0	VERMILION CO CONS DIST	PO BOX 215		DANVILLEIL	61832	
17-05-602-002	90	Blount	BL023	\$0	\$0	\$0	\$0	\$0	\$0	STATE OF ILLINOIS	DIVISION OF WATERWAYS	1 NATURAL RESOURCES WAY	SPRINGFIELDIL	62702	
17-05-602-012	90	Blount	BL023	\$0	\$0	\$0	\$0	\$0	\$0	STATE OF ILLINOIS	DIVISION OF WATERWAYS	1 NATURAL RESOURCES WAY	SPRINGFIELDIL	62702	
17-05-602-013	90	Blount	BL023	\$0	\$0	\$0	\$0	\$0	\$0	STATE OF ILLINOIS	DIVISION OF WATERWAYS	1 NATURAL RESOURCES WAY	SPRINGFIELDIL	62702	
17-05-602-014	90	Blount	BL023	\$0	\$0	\$0	\$0	\$0	\$0	STATE OF ILLINOIS	DIVISION OF WATERWAYS	1 NATURAL RESOURCES WAY	SPRINGFIELDIL	62702	
17-05-602-018	90	Blount	BL023	\$0	\$0	\$0	\$0	\$0	\$0	STATE OF ILLINOIS	DIVISION OF WATERWAYS	1 NATURAL RESOURCES WAY	SPRINGFIELDIL	62702	
17-08-601-004	90	Blount	BL023	\$0	\$0	\$0	\$0	\$0	\$0	VERMILION CO CONS DIST	PO BOX 215		DANVILLEIL	61832	
17-08-601-009	90	Blount	BL023	\$0	\$0	\$0	\$0	\$0	\$0	VERMILION CO CONS DIST	PO BOX 215		DANVILLEIL	61832	
17-08-602-013	90	Blount	BL023	\$0	\$0	\$0	\$0	\$0	\$0	STATE OF ILLINOIS	DIVISION OF WATERWAYS	1 NATURAL RESOURCES WAY	SPRINGFIELDIL	62702	
17-08-602-025	90	Blount	BL023	\$0	\$0	\$0	\$0	\$0	\$0	STATE OF ILLINOIS	DIVISION OF WATERWAYS	1 NATURAL RESOURCES WAY	SPRINGFIELDIL	62702	
17-09-601-005	90	Blount	BL023	\$0	\$0	\$0	\$0	\$0	\$0	VERMILION CO CONS DIST	PO BOX 215		DANVILLEIL	61832	
17-09-601-010	90	Blount	BL023	\$0	\$0	\$0	\$0	\$0	\$0	VERMILION CO CONS DIST	PO BOX 215		DANVILLEIL	61832	
17-09-601-028	90	Blount	BL023	\$0	\$0	\$0	\$0	\$0	\$0	VERMILION CO CONS DIST	PO BOX 215		DANVILLEIL	61832	
17-09-602-017	90	Blount	BL023	\$0	\$0	\$0	\$0	\$0	\$0	STATE OF ILLINOIS	DEPT PUBLIC WORKS & BLDG	2300 S DIRKSEN PKWY	SPRINGFIELDIL	62764	
17-09-602-018	90	Blount	BL023	\$0	\$0	\$0	\$0	\$0	\$0	STATE OF ILLINOIS	DEPT PUBLIC WORKS & BLDG	2300 S DIRKSEN PKWY	SPRINGFIELDIL	62764	
17-09-602-019	90	Blount	BL023	\$0	\$0	\$0	\$0	\$0	\$0	STATE OF ILLINOIS	2300 S DIRKSEN PKWY		SPRINGFIELDIL	62764	
17-09-602-022	90	Blount	BL023	\$0	\$0	\$0	\$0	\$0	\$0	STATE OF ILLINOIS	DEPT PUBLIC WORKS & BLDG	2300 S DIRKSEN PKWY	SPRINGFIELDIL	62764	
17-09-602-025	90	Blount	BL023	\$0	\$0	\$0	\$0	\$0	\$0	STATE OF ILLINOIS	DIVISION OF WATERWAYS	1 NATURAL RESOURCES WAY	SPRINGFIELDIL	62702	
17-09-602-026	90	Blount	BL023	\$0	\$0	\$0	\$0	\$0	\$0	STATE OF ILLINOIS	DIVISION OF WATERWAYS	1 NATURAL RESOURCES WAY	SPRINGFIELDIL	62702	
17-09-602-027	90	Blount	BL023	\$0	\$0	\$0	\$0	\$0	\$0	STATE OF ILLINOIS	DEPT PUBLIC WORKS & BLDG	2300 S DIRKSEN PKWY	SPRINGFIELDIL	62764	
17-09-602-029	90	Blount	BL023	\$0	\$0	\$0	\$0	\$0	\$0	STATE OF ILLINOIS	DEPT PUBLIC WORKS & BLDG	2300 S DIRKSEN PKWY	SPRINGFIELDIL	62764	
17-09-602-030	90	Blount	BL023	\$0	\$0	\$0	\$0	\$0	\$0	STATE OF ILLINOIS	DIVISION OF WATERWAYS	1 NATURAL RESOURCES WAY	SPRINGFIELDIL	62702	
17-09-602-032	90	Blount	BL023	\$0	\$0	\$0	\$0	\$0	\$0	VERMILION CO CONS DIST	PO BOX 215		DANVILLEIL	61832	
17-10-608-001	90	Blount	BL023	\$0	\$0	\$0	\$0	\$0	\$0	GRAND PRAIRIE FRIENDS	PRAIRIE GROVE VOLUNTEERS	103 S LINCOLN, POB 36	URBANAIL	61801	
17-13-201-003	90	Blount	BL023	\$3,352	\$0	\$0	\$0	\$0	\$0	VERMILION CO TRTE	PO BOX 96		EDWARDSVILLEIL	62025	
17-15-601-017	90	Blount	BL023	\$0	\$0	\$0	\$0	\$0	\$0	VERMILION CO CONS DIST	PO BOX 215		DANVILLEIL	61832	
17-15-601-026	90	Blount	BL023	\$0	\$0	\$0	\$0	\$0	\$0	VERMILION CO CONS DIST	PO BOX 215		DANVILLEIL	61832	
17-15-601-031	90	Blount	BL023	\$0	\$0	\$0	\$0	\$0	\$0	VERMILION CO CONS DIST	PO BOX 215		DANVILLEIL	61832	
17-16-601-021	90	Blount	BL023	\$0	\$0	\$0	\$0	\$0	\$0	VERMILION CO CONS DIST	PO BOX 215		DANVILLEIL	61832	
17-16-601-032	90	Blount	BL023	\$0	\$0	\$0	\$0	\$0	\$0	VERMILION CO CONS DIST	PO BOX 215		DANVILLEIL	61832	
17-16-601-034	90	Blount	BL023	\$0	\$0	\$0	\$0	\$0	\$0	VERMILION CO CONS DIST	PO BOX 215		DANVILLEIL	61832	
17-16-601-027	90	Blount	BL023	\$0	\$0	\$0	\$0	\$0	\$0	VERMILION CO CONS DIST	PO BOX 215		DANVILLEIL	61832	
17-16-601-031	90	Blount	BL027	\$0	\$0	\$0	\$0	\$0	\$0	VERMILION CO CONS DIST	PO BOX 215		DANVILLEIL	61832	
17-16-601-035	90	Blount	BL027	\$0	\$0	\$0	\$0	\$0	\$0	VERMILION CO CONS DIST	PO BOX 215		DANVILLEIL	61832	
17-16-601-037	90	Blount	BL027	\$0	\$0	\$0	\$0	\$0	\$0	VERMILION CO CONS DIST	PO BOX 215		DANVILLEIL	61832	
17-16-602-001	90	Blount	BL027	\$0	\$0	\$0	\$0	\$0	\$0	STATE OF ILLINOIS	2300 S DIRKSEN PKWY		SPRINGFIELDIL	62764	
17-17-601-001	90	Blount	BL027	\$0	\$0	\$0	\$0	\$0	\$0	VERMILION CO CONS DIST	PO BOX 215		DANVILLEIL	61832	
17-21-400-023	90	Blount	BL027	\$0	\$0	\$0	\$0	\$0	\$0	ILLINOIS DEPT OF NATURAL RESOURCE	% OFFICE OF REALTY	ONE NATURAL RESOURCE WAY	SPRINGFIELDIL	62702	
17-21-602-006	90	Blount	BL027	\$0	\$0	\$0	\$0	\$0	\$0	ILLINOIS DEPT OF NATURAL RESOURCE	% OFFICE OF REALTY	ONE NATURAL RESOURCE WAY	SPRINGFIELDIL	62702	
17-21-602-008	90	Blount	BL027	\$0	\$0	\$0	\$0	\$0	\$0	ILLINOIS DEPT OF NATURAL RESOURCE	% OFFICE OF REALTY	ONE NATURAL RESOURCE WAY	SPRINGFIELDIL	62702	
17-21-602-009	90	Blount	BL027	\$0	\$0	\$0	\$0	\$0	\$0	ILLINOIS DEPT OF NATURAL RESOURCE	% OFFICE OF REALTY	ONE NATURAL RESOURCE WAY	SPRINGFIELDIL	62702	
17-22-602-001	90	Blount	BL027	\$0	\$0	\$0	\$0	\$0	\$0	ILLINOIS DEPT OF NATURAL RESOURCE	% OFFICE OF REALTY	ONE NATURAL RESOURCE WAY	SPRINGFIELDIL	62702	
17-22-602-002	90	Blount	BL027	\$0	\$0	\$0	\$0	\$0	\$0	ILLINOIS DEPT OF NATURAL RESOURCE	% OFFICE OF REALTY	ONE NATURAL RESOURCE WAY	SPRINGFIELDIL	62702	

P08/17/2021	Priority	Township	Tax Code	Non Farm Land	Non Farm Building	Farm Land	Farm Building	Mineral	Owner Name 1	Address	Address 2	City/State	Zip Code	Site Address 1
17-28-602-008	90	Blount	BL027	\$0	\$0	\$0	\$0	\$0	STATE OF ILLINOIS	2300 S DIRKSEN PKWY		SPRINGFIELD,IL	62784	
17-28-602-010	90	Blount	BL027	\$0	\$0	\$0	\$0	\$0	STATE OF ILLINOIS	DIVISION OF WATERWAYS		SPRINGFIELD,IL	62702	
17-28-602-011	90	Blount	BL027	\$0	\$0	\$0	\$0	\$0	ILLINOIS DEPT OF NATURAL RESOURCE	% OFFICE OF REALTY	1 NATURAL RESOURCES WAY	SPRINGFIELD,IL	62702	
17-34-604-001	90	Blount	BL027	\$0	\$0	\$0	\$0	\$0	HILLERY ASSEMBLY OF GOD	19454 HENNING RD	ONE NATURAL RESOURCE WAY	DANVILLE	61832	
17-34-604-002	90	Blount	BL027	\$0	\$0	\$0	\$0	\$0	HILLERY ASSEMBLY OF GOD	19454 HENNING RD.		DANVILLE	61832	
17-34-608-001	90	Blount	BL027	\$0	\$0	\$0	\$0	\$0	SNIDER CEMETERY	1200 EAST RD		OAKWOOD,IL	61858	
18-30-301-053	60	Blount	BL004	\$228	\$0	\$0	\$0	\$0	AQUA ILLINOIS	322 N GILBERT		DANVILLE	61832	
17-25-400-016	60	Blount	BL007	\$3,355	\$21,812	\$0	\$0	\$0	WOODBURY FALLS VENUE LLC	255 HERITAGE TRACE		DANVILLE	61832	
13-21-200-012	60	Blount	BL019	\$13,067	\$40,377	\$0	\$0	\$0	HELENA AGRI ENTERPRISES, LLC	ATTN: TAX DEPARTMENT	225 SCHILLING BLVD STE 300	COLLIERVILLE,TN	38017	19972 WOODBURY HILL
17-15-400-028	60	Blount	BL023	\$649	\$14,394	\$0	\$0	\$0	SODERSTROM, LAUREL	22462 HENNING RD		DANVILLE	61834	
18-18-100-016	60	Blount	BL023	\$1,722	\$15,292	\$0	\$0	\$0	PASQUALE, JOHN & LINDA	15495 SHORT		DANVILLE	61834	15495 SHORT
18-18-100-029	60	Blount	BL023	\$3,709	\$0	\$0	\$0	\$0	AQUA ILLINOIS	322 N GILBERT		DANVILLE	61832	
18-30-101-083	50	Blount	BL004	\$16,018	\$140,669	\$0	\$0	\$0	SHANELL INC, DENVALE LUXURY CONDOS	301 W MAIN		DANVILLE	61832	GOLF TERRACE/PARK HAVEN
17-25-200-011	40	Blount	BL001	\$791	\$18,189	\$0	\$0	\$0	GIFFORD, ROBERT M	14590 OLD OTTAWA		DANVILLE	61834	14590 OLD OTTAWA
18-19-303-003	40	Blount	BL001	\$16,385	\$75,406	\$0	\$0	\$0	GRAHAM, DAMON & ABIGAIL	3310 PARK HAVEN		DANVILLE	61832	3310 PARK HAVEN
18-19-303-004	40	Blount	BL001	\$15,710	\$106,771	\$0	\$0	\$0	BROADERS, RONALD & KAREN	3308 PARK HAVEN		DANVILLE	61832	3308 PARK HAVEN
18-19-303-005	40	Blount	BL001	\$15,636	\$83,458	\$0	\$0	\$0	WODETZKI, THOMAS & STACY	3306 PARK HAVEN		DANVILLE	61832	3306 PARK HAVEN
18-19-303-006	40	Blount	BL001	\$13,127	\$75,848	\$0	\$0	\$0	DARBY, RICHARD & JILL	3304 PARK HAVEN BLVD		DANVILLE	61832	3304 PARK HAVEN BLVD
18-19-303-007	40	Blount	BL001	\$15,886	\$81,356	\$0	\$0	\$0	RUDDOLPH, ROBERT H & SANDRA S TRTE	3302 PARK HAVEN		DANVILLE	61832	3302 PARK HAVEN
18-19-303-008	40	Blount	BL001	\$10,693	\$51,219	\$0	\$0	\$0	GOPAL, HARSH & SUMAN	3301 PARK HAVEN BLVD		DANVILLE	61832	3301 PARK HAVEN
18-19-303-009	40	Blount	BL001	\$12,551	\$50,877	\$0	\$0	\$0	KELLEY, JAMES B & LEANNE B	3303 PARK HAVEN		DANVILLE	61832	3303 PARK HAVEN
18-19-303-010	40	Blount	BL001	\$13,055	\$60,183	\$0	\$0	\$0	FULLER, PAUL & AUDREA	3305 PARK HAVEN		DANVILLE	61832	3305 PARK HAVEN
18-30-100-010	40	Blount	BL001	\$7,448	\$89,974	\$0	\$0	\$0	VEGAS, TOMAS & JACQUELINE	30 OLD OTTAWA		DANVILLE	61832	30 OLD OTTAWA
18-30-100-011	40	Blount	BL001	\$13,188	\$67,848	\$0	\$0	\$0	WAGNER, JAMES A & KAREN L	20 OLD OTTAWA		DANVILLE	61832	20 OLD OTTAWA
17-24-401-001	40	Blount	BL004	\$3,949	\$53,965	\$0	\$0	\$0	O'CONNELL, DREW W	3212 PARK HAVE BLVD		DANVILLE	61832	3212 PARK HAVEN
17-24-401-003	40	Blount	BL004	\$4,873	\$64,419	\$0	\$0	\$0	WALKER, JOHN W & FRANCES	3208 PARK HAVEN		DANVILLE	61832	3208 PARK HAVEN
17-24-401-006	40	Blount	BL004	\$7,796	\$77,430	\$0	\$0	\$0	KAPELLA, ARTHUR	3202 PARK HAVEN		DANVILLE	61832	3202 PARK HAVEN
17-24-401-007	40	Blount	BL004	\$4,873	\$59,443	\$0	\$0	\$0	CHAPMAN, DAVID C & DOLLY TRTE	3134 GOLF CIRCLE		DANVILLE	61832	3134 GOLF CIRCLE
17-24-401-008	40	Blount	BL004	\$4,873	\$49,698	\$0	\$0	\$0	MARIAGE, LAWRENCE	3132 GOLF CIRCLE		DANVILLE	61832	3132 GOLF CIRCLE
17-24-401-009	40	Blount	BL004	\$4,873	\$61,034	\$0	\$0	\$0	MC ASKILL, DONALD & PAMELA	3130 GOLF CIRCLE		DANVILLE	61832	3130 GOLF CIRCLE
17-24-401-010	40	Blount	BL004	\$4,548	\$60,279	\$0	\$0	\$0	SCHROEDER, DANNY H	3105 STONERIDGE CT		DANVILLE	61832	3105 STONERIDGE CT
17-24-401-011	40	Blount	BL004	\$4,451	\$68,231	\$0	\$0	\$0	ELLIS, CURT	3206 PARK HAVEN		DANVILLE	61832	3206 PARK HAVEN
17-25-201-001	40	Blount	BL004	\$7,159	\$50,708	\$0	\$0	\$0	FOREMAN, ADAM D	LAMB JUSTIN D	3106 PARK HAVEN	DANVILLE	61832	3106 PARK HAVEN
17-25-201-002	40	Blount	BL004	\$8,769	\$61,199	\$0	\$0	\$0	MATHENY, STEVE & CLAIRE	3104 PARK HAVEN		DANVILLE	61832	3104 PARK HAVEN
17-25-201-003	40	Blount	BL004	\$11,635	\$57,297	\$0	\$0	\$0	SPRINGER, BRETT & ANGELA	3102 PARK HAVEN		DANVILLE	61832	3102 PARK HAVEN
17-25-201-004	40	Blount	BL004	\$8,067	\$44,275	\$0	\$0	\$0	MOSIMAN, SUSAN	3032 PARK HAVEN		DANVILLE	61832	3032 PARK HAVEN
17-25-201-005	40	Blount	BL004	\$3,789	\$48,441	\$0	\$0	\$0	REEVES, ARTHUR W & LEETHA R	3030 PARK HAVEN BLVD		DANVILLE	61832	3030 PARK HAVEN BLVD
17-25-201-006	40	Blount	BL004	\$9,246	\$72,849	\$0	\$0	\$0	YATES, CHRISTOPHER S & STEPHANIE	3028 PARK HAVEN		DANVILLE	61832	3028 PARK HAVEN
17-25-201-007	40	Blount	BL004	\$7,144	\$46,403	\$0	\$0	\$0	WHITE, LINDA S	3026 PARK HAVEN		DANVILLE	61832	3026 PARK HAVEN
17-25-201-008	40	Blount	BL004	\$10,544	\$38,075	\$0	\$0	\$0	MOLICA, JOSEPH J & LYNN S	3024 PARK HAVEN		DANVILLE	61832	3024 PARK HAVEN
17-25-201-009	40	Blount	BL004	\$7,232	\$58,672	\$0	\$0	\$0	BUNTON, TIMOTHY & MARY	1429 GOLF TERRACE		DANVILLE	61832	1429 GOLF TERRACE
17-25-201-010	40	Blount	BL004	\$8,042	\$44,557	\$0	\$0	\$0	CUNNINGHAM, SANDRA L TRTE	1425 GOLF TERRACE		DANVILLE	61832	1425 GOLF TERRACE
17-25-201-011	40	Blount	BL004	\$7,192	\$47,225	\$0	\$0	\$0	SON, WILLIAM T	1423 GOLF TERRACE		DANVILLE	61832	1423 GOLF TERRACE
17-25-201-012	40	Blount	BL004	\$8,050	\$45,627	\$0	\$0	\$0	VAN VICKLE, JONATHAN	1421 GOLF TERRACE		DANVILLE	61832	1421 GOLF TERRACE
17-25-201-013	40	Blount	BL004	\$11,577	\$30,842	\$0	\$0	\$0	GROPP, MATTHEW & JULIE	1413 GOLF TERRACE		DANVILLE	61832	1413 GOLF TERRACE
17-25-201-014	40	Blount	BL004	\$11,308	\$39,380	\$0	\$0	\$0	LIDDIARD, JOSHUA & KIRSTIN	1411 GOLF TERRACE		DANVILLE	61832	1411 GOLF TERRACE
17-25-201-015	40	Blount	BL004	\$11,308	\$36,905	\$0	\$0	\$0	TORRES, ARTURO	1409 GOLF TERRACE		DANVILLE	61832	1409 GOLF TERRACE
17-25-201-016	40	Blount	BL004	\$6,090	\$59,594	\$0	\$0	\$0	TAYLOR, GREG & MARLA	1407 GOLF TERRACE		DANVILLE	61832	1407 GOLF TERRACE
17-25-201-017	40	Blount	BL004	\$11,156	\$40,251	\$0	\$0	\$0	BECK, JEWELL & ANITA	3008 PARK HAVEN		DANVILLE	61832	3008 PARK HAVEN
17-25-201-018	40	Blount	BL004	\$8,830	\$48,246	\$0	\$0	\$0	DAVIS, TONYA L	THOMPSON, KATTIE	3006 PARK HAVEN	DANVILLE	61832	3006 PARK HAVEN
17-25-201-021	40	Blount	BL004	\$12,060	\$24,417	\$0	\$0	\$0	MUDD, ANDREW C	1419 GOLF TERRACE		DANVILLE	61832	1419 GOLF TERRACE
17-25-201-022	40	Blount	BL004	\$6,432	\$43,136	\$0	\$0	\$0	SCOTT, JOSEPH E & CHRISTINE	1417 GOLF TERRACE		DANVILLE	61832	1417 GOLF TERRACE
17-25-201-023	40	Blount	BL004	\$12,965	\$66,148	\$0	\$0	\$0	HUFFSTUTLER, WILLIAM & ADELL	1415 GOLF TERRACE		DANVILLE	61832	1415 GOLF TERRACE
17-25-201-024	40	Blount	BL004	\$6,318	\$34,423	\$0	\$0	\$0	REIK, LOUIS & MARY M	1405 GOLF TERRACE		DANVILLE	61832	1405 GOLF TERRACE
17-25-201-025	40	Blount	BL004	\$11,308	\$34,547	\$0	\$0	\$0	CLOW, RICHARD C & MARY	1403 GOLF TERRACE		DANVILLE	61832	1403 GOLF TERRACE
17-25-201-026	40	Blount	BL004	\$8,947	\$45,322	\$0	\$0	\$0	MOORE, NEIL & PATTI	3004 PARK HAVEN		DANVILLE	61832	3004 PARK HAVEN
17-25-201-027	40	Blount	BL004	\$9,209	\$44,685	\$0	\$0	\$0	BOWERS, KORI D	COX, MICHELLE R	3002 PARK HAVEN	DANVILLE	61832	3002 PARK HAVEN
17-25-201-028	40	Blount	BL004	\$10,278	\$30,895	\$0	\$0	\$0	CARLTON, DIANE	1432 GOLF TERRACE		DANVILLE	61832	1432 GOLF TERRACE
17-25-201-029	40	Blount	BL004	\$10,697	\$38,536	\$0	\$0	\$0	SWITZER, JAMES C & SARA L	1420 GOLF TERRACE		DANVILLE	61832	1420 GOLF TERRACE
17-25-201-030	40	Blount	BL004	\$12,060	\$40,617	\$0	\$0	\$0	GIBSON, BETTY L	1418 GOLF TERRACE		DANVILLE	61832	1418 GOLF TERRACE
17-25-201-031	40	Blount	BL004	\$7,097	\$39,507	\$0	\$0	\$0	JUDD, HENRY F JR & GRACE E G	1416 GOLF TERRACE		DANVILLE	61832	1416 GOLF TERRACE
17-25-201-032	40	Blount	BL004	\$10,263	\$36,947	\$0	\$0	\$0	KINCAID, DALLAS & KRYSTA HAGLE	1404 GOLF TERRACE		DANVILLE	61832	1404 GOLF TERRACE
17-25-201-033	40	Blount	BL004	\$9,712	\$42,194	\$0	\$0	\$0	ADAMS, MARIA L	1402 GOLF TERRACE		DANVILLE	61832	1402 GOLF TERRACE
17-25-201-036	40	Blount	BL004	\$9,924	\$42,864	\$0	\$0	\$0	KITTELL, DAVID & CONNIE	1436 GOLF TERRACE		DANVILLE	61832	1436 GOLF TERRACE
17-25-201-037	40	Blount	BL004	\$9,924	\$40,977	\$0	\$0	\$0	BOWMAN, EMILY A ETAL	1442 GOLF TERRACE		DANVILLE	61832	1442 GOLF TERRACE
17-25-201-039	40	Blount	BL004	\$7,017	\$35,746	\$0	\$0	\$0	MOORE, REGINALD H	3004 GOLF CIRCLE		DANVILLE	61832	3004 GOLF CIRCLE
17-25-201-040	40	Blount	BL004	\$4,616	\$40,101	\$0	\$0	\$0	CLAYPOOL, PATRICIA J	3006 GOLF CIRCLE		DANVILLE	61832	3006 GOLF CIRCLE
17-25-201-041	40	Blount	BL004	\$7,199	\$51,427	\$0	\$0	\$0	HARRIS, SHIRLEY A	1445 GOLF TERRACE		DANVILLE	61832	1445 GOLF TERRACE
17-25-201-043	40	Blount	BL004	\$6,185	\$42,429	\$0	\$0	\$0	MICHENFELDER, SCHUYLER A & DEBORA	1437 GOLF TERRACE		DANVILLE	61832	1437 GOLF TERRACE

08/17/2021		Property	Township	Tax Code	Non Farm Land	Non Farm Building	Farm Land	Farm Building	Mineral	Owner Name 1	Address	Address 2	City/State	Zip Code	Site Address 1
17-25-201-046	40	Blount	BL004	\$5,417	\$50,472	\$0	\$0	\$0	\$0	PASCAL, JOE W & FREDDIE	3007 GOLF CIRCLE		DANVILLE	61832	3007 GOLF CIRCLE
17-25-201-047	40	Blount	BL004	\$4,051	\$33,508	\$0	\$0	\$0	\$0	PABST, RHONDA S	3012 GOLF CIRCLE		DANVILLE	61832	3012 GOLF CIRCLE
17-25-201-048	40	Blount	BL004	\$9,000	\$47,437	\$0	\$0	\$0	\$0	ZIEMER, RONALD & ROSALIND	3014 GOLF CIRCLE		DANVILLE	61832	3014 GOLF CIRCLE
17-25-201-049	40	Blount	BL004	\$7,487	\$52,902	\$0	\$0	\$0	\$0	SHOCKEY, JANE ELLEN	3011 GOLF CIRCLE		DANVILLE	61832	3011 GOLF CIRCLE
17-25-201-050	40	Blount	BL004	\$7,017	\$40,192	\$0	\$0	\$0	\$0	MULLIS, MATTHEW L & CLAIRE	3020 GOLF CIRCLE		DANVILLE	61832	3020 GOLF CIRCLE
17-25-201-051	40	Blount	BL004	\$7,017	\$45,506	\$0	\$0	\$0	\$0	NEUFELD, RON E & SHARON K	3022 GOLF CIRCLE		DANVILLE	61832	3022 GOLF CIRCLE
17-25-201-057	40	Blount	BL004	\$6,706	\$71,882	\$0	\$0	\$0	\$0	BOEHM, CURTIS	3015 GOLF CIRCLE		DANVILLE	61832	3015 GOLF CIRCLE
17-25-201-058	40	Blount	BL004	\$6,418	\$44,445	\$0	\$0	\$0	\$0	SODERSTROM, RONALD	3017 GOLF CIRCLE		DANVILLE	61832	3017 GOLF CIRCLE
17-25-201-063	40	Blount	BL004	\$8,153	\$56,313	\$0	\$0	\$0	\$0	THORLTON, JANET R	3029 GOLF CIRCLE		DANVILLE	61832	3029 GOLF CIRCLE
17-25-201-064	40	Blount	BL004	\$7,630	\$30,959	\$0	\$0	\$0	\$0	AFOLABI, ISAKI	3109 GOLF CIRCLE		DANVILLE	61832	3109 GOLF CIRCLE
17-25-201-064	40	Blount	BL004	\$6,754	\$38,504	\$0	\$0	\$0	\$0	PALMER, GREGORY & MARIDALE	3107 GOLF CIRCLE		DANVILLE	61832	3107 GOLF CIRCLE
17-25-201-065	40	Blount	BL004	\$7,206	\$40,078	\$0	\$0	\$0	\$0	PATTERSON, CAROLE A	3105 GOLF CIRCLE		DANVILLE	61832	3105 GOLF CIRCLE
17-25-201-066	40	Blount	BL004	\$7,328	\$40,078	\$0	\$0	\$0	\$0	HEFFERNAN, KELLY J & TAMARA J	3103 GOLF CIR		DANVILLE	61832	3103 GOLF CIRCLE
17-25-201-067	40	Blount	BL004	\$9,558	\$34,398	\$0	\$0	\$0	\$0	CUNNINGHAM, ANITA J	3101 GOLF CIRCLE		DANVILLE	61832	3101 GOLF CIRCLE
17-25-201-068	40	Blount	BL004	\$7,959	\$33,001	\$0	\$0	\$0	\$0	BOUDREAU, DAVID & SUE	3111 GOLF CIRCLE		DANVILLE	61832	3111 GOLF CIRCLE
17-25-201-069	40	Blount	BL004	\$7,631	\$34,737	\$0	\$0	\$0	\$0	DEVENS, CHARLES J	3113 GOLF CIRCLE		DANVILLE	61832	3113 GOLF CIRCLE
17-25-201-070	40	Blount	BL004	\$6,394	\$35,789	\$0	\$0	\$0	\$0	THORLTON, MICHAEL & SHARON	3115 GOLF CIRCLE		DANVILLE	61832	3115 GOLF CIRCLE
17-25-201-071	40	Blount	BL004	\$7,206	\$36,216	\$0	\$0	\$0	\$0	WRIGHT, SALLY	3117 GOLF CIRCLE		DANVILLE	61832	3117 GOLF CIRCLE
17-25-201-072	40	Blount	BL004	\$9,437	\$34,533	\$0	\$0	\$0	\$0	FLYNN, DONALD & KATHLEEN	3119 GOLF CIRCLE		DANVILLE	61832	3119 GOLF CIRCLE
17-25-201-073	40	Blount	BL004	\$7,959	\$39,956	\$0	\$0	\$0	\$0	NORENBERG, RONALD & MARY	3129 GOLF CIRCLE		DANVILLE	61832	3129 GOLF CIRCLE
17-25-201-074	40	Blount	BL004	\$5,819	\$35,575	\$0	\$0	\$0	\$0	SPRINGER, JOSEPH & BLANCHE	3127 GOLF CIRCLE		DANVILLE	61832	3127 GOLF CIRCLE
17-25-201-075	40	Blount	BL004	\$7,299	\$26,107	\$0	\$0	\$0	\$0	MERRITT, DONALD	3125 GOLF CIRCLE		DANVILLE	61832	3125 GOLF CIRCLE
17-25-201-076	40	Blount	BL004	\$6,958	\$35,091	\$0	\$0	\$0	\$0	CLARK, RICHARD L TRTE	3123 GOLF CIRCLE		DANVILLE	61832	3123 GOLF CIRCLE
17-25-201-077	40	Blount	BL004	\$9,437	\$38,056	\$0	\$0	\$0	\$0	KILLOUGH, TIM O & CANDICE L	3121 GOLF CIRCLE		DANVILLE	61832	3121 GOLF CIRCLE
17-25-201-078	40	Blount	BL004	\$7,959	\$40,181	\$0	\$0	\$0	\$0	HARDEK, KENNETH L	3131 GOLF CIRCLE		DANVILLE	61832	3131 GOLF CIRCLE
17-25-201-079	40	Blount	BL004	\$5,819	\$31,352	\$0	\$0	\$0	\$0	GRANT, GARY	3133 GOLF CIRCLE		DANVILLE	61832	3133 GOLF CIRCLE
17-25-201-080	40	Blount	BL004	\$6,633	\$37,887	\$0	\$0	\$0	\$0	CARLTON, DALE & CONNIE	3135 GOLF CIRCLE		DANVILLE	61832	3135 GOLF CIRCLE
17-25-201-081	40	Blount	BL004	\$6,555	\$32,337	\$0	\$0	\$0	\$0	OVALL, LINDA I	3137 GOLF CIRCLE		DANVILLE	61832	3137 GOLF CIRCLE
17-25-201-082	40	Blount	BL004	\$8,113	\$23,222	\$0	\$0	\$0	\$0	KURTH, RICHARD F & DIANNE L	3139 GOLF CIRCLE		DANVILLE	61832	3139 GOLF CIRCLE
17-25-201-084	40	Blount	BL004	\$5,764	\$49,413	\$0	\$0	\$0	\$0	SKIMEHORN, JENNIFER K	3147 GOLF CIRCLE		DANVILLE	61832	3147 GOLF CIRCLE
17-25-201-086	40	Blount	BL004	\$5,342	\$52,974	\$0	\$0	\$0	\$0	SIGMON, MARGIE	3145 GOLF CIRCLE		DANVILLE	61832	3145 GOLF CIRCLE
17-25-201-089	40	Blount	BL004	\$12,595	\$40,431	\$0	\$0	\$0	\$0	SPEED, MARY A	3035 GOLF CIRCLE		DANVILLE	61832	3035 GOLF CIRCLE
17-25-201-090	40	Blount	BL004	\$10,172	\$59,361	\$0	\$0	\$0	\$0	NEIL, JULIE	3402 FAIRWAY DR		DANVILLE	61832	3402 FAIRWAY DR
17-25-201-091	40	Blount	BL004	\$3,155	\$35,132	\$0	\$0	\$0	\$0	LEWIS, SUSAN M ET AL	1444 GOLF TERRACE		DANVILLE	61832	1444 GOLF TERRACE
17-25-201-092	40	Blount	BL004	\$3,155	\$35,132	\$0	\$0	\$0	\$0	WARE, ROBERT L	3023 GOLF CIRCLE		DANVILLE	61832	3023 GOLF CIRCLE
17-25-201-093	40	Blount	BL004	\$13,589	\$52,094	\$0	\$0	\$0	\$0	HOUP, EDWARD & KATHRYN	3118 WOODLAND TRACE		DANVILLE	61832	3118 WOODLAND TRACE
17-25-202-017	40	Blount	BL004	\$5,364	\$28,676	\$0	\$0	\$0	\$0	CLINE, GEORGE A & LYNN B	3114 WOODLAND TRACE		DANVILLE	61832	3114 WOODLAND TRACE
17-25-202-018	40	Blount	BL004	\$5,364	\$40,650	\$0	\$0	\$0	\$0	HINKLE, GARRY J & MAUREEN K	3110 WOODLAND TRACE		DANVILLE	61832	3110 WOODLAND TRACE
17-25-202-019	40	Blount	BL004	\$5,364	\$37,439	\$0	\$0	\$0	\$0	BEHRENS, LISA	3106 WOODLAND TRACE		DANVILLE	61832	3106 WOODLAND TRACE
17-25-202-020	40	Blount	BL004	\$5,364	\$37,399	\$0	\$0	\$0	\$0	PALMER, GREGORY J & MARIDALE	3102 WOODLAND TRACE		DANVILLE	61832	3102 WOODLAND TRACE
17-25-202-021	40	Blount	BL004	\$4,725	\$46,528	\$0	\$0	\$0	\$0	JOHNSTON, CAROL L ET AL	3100 GOLF CIRCLE		DANVILLE	61832	3100 GOLF CIRCLE
17-25-202-022	40	Blount	BL004	\$5,364	\$42,892	\$0	\$0	\$0	\$0	BURKE, BRENDA	PO BOX 345		DANVILLE	61832	3100 GOLF CIRCLE
17-25-202-023	40	Blount	BL004	\$5,364	\$41,569	\$0	\$0	\$0	\$0	VOLPERT, KAREL L	3126 WOODLAND TRACE		DANVILLE	61832	3126 WOODLAND TRACE
17-25-202-024	40	Blount	BL004	\$5,364	\$45,133	\$0	\$0	\$0	\$0	DARR, LARRY & BARBARA	3122 WOODLAND TRACE		DANVILLE	61832	3122 WOODLAND TRACE
17-25-202-029	40	Blount	BL004	\$5,364	\$46,365	\$0	\$0	\$0	\$0	CARROLL, RICHARD J & MARY P	3042 GOLF CIRCLE		DANVILLE	61832	3042 GOLF CIRCLE
17-25-203-002	40	Blount	BL004	\$4,942	\$36,795	\$0	\$0	\$0	\$0	FENTEM, RICHARD & KAROL	3038 GOLF CIRCLE		DANVILLE	61832	3038 GOLF CIRCLE
17-25-203-003	40	Blount	BL004	\$4,896	\$42,323	\$0	\$0	\$0	\$0	MC KIERNAN, LUKE	3034 GOLF CIRCLE		DANVILLE	61832	3034 GOLF CIRCLE
17-25-203-004	40	Blount	BL004	\$5,847	\$35,889	\$0	\$0	\$0	\$0	BROWNE, BEVERLY	3030 GOLF CIRCLE		DANVILLE	61832	3030 GOLF CIRCLE
17-25-203-005	40	Blount	BL004	\$5,581	\$35,837	\$0	\$0	\$0	\$0	PARLAMENT, MICHAEL D & DEBORAH S	3026 GOLF CIRCLE		DANVILLE	61832	3026 GOLF CIRCLE
17-25-203-006	40	Blount	BL004	\$5,581	\$41,003	\$0	\$0	\$0	\$0	BUTT, BROOK	1309 PARK HAVEN		DANVILLE	61832	1309 PARK HAVEN
18-19-301-007	40	Blount	BL004	\$5,285	\$55,936	\$0	\$0	\$0	\$0	IBRAHIM, MAGRELDIN M	1315 PARK HAVEN BLVD	1307 PARK HAVEN	DANVILLE	61832	1315 PARK HAVEN BLVD
18-19-301-008	40	Blount	BL004	\$7,017	\$91,826	\$0	\$0	\$0	\$0	HOWLAND, NEDRA J	1314 FAIRWAY		DANVILLE	61832	1314 FAIRWAY
18-19-301-011	40	Blount	BL004	\$10,112	\$85,513	\$0	\$0	\$0	\$0	SINGH, JAGJIT & JASVIR	1312 FAIRWAY		DANVILLE	61832	1312 FAIRWAY
18-19-301-012	40	Blount	BL004	\$6,750	\$41,722	\$0	\$0	\$0	\$0	DANIELS, MILES	1310 FAIRWAY		DANVILLE	61832	1310 FAIRWAY
18-19-301-013	40	Blount	BL004	\$13,691	\$51,228	\$0	\$0	\$0	\$0	CLARK, ANNABELLE	1308 FAIRWAY DR		DANVILLE	61832	1308 FAIRWAY DR
18-19-301-014	40	Blount	BL004	\$6,828	\$50,386	\$0	\$0	\$0	\$0	LANE, THOMAS E & PAMELA	1306 FAIRWAY		DANVILLE	61832	1306 FAIRWAY
18-19-301-015	40	Blount	BL004	\$8,424	\$53,486	\$0	\$0	\$0	\$0	CORNETT, BRIAN & FELICIA	3303 FAIRWAY		DANVILLE	61832	3303 FAIRWAY
18-19-301-016	40	Blount	BL004	\$7,097	\$26,124	\$0	\$0	\$0	\$0	HOLDEN, JOSEPH E	3305 FAIRWAY		DANVILLE	61832	3305 FAIRWAY
18-19-301-019	40	Blount	BL004	\$14,805	\$74,895	\$0	\$0	\$0	\$0	SURPRENANT, AUSTON	3307 FAIRWAY		DANVILLE	61832	3307 FAIRWAY
18-19-301-020	40	Blount	BL004	\$9,545	\$89,415	\$0	\$0	\$0	\$0	SERMAK, KELLEY A	3311 FAIRWAY		DANVILLE	61832	3311 FAIRWAY
18-19-301-021	40	Blount	BL004	\$20,381	\$45,527	\$0	\$0	\$0	\$0	FREGIA, RAY JR	3310 FAIRWAY		DANVILLE	61832	3310 FAIRWAY
18-19-301-022	40	Blount	BL004	\$14,617	\$43,544	\$0	\$0	\$0	\$0	PRICE, JILL A	3308 FAIRWAY		DANVILLE	61832	3308 FAIRWAY
18-19-301-023	40	Blount	BL004	\$15,168	\$33,751	\$0	\$0	\$0	\$0	PHILLIPS, BRIAN	3304 FAIRWAY		DANVILLE	61832	3304 FAIRWAY
18-19-301-024	40	Blount	BL004	\$6,141	\$50,222	\$0	\$0	\$0	\$0	WILKERSON, BOBBY C & DONNA J	1311 FAIRWAY		DANVILLE	61832	1311 FAIRWAY
18-19-301-025	40	Blount	BL004	\$6,134	\$66,306	\$0	\$0	\$0	\$0	SIMS, CAROL A	1313 FAIRWAY		DANVILLE	61832	1313 FAIRWAY
18-19-301-027	40	Blount	BL004	\$3,799	\$71,448	\$0	\$0	\$0	\$0	MARTIN, JOHN F & NANCY L	1310 PARK HAVEN		DANVILLE	61832	1310 PARK HAVEN
18-19-301-028	40	Blount	BL004	\$13,605	\$56,514	\$0	\$0	\$0	\$0	BACYS, MARK T & AIMEE A			DANVILLE	61832	
18-19-301-030	40	Blount	BL004	\$13,305	\$59,094	\$0	\$0	\$0	\$0	SWIERSZ, MICHAEL			DANVILLE	61832	
18-19-301-031	40	Blount	BL004	\$25,120	\$33,037	\$0	\$0	\$0	\$0	RUMBAUGH, EARL E JR			DANVILLE	61832	

08/17/2021	Property	Township	Tax Code	Non Farm Land	Non Farm Building	Farm Land	Farm Building	Mineral	Owner Name 1	Address	Address 2	City/State	Zip Code	Site Address 1
	18-30-101-000	40	Blount	BL004	\$6,204	\$25,695	\$0	\$0	\$0	LOCKHART, BRENT D & MARJORIE E	3027 PARK HAVEN	DANVILLE	61832	3027 PARK HAVEN
	18-30-101-003	40	Blount	BL004	\$9,064	\$47,868	\$0	\$0	\$0	SCHEETER, CLAUDINE M TR	3030 GOLF TERRACE	DANVILLE	61832	3030 GOLF TERRACE
	18-30-101-004	40	Blount	BL004	\$5,780	\$20,910	\$0	\$0	\$0	BEAR CREEK PROPERTIES, LLC	3303 FAIRWAY	DANVILLE	61832	3028 GOLF TERRACE
	18-30-101-005	40	Blount	BL004	\$19,447	\$66,626	\$0	\$0	\$0	THOMAS, VERNIE L & MOLLEE A TRTE	17407 SE 116TH CT RD	SUMMERFIELD	34491	3425 GOLF TERRACE
	18-30-101-006	40	Blount	BL004	\$9,226	\$31,042	\$0	\$0	\$0	KARZON, LAURIE B	3025 PARK HAVEN	DANVILLE	61832	3425 PARK HAVEN
	18-30-101-007	40	Blount	BL004	\$11,428	\$69,264	\$0	\$0	\$0	SHAHAN, DAN & CINDY	3026 GOLF TERRACE	DANVILLE	61832	3026 GOLF TERRACE
	18-30-101-008	40	Blount	BL004	\$18,664	\$56,692	\$0	\$0	\$0	GIESEKE, W JAMES & LINDA A	3023 GOLF TERRACE	DANVILLE	61832	3023 GOLF TERRACE
	18-30-101-009	40	Blount	BL004	\$8,565	\$40,184	\$0	\$0	\$0	WILLIAMSON, CHARLES & FAYE	3023 PARK HAVEN	DANVILLE	61832	3023 PARK HAVEN
	18-30-101-010	40	Blount	BL004	\$7,017	\$47,834	\$0	\$0	\$0	BLACK MORRISON, LINDA	3024 GOLF TERRACE	DANVILLE	61832	3024 GOLF TERRACE
	18-30-101-011	40	Blount	BL004	\$14,209	\$62,972	\$0	\$0	\$0	SHUTT, ROBERT & MARY	3021 GOLF TERRACE	DANVILLE	61832	3021 GOLF TERRACE
	18-30-101-012	40	Blount	BL004	\$10,131	\$43,007	\$0	\$0	\$0	RANEY, DANIEL & GAIL	3021 PARK HAVEN	DANVILLE	61832	3021 PARK HAVEN
	18-30-101-013	40	Blount	BL004	\$12,483	\$31,145	\$0	\$0	\$0	LANE, MATTHEW & RACHELLE	3022 GOLF TERRACE	DANVILLE	61832	3022 GOLF TERRACE
	18-30-101-014	40	Blount	BL004	\$7,393	\$22,366	\$0	\$0	\$0	LECLEIR, JEFFREY & KATHRYN	3019 PARK HAVEN	DANVILLE	61832	3019 PARK HAVEN
	18-30-101-015	40	Blount	BL004	\$10,525	\$33,944	\$0	\$0	\$0	FRYER, DAVID L	3020 GOLF TERRACE	DANVILLE	61832	3020 GOLF TERRACE
	18-30-101-016	40	Blount	BL004	\$22,508	\$66,831	\$0	\$0	\$0	MC LAUGHLIN, DONALD & DOROTHY	3019 GOLF TERRACE	DANVILLE	61832	3019 GOLF TERRACE
	18-30-101-017	40	Blount	BL004	\$9,346	\$47,547	\$0	\$0	\$0	BLACK, MARK R	3017 PARK HAVEN	DANVILLE	61832	3017 PARK HAVEN
	18-30-101-018	40	Blount	BL004	\$8,769	\$44,582	\$0	\$0	\$0	LANDIS, JAMES A	3018 GOLF TERRACE	DANVILLE	61832	3018 GOLF TERRACE
	18-30-101-019	40	Blount	BL004	\$9,914	\$82,977	\$0	\$0	\$0	ANDREWS, ROBERT B & JANE A	3017 GOLF TERRACE	DANVILLE	61832	3017 GOLF TERRACE
	18-30-101-020	40	Blount	BL004	\$8,345	\$46,531	\$0	\$0	\$0	HENSGEN, BRIAN & LAURA	3015 PARK HAVEN	DANVILLE	61832	3015 PARK HAVEN
	18-30-101-022	40	Blount	BL004	\$10,854	\$57,192	\$0	\$0	\$0	FITTING, ROGER R & LOREL B	3016 GOLF TERRACE	DANVILLE	61832	3016 GOLF TERRACE
	18-30-101-023	40	Blount	BL004	\$18,031	\$24,586	\$0	\$0	\$0	COFFING, PHIL C & GRETCHEN TRTE	3015 GOLF TERRACE	DANVILLE	61832	3015 GOLF TERRACE
	18-30-101-024	40	Blount	BL004	\$9,379	\$47,679	\$0	\$0	\$0	OBRIEN, DEBORA	3013 PARK HAVEN	DANVILLE	61832	3013 PARK HAVEN
	18-30-101-025	40	Blount	BL004	\$13,144	\$54,425	\$0	\$0	\$0	MADDEN, PATRICIA	MITRY RAGAI	DANVILLE	61832	3014 GOLF TERRACE
	18-30-101-026	40	Blount	BL004	\$18,664	\$42,880	\$0	\$0	\$0	WEILMUNSTER, BRIAN S	3013 GOLF TERRACE	DANVILLE	61832	3013 GOLF TERRACE
	18-30-101-027	40	Blount	BL004	\$8,954	\$42,409	\$0	\$0	\$0	GREEN, LATONDRA	3011 PARK HAVEN	DANVILLE	61832	3011 PARK HAVEN
	18-30-101-028	40	Blount	BL004	\$9,471	\$36,712	\$0	\$0	\$0	WOODWORTH, JASON P	3012 GOLF TERRACE	DANVILLE	61832	3012 GOLF TERRACE
	18-30-101-029	40	Blount	BL004	\$14,716	\$42,246	\$0	\$0	\$0	VILLAESTER, TROY & MARCH	3011 GOLF TERRACE	DANVILLE	61832	3011 GOLF TERRACE
	18-30-101-030	40	Blount	BL004	\$10,162	\$42,858	\$0	\$0	\$0	SCARLETT, TIMOTHY M	3009 PARK HAVEN	DANVILLE	61832	3009 PARK HAVEN
	18-30-101-031	40	Blount	BL004	\$16,283	\$35,184	\$0	\$0	\$0	REW, GREG & DIANE	3010 GOLF TERRACE	DANVILLE	61832	3010 GOLF TERRACE
	18-30-101-032	40	Blount	BL004	\$15,785	\$40,032	\$0	\$0	\$0	CRAWLEY, TIMOTHY & STEPHANIE	3008 GOLF TERRACE	DANVILLE	61832	3008 GOLF TERRACE
	18-30-101-033	40	Blount	BL004	\$13,266	\$33,880	\$0	\$0	\$0	TAZUDEEN, VATIHAR A	1315 GOLF TERRACE	DANVILLE	61832	1315 GOLF TERRACE
	18-30-101-034	40	Blount	BL004	\$13,567	\$43,914	\$0	\$0	\$0	JACKSON, KENNETH	1311 GOLF TERRACE	DANVILLE	61832	1311 GOLF TERRACE
	18-30-101-035	40	Blount	BL004	\$12,228	\$51,241	\$0	\$0	\$0	DE LAURIER, TANNER & ALJ	1309 GOLF TERRACE	DANVILLE	61832	1309 GOLF TERRACE
	18-30-101-036	40	Blount	BL004	\$14,490	\$83,083	\$0	\$0	\$0	STRADER, THOMAS & KELLY	3009 GOLF TERRACE	DANVILLE	61832	3009 GOLF TERRACE
	18-30-101-037	40	Blount	BL004	\$20,351	\$71,014	\$0	\$0	\$0	GOLDEN, JOHN J	GOLDEN, SCOTT TRTE	DANVILLE	61832	3007 GOLF TERRACE
	18-30-101-038	40	Blount	BL004	\$12,783	\$34,418	\$0	\$0	\$0	HARTSHORN, MICHAEL P	1314 GOLF TERRACE	DANVILLE	61832	1314 GOLF TERRACE
	18-30-101-039	40	Blount	BL004	\$7,780	\$45,379	\$0	\$0	\$0	SANCO, MARIO G JR	1312 GOLF TERRACE	DANVILLE	61832	1312 GOLF TERRACE
	18-30-101-040	40	Blount	BL004	\$8,268	\$50,380	\$0	\$0	\$0	SOKOLA, DAVID L & WHITNEY M	1310 GOLF TERRACE	DANVILLE	61832	1310 GOLF TERRACE
	18-30-101-041	40	Blount	BL004	\$9,025	\$42,555	\$0	\$0	\$0	DUPREE, SARA M	1308 GOLF TERRACE	DANVILLE	61832	1308 GOLF TERRACE
	18-30-101-042	40	Blount	BL004	\$13,750	\$51,207	\$0	\$0	\$0	WOOD, JAMES F & DEBRA	1306 GOLF TERRACE	DANVILLE	61832	1306 GOLF TERRACE
	18-30-101-043	40	Blount	BL004	\$13,272	\$48,650	\$0	\$0	\$0	MC LAUGHLIN, JEREMY L	1304 GOLF TERRACE	DANVILLE	61832	1304 GOLF TERRACE
	18-30-101-044	40	Blount	BL004	\$15,376	\$42,340	\$0	\$0	\$0	JANZEN, HEINRICH & NATALIA	3005 GOLF TERRACE	DANVILLE	61832	3005 GOLF TERRACE
	18-30-101-045	40	Blount	BL004	\$13,268	\$72,574	\$0	\$0	\$0	MAINORD, JUANITA	3003 GOLF TERRACE	DANVILLE	61832	3003 GOLF TERRACE
	18-30-101-046	40	Blount	BL004	\$13,750	\$37,224	\$0	\$0	\$0	BRUETT, JONATHAN R & JOYCE L	1302 GOLF TERRACE	DANVILLE	61832	1302 GOLF TERRACE
	18-30-101-077	40	Blount	BL004	\$15,633	\$102,965	\$0	\$0	\$0	BASZIS, ANTHONY	20 WESTWOOD PL	DANVILLE	61832	3039 GOLF TERRACE
	18-30-301-001	40	Blount	BL004	\$16,177	\$45,051	\$0	\$0	\$0	NICHOLS, DARRYL & LAURA	2894 RUE BIENVILLE	DANVILLE	61832	2894 RUE BIENVILLE
	18-30-301-002	40	Blount	BL004	\$13,642	\$36,837	\$0	\$0	\$0	BRIDLE, MARK P & PEARL M	2582 RUE BIENVILLE	DANVILLE	61832	2592 RUE BIENVILLE
	18-30-301-003	40	Blount	BL004	\$8,054	\$78,778	\$0	\$0	\$0	DIXSON, DWAIN & JENNIFER	1239 RUE ORLEANS	DANVILLE	61832	1239 RUE ORLEANS
	18-30-301-004	40	Blount	BL004	\$7,652	\$50,015	\$0	\$0	\$0	BUCHER, WILLIAM & BRENDA	1233 RUE ORLEANS	DANVILLE	61832	1233 RUE ORLEANS
	18-30-301-005	40	Blount	BL004	\$8,307	\$61,823	\$0	\$0	\$0	JORGENSEN, ERNIE M	1231 RUE ORLEANS	DANVILLE	61832	1231 RUE ORLEANS
	18-30-301-006	40	Blount	BL004	\$7,652	\$76,536	\$0	\$0	\$0	CLARK, RICHARD W SR & JANET	1221 RUE ORLEANS	DANVILLE	61832	1221 RUE ORLEANS
	18-30-301-007	40	Blount	BL004	\$7,651	\$52,818	\$0	\$0	\$0	SANDELER, JAY & HEATHER	1215 RUE ORLEANS	DANVILLE	61832	1215 RUE ORLEANS
	18-30-301-008	40	Blount	BL004	\$7,651	\$80,133	\$0	\$0	\$0	D'SILVA, AGNEL M	D'SOUZA, SHALET S	DANVILLE	61832	1209 RUE ORLEANS
	18-30-301-009	40	Blount	BL004	\$9,017	\$61,955	\$0	\$0	\$0	MACKLIN, SINA	2590 RUE BIENVILLE	DANVILLE	61832	2590 RUE BIENVILLE
	18-30-301-011	40	Blount	BL004	\$8,054	\$63,609	\$0	\$0	\$0	BHAVSAR, CHETAN & MIRA	3308 SUNCREST DR	DANVILLE	61832	1240 RUE ORLEANS
	18-30-301-012	40	Blount	BL004	\$7,651	\$44,199	\$0	\$0	\$0	BAJIS, ABED & HEND	1234 RUE ORLEANS	DANVILLE	61832	1234 RUE ORLEANS
	18-30-301-013	40	Blount	BL004	\$7,651	\$48,410	\$0	\$0	\$0	MDORE, DENNIS D & LINDA L	1228 RUE ORLEANS	DANVILLE	61832	1228 RUE ORLEANS
	18-30-301-014	40	Blount	BL004	\$7,651	\$53,454	\$0	\$0	\$0	GALE, JERRY & JANET	1222 RUE ORLEANS	DANVILLE	61832	1222 RUE ORLEANS
	18-30-301-017	40	Blount	BL004	\$8,054	\$50,311	\$0	\$0	\$0	WORMAN, JANICE	1203 RUE ORLEANS	DANVILLE	61832	1203 RUE ORLEANS
	18-30-301-018	40	Blount	BL004	\$16,042	\$27,582	\$0	\$0	\$0	YOUNG, GORDON C & JANICE K	2582 RUE BIENVILLE	DANVILLE	61832	2582 RUE BIENVILLE
	18-30-301-020	40	Blount	BL004	\$14,617	\$79,382	\$0	\$0	\$0	MORRIS, CHAS & PHYLLIS	2580 RUE BIENVILLE	DANVILLE	61832	2580 RUE BIENVILLE
	18-30-301-023	40	Blount	BL004	\$9,301	\$51,141	\$0	\$0	\$0	LE CLEIR, STEPHEN J & EDINA K	2569 RUE BIENVILLE	DANVILLE	61832	2569 RUE BIENVILLE
	18-30-301-025	40	Blount	BL004	\$8,552	\$71,158	\$0	\$0	\$0	LYONS, TERRANCE	2565 RUE BIENVILLE	DANVILLE	61832	2565 RUE BIENVILLE
	18-30-301-026	40	Blount	BL004	\$19,447	\$56,176	\$0	\$0	\$0	BURNSIDE, LOLA L TR	TROVILLION, SCOTT	DANVILLE	61832	2563 RUE BIENVILLE
	18-30-301-028	40	Blount	BL004	\$19,164	\$104,094	\$0	\$0	\$0	TAZUDEEN, FARIDA	2576 RUE BIENVILLE	DANVILLE	61832	2576 RUE BIENVILLE
	18-30-301-029	40	Blount	BL004	\$17,312	\$65,515	\$0	\$0	\$0	HALL, ALBERT M	MERRELL JENNY L	DANVILLE	61832	2574 RUE BIENVILLE
	18-30-301-030	40	Blount	BL004	\$12,232	\$77,612	\$0	\$0	\$0	WILSON, BILL K & CAROLYN	2572 RUE BIENVILLE	DANVILLE	61832	2572 RUE BIENVILLE
	18-30-301-031	40	Blount	BL004	\$10,263	\$61,237	\$0	\$0	\$0	ATTARWALLA, MODER S	2570 RUE BIENVILLE	DANVILLE	61832	2570 RUE BIENVILLE
	18-30-301-032	40	Blount	BL004	\$10,013	\$78,544	\$0	\$0	\$0	MULUMBA, SINDY BERNOT	2568 RUE BIENVILLE	DANVILLE	61832	2568 RUE BIENVILLE

08/17/2021		Property	Township	Tax Code	Non Farm Land	Non Farm Building	Farm Land	Farm Building	Mineral	Owner Name 1	Address	Address 2	City/State	Zip Code	Site Address 1
18-30-301-033	40	Blount	BL004	\$19,488	\$43,852	\$0	\$0	\$0	\$0	WATSON, LATISHA M	2560 RUE BIENVILLE		DANVILLE	61832	2560 RUE BIENVILLE
18-30-301-035	40	Blount	BL004	\$16,563	\$80,678	\$0	\$0	\$0	\$0	TOWNE, CURTIS & TONI	1245 RUE CONTI		DANVILLE	61832	1245 RUE CONTI
18-30-301-036	40	Blount	BL004	\$8,928	\$74,267	\$0	\$0	\$0	\$0	PITTELLI, GABRIEL	1241 RUE CONTI		DANVILLE	61832	1241 RUE CONTI
18-30-301-037	40	Blount	BL004	\$8,928	\$76,597	\$0	\$0	\$0	\$0	HEREDIA, STEVEN & JOANNE TRTE	1239 RUE CONTI		DANVILLE	61832	1239 RUE CONTI
18-30-301-043	40	Blount	BL004	\$19,488	\$91,694	\$0	\$0	\$0	\$0	PLATTNER, PAUL & SUSAN	1234 RUE CONTI		DANVILLE	61832	1234 RUE CONTI
18-30-301-044	40	Blount	BL004	\$20,792	\$65,645	\$0	\$0	\$0	\$0	DOWELL, GEORGE L & SHANAE C	1233 RUE CONTI		DANVILLE	61832	1233 RUE CONTI
18-30-301-045	40	Blount	BL004	\$16,118	\$81,124	\$0	\$0	\$0	\$0	STEVENS, LESTER & MARY	2556 RUE BIENVILLE		DANVILLE	61832	2556 RUE BIENVILLE
18-30-301-046	40	Blount	BL004	\$14,813	\$127,666	\$0	\$0	\$0	\$0	MUSHTAQ, IFAT & MUHAMMED TR	2557 RUE BIENVILLE		DANVILLE	61832	2557 RUE BIENVILLE
18-30-301-050	40	Blount	BL004	\$19,488	\$43,801	\$0	\$0	\$0	\$0	BARNEY, EDWIN	208 W NORTH		DANVILLE	61832	2553 RUE BIENVILLE
18-30-301-051	40	Blount	BL004	\$11,846	\$96,200	\$0	\$0	\$0	\$0	HINKLE, LARRY F	2555 RUE BIENVILLE		DANVILLE	61832	2555 RUE BIENVILLE
18-30-301-054	40	Blount	BL004	\$29,228	\$93,748	\$0	\$0	\$0	\$0	UPPULURI, KODANDA RAO & SUDHA	2551 RUE BIENVILLE		DANVILLE	61832	2551 RUE BIENVILLE
18-30-301-058	40	Blount	BL004	\$14,004	\$68,100	\$0	\$0	\$0	\$0	PIATT, TONY W & GARLA D	2561 RUE BIENVILLE		DANVILLE	61832	2561 RUE BIENVILLE
18-30-301-059	40	Blount	BL004	\$11,507	\$94,378	\$0	\$0	\$0	\$0	BERNER, RICHARD & MADALYN	1235 RUE CONTI		DANVILLE	61832	1235 RUE CONTI
18-30-301-060	40	Blount	BL004	\$8,195	\$65,330	\$0	\$0	\$0	\$0	GLOSSINGER, SHARON	2567 RUE BIENVILLE		DANVILLE	61832	2567 RUE BIENVILLE
18-30-301-061	40	Blount	BL004	\$7,651	\$89,505	\$0	\$0	\$0	\$0	PATEL, TARUNKUMAR & KALINDI TRTE	1216 RUE ORLEANS		DANVILLE	61832	1216 RUE ORLEANS
18-30-301-062	40	Blount	BL004	\$5,964	\$91,535	\$0	\$0	\$0	\$0	ZWAWI, MAHMOUD	SCHMILA, KARIMA	1204 RUE ORLEANS	DANVILLE	61832	1204 RUE ORLEANS
18-30-301-063	40	Blount	BL004	\$17,889	\$81,153	\$0	\$0	\$0	\$0	SETH, MARUTI & GAGAN	1246 RUE CONTI		DANVILLE	61832	1246 RUE CONTI
18-30-301-064	40	Blount	BL004	\$18,441	\$84,552	\$0	\$0	\$0	\$0	SHAH, ANILKUMAR & SHOBHANA	2575 RUE BIENVILLE		DANVILLE	61832	2575 RUE BIENVILLE
18-31-400-001	40	Blount	BL004	\$9,044	\$15,194	\$0	\$0	\$0	\$0	MOREMAN, MATTHEW M	1227 W VOORHEES		DANVILLE	61832	1227 W VOORHEES
18-31-400-016	40	Blount	BL004	\$7,042	\$29,916	\$0	\$0	\$0	\$0	WEST, TROY M	1107 W VOORHEES		DANVILLE	61832	1107 W VOORHEES
18-31-400-017	40	Blount	BL004	\$10,131	\$28,355	\$0	\$0	\$0	\$0	BRINKLEY, LUCINDA	1105 VOORHEES		DANVILLE	61832	1105 W VOORHEES
18-31-400-018	40	Blount	BL004	\$8,580	\$8,826	\$0	\$0	\$0	\$0	DENMAN, MARK J	SHUTT LINNA C	1103 W VOORHEES	DANVILLE	61832	1103 W VOORHEES
18-31-400-019	40	Blount	BL004	\$7,797	\$26,651	\$0	\$0	\$0	\$0	SCIOTO PROPERTIES SP-16	5940 WILCOX PL, STE A		DUBLINOH	43016	1318 N LOGAN
18-31-400-020	40	Blount	BL004	\$5,637	\$29,916	\$0	\$0	\$0	\$0	PRICE, DAVID N	709 BEACON HILL		URBANAIL	61802	1312 N LOGAN
18-31-400-022	40	Blount	BL004	\$10,869	\$32,125	\$0	\$0	\$0	\$0	GIVENS, PRISCILLA L	1101 W VOORHEES		DANVILLE	61832	1101 W VOORHEES
18-31-405-002	40	Blount	BL004	\$6,168	\$40,620	\$0	\$0	\$0	\$0	HUNT, ANDREW & KENDRA	1408 HARRISON HILLS		DANVILLE	61832	1408 HARRISON HILLS
18-31-405-003	40	Blount	BL004	\$6,111	\$44,861	\$0	\$0	\$0	\$0	LINDVAHL, MARK A & MARTHA S	1300 RIVERCREST		DANVILLE	61832	1300 RIVERCREST
18-31-405-004	40	Blount	BL004	\$6,331	\$44,983	\$0	\$0	\$0	\$0	CAHILL, TIMOTHY	GALLAGHER TIMOTHY	1407 MYRTLE	DANVILLE	61832	1407 MYRTLE DR
18-31-405-005	40	Blount	BL004	\$8,370	\$55,937	\$0	\$0	\$0	\$0	BROUGHER, JAMES & TONETTE	1406 HARRISON HILLS		DANVILLE	61832	1406 HARRISON HILLS
18-31-405-006	40	Blount	BL004	\$6,860	\$75,460	\$0	\$0	\$0	\$0	ELDIB, RAMADAN & MONA	LAND TRUST	1407 HARRISON HILLS	DANVILLE	61832	1407 HARRISON HILLS
18-31-405-007	40	Blount	BL004	\$9,799	\$30,526	\$0	\$0	\$0	\$0	DOGGETT, JOHN M & JENNIFER	1405 MYRTLE DR		DANVILLE	61832	1405 MYRTLE DR
18-31-405-008	40	Blount	BL004	\$7,537	\$65,700	\$0	\$0	\$0	\$0	MC INTIRE, ROBERT E & CHERYL R	1404 RIVERCREST		DANVILLE	61832	1404 RIVERCREST
18-31-405-009	40	Blount	BL004	\$6,576	\$69,296	\$0	\$0	\$0	\$0	GRAGERT, MICHAEL W JR	1404 HARRISON HILLS DR		DANVILLE	61832	1404 HARRISON HILLS
18-31-405-010	40	Blount	BL004	\$6,860	\$56,264	\$0	\$0	\$0	\$0	GRAHAM, MOSES & VERNA	1405 HARRISON HILLS		DANVILLE	61832	1405 HARRISON HILLS
18-31-405-011	40	Blount	BL004	\$9,044	\$35,650	\$0	\$0	\$0	\$0	THOMAS, PHILIP & JACOLYN	1403 MYRTLE DR		DANVILLE	61832	1403 MYRTLE DR
18-31-405-012	40	Blount	BL004	\$7,366	\$70,942	\$0	\$0	\$0	\$0	NOLAN, JACKIE	ANDERSON KARLA	1402 HARRISON HILLS	DANVILLE	61832	1402 HARRISON HILLS
18-31-405-013	40	Blount	BL004	\$6,860	\$46,831	\$0	\$0	\$0	\$0	JOHNSON, WORTH A & LORANN D	1403 HARRISON HILLS		DANVILLE	61832	1403 HARRISON HILLS
18-31-405-014	40	Blount	BL004	\$10,960	\$56,766	\$0	\$0	\$0	\$0	RAJJOUB, MAHANNAD	ALLAHAM, LOBNA	1401 MYRTLE	DANVILLE	61832	1401 MYRTLE DR
18-31-405-015	40	Blount	BL004	\$7,537	\$45,660	\$0	\$0	\$0	\$0	ROBINSON, DOROTHY J	KOUZMANOFF, JAMES	1400 RIVERCREST	DANVILLE	61832	1400 RIVERCREST
18-31-405-016	40	Blount	BL004	\$6,576	\$70,351	\$0	\$0	\$0	\$0	MARRON, JOSEPH S & MELBA D	1400 HARRISON HILLS		DANVILLE	61832	1400 HARRISON HILLS
18-31-405-017	40	Blount	BL004	\$7,297	\$33,000	\$0	\$0	\$0	\$0	LANDIS, JASON & KRISTEN	1401 HARRISON HILLS		DANVILLE	61832	1401 HARRISON HILLS
18-31-405-018	40	Blount	BL004	\$7,537	\$35,416	\$0	\$0	\$0	\$0	BOYD, BREON S	10 TERRACE AVE		DANVILLE	61832	10 TERRACE
18-31-405-019	40	Blount	BL004	\$6,453	\$31,767	\$0	\$0	\$0	\$0	JORDAN, STEVE JR & CATHY	8 TERRACE		DANVILLE	61832	8 TERRACE
18-31-405-020	40	Blount	BL004	\$6,256	\$34,318	\$0	\$0	\$0	\$0	ZAMBERLETTI, ROMEO & MARIE	6 TERRACE		DANVILLE	61832	6 TERRACE
18-31-405-021	40	Blount	BL004	\$6,453	\$23,403	\$0	\$0	\$0	\$0	DE TOYE, JAMES & ESTHER TR	4 TERRACE		DANVILLE	61832	4 TERRACE
18-31-405-022	40	Blount	BL004	\$4,789	\$23,855	\$0	\$0	\$0	\$0	ADAMS, MELISSA	2 TERRACE		DANVILLE	61832	2 TERRACE
18-31-405-025	40	Blount	BL004	\$7,541	\$53,098	\$0	\$0	\$0	\$0	ATCHISON, MICHAEL W & BRENNIA K	1410 RIVERCREST		DANVILLE	61832	1410 RIVERCREST
18-31-407-007	40	Blount	BL004	\$12,059	\$45,526	\$0	\$0	\$0	\$0	DENEAU, SEAN & TERRA	10 CARRIAGE LN		DANVILLE	61832	10 CARRIAGE LN
18-31-407-008	40	Blount	BL004	\$8,141	\$37,774	\$0	\$0	\$0	\$0	LONG, HERBERT E & SANDRA S	8 CARRIAGE LN		DANVILLE	61832	8 CARRIAGE LN
18-31-407-009	40	Blount	BL004	\$11,905	\$34,068	\$0	\$0	\$0	\$0	HALL, BARBARA A	6 CARRIAGE LN		DANVILLE	61832	6 CARRIAGE LN
18-31-407-010	40	Blount	BL004	\$11,905	\$40,436	\$0	\$0	\$0	\$0	FORSYTH, MARK S & REBECCA L	4 CARRIAGE LANE		DANVILLE	61832	4 CARRIAGE LN
18-31-407-011	40	Blount	BL004	\$7,894	\$29,723	\$0	\$0	\$0	\$0	RICE, CHRISTOPHER	1316 N LOGAN AVE		DANVILLE	61832	1316 N LOGAN
17-13-300-002	40	Blount	BL007	\$4,073	\$41,592	\$0	\$0	\$0	\$0	STORY, RICHARD L	14041 E 2200 NORTH RD		DANVILLE	61834	14041 E 2200 NORTH RD
17-13-300-011	40	Blount	BL007	\$5,988	\$30,777	\$0	\$0	\$0	\$0	RITTER, DONNIE & SANDRA	14169 E 2200 NORTH RD		DANVILLE	61834	14169 E 2200 NORTH RD
17-13-400-002	40	Blount	BL007	\$3,685	\$38,208	\$0	\$0	\$0	\$0	MOREMAN, KENNETH A & LORELEI N	22364 DENMARK RD		DANVILLE	61834	22364 DENMARK RD
17-13-400-006	40	Blount	BL007	\$3,015	\$17,790	\$0	\$0	\$0	\$0	BURCHFIELD, LUKE A	14872 SHORT		DANVILLE	61834	14872 SHORT
17-13-400-007	40	Blount	BL007	\$3,300	\$42,928	\$0	\$0	\$0	\$0	MOORE, BARBARA	SIEFERT, ROBERT D & DEBORAH A	14778 E SHORT RD	DANVILLE	61834	14778 E SHORT RD
17-13-400-009	40	Blount	BL007	\$4,356	\$16,345	\$0	\$0	\$0	\$0	MATHIS, ROBERT E	14986 SHORT		DANVILLE	61834	14986 SHORT
17-13-400-011	40	Blount	BL007	\$3,518	\$37,913	\$0	\$0	\$0	\$0	BUSH, WILLIAM G	22173 DENMARK		DANVILLE	61834	22173 DENMARK
17-13-400-017	40	Blount	BL007	\$2,293	\$75,752	\$0	\$0	\$0	\$0	WRIGHT, CURTIS L & NANCY L	22281 DENMARK		DANVILLE	61834	22281 DENMARK
17-14-400-009	40	Blount	BL007	\$2,519	\$55,902	\$0	\$0	\$0	\$0	VIRE, KORIE & BREANNA	22270 N 1370 EAST RD		DANVILLE	61834	22270 N 1370 EAST RD
17-25-200-003	40	Blount	BL007	\$2,144	\$31,229	\$0	\$0	\$0	\$0	PIERCE, JAMES D	14564 OLD OTTAWA RD		DANVILLE	61834	14564 OLD OTTAWA RD
17-25-300-001	40	Blount	BL007	\$203	\$446	\$0	\$0	\$0	\$0	RUTAN, STEVEN	20279 N 1430 EAST RD		DANVILLE	61834	20299 N 1430 EAST RD
17-25-300-004	40	Blount	BL007	\$4,021	\$7,789	\$0	\$0	\$0	\$0	WHELCHER, DOROTHY ET AL	20299 N 1430 EAST RD		DANVILLE	61834	20279 N 1430 EAST RD
17-25-300-009	40	Blount	BL007	\$4,021	\$15,896	\$0	\$0	\$0	\$0	RUTAN, STEVEN	20279 N 1430 EAST RD		DANVILLE	61834	20279 N 1430 EAST RD
17-25-300-015	40	Blount	BL007	\$4,021	\$58,059	\$0	\$0	\$0	\$0	RIFE, MARTY & ELAINE	14437 E 2000 NORTH RD		DANVILLE	61834	14437 E 2000 NORTH RD
17-25-300-016	40	Blount	BL007	\$4,689	\$16,417	\$0	\$0	\$0	\$0	RIFE, MARTY & ELAINE	14437 E 2000 NORTH RD		DANVILLE	61834	14489 E 2000 NORTH RD
17-25-300-019	40	Blount	BL007	\$5,958	\$22,058	\$0	\$0	\$0	\$0	BARR, DENISE	2292 CARLTON CHASE RD		DACULAGA	30019	20261 N 1430 EAST RD
17-25-300-020	40	Blount	BL007	\$2,219	\$27,368	\$0	\$0	\$0	\$0	BAILEY, OLIVE	20258 N 1430 EAST RD		DANVILLE	61834	20258 N 1430 EAST RD

08/17/2021		Property	Township	Tax Code	Non Farm Land	Non Farm Building	Farm Land	Farm Building	Mineral	Owner Name 1	Address	Address 2	City/State	Zip Code	Site Address 1	
17-25-400-003	40	Blount	BL007	\$6,031	\$51,940	\$0	\$0	\$0	\$0	ORTIZ, BARBARA	20150 WOODBURY HILL		DANVILLE	61834	20150 WOODBURY HILL	
17-25-400-014	40	Blount	BL007	\$6,252	\$35,949	\$0	\$0	\$0	\$0	LONG, MICHAEL R	20107 WOODBURY HILL		DANVILLE	61834	20107 WOODBURY HILL	
17-25-400-017	40	Blount	BL007	\$4,001	\$23,632	\$0	\$0	\$0	\$0	WEST, PAMELA	20043 WOODBURY HILL		DANVILLE	61834	20043 WOODBURY HILL	
17-25-400-022	40	Blount	BL007	\$2,850	\$10,048	\$0	\$0	\$0	\$0	OWENS, CURTIS W & BRANDI L	19903 WOODBURY HILL		DANVILLE	61834	19903 WOODBURY HILL	
17-35-200-004	40	Blount	BL007	\$1,460	\$3,712	\$0	\$0	\$0	\$0	BLUNDY, JUSTIN D	303 FALCON CREST DR		OAKWOODIL	61856	19785 N 1370 EAST RD	
17-35-200-005	40	Blount	BL007	\$3,352	\$25,796	\$0	\$0	\$0	\$0	DEMOSSE, EDWARD R	19757 N 1370 EAST RD		DANVILLE	61834	19757 N 1370 EAST RD	
17-35-200-006	40	Blount	BL007	\$1,674	\$19,393	\$0	\$0	\$0	\$0	SHAKE, JAMES & PATRICIA	13763 E 1990 NORTH RD		DANVILLE	61834	13763 E 1990 NORTH RD	
17-35-200-008	40	Blount	BL007	\$3,352	\$31,148	\$0	\$0	\$0	\$0	THOMAS, RICHARD D	13823 E 1990 NORTH RD		DANVILLE	61834	13823 E 1990 NORTH RD	
17-35-200-010	40	Blount	BL007	\$2,009	\$23,851	\$0	\$0	\$0	\$0	OLINGER, GLORIA	13877 E 1990 NORTH RD		DANVILLE	61834	13877 E 1990 NORTH RD	
17-35-200-011	40	Blount	BL007	\$3,352	\$16,768	\$0	\$0	\$0	\$0	DODGE, GARY	13787 E 1990 NORTH RD		DANVILLE	61834	13787 E 1990 NORTH RD	
17-35-200-014	40	Blount	BL007	\$3,352	\$19,597	\$0	\$0	\$0	\$0	MC QUEEN, MICHELINE	13899 E 1990 NORTH RD		DANVILLE	61834	13899 E 1990 NORTH RD	
17-35-200-018	40	Blount	BL007	\$839	\$2,127	\$0	\$0	\$0	\$0	FRENCH, DALE A & JUDY M	13927 E 1990 NORTH RD		DANVILLE	61834	13927 E 1990 NORTH RD	
17-35-200-019	40	Blount	BL007	\$898	\$4,324	\$0	\$0	\$0	\$0	FRENCH, DALE A	13927 E 1990 NORTH RD		DANVILLE	61834	13927 E 1990 NORTH RD	
17-35-400-010	40	Blount	BL007	\$4,680	\$19,834	\$0	\$0	\$0	\$0	TECHTOW, MARY S	19263 N 1370 EAST RD		DANVILLE	61834	19263 N 1370 EAST RD	
17-35-400-013	40	Blount	BL007	\$3,437	\$42,257	\$0	\$0	\$0	\$0	MACKIEWICZ, ALAN M	19436 N 1370 EAST RD		DANVILLE	61834	19436 N 1370 EAST RD	
17-35-400-014	40	Blount	BL007	\$3,437	\$49,294	\$0	\$0	\$0	\$0	RANNERBARGER, STEPHEN & SHANNON	19410 N 1370 EAST RD		DANVILLE	61834	19410 N 1370 EAST RD	
17-35-400-016	40	Blount	BL007	\$5,712	\$46,653	\$0	\$0	\$0	\$0	UNZICKER, WILLIAM & LISA	19528 N 1370 EAST RD		DANVILLE	61834	19528 N 1370 EAST RD	
17-35-400-017	40	Blount	BL007	\$3,401	\$48,678	\$0	\$0	\$0	\$0	SMITH, HEATHER	19356 N 1370 EAST RD		DANVILLE	61834	19356 N 1370 EAST RD	
17-35-400-018	40	Blount	BL007	\$3,437	\$50,569	\$0	\$0	\$0	\$0	ROLLINS, TIMOTHY M & RAMONA S	19382 N 1370 EAST RD		DANVILLE	61834	19382 N 1370 EAST RD	
17-35-400-020	40	Blount	BL007	\$5,348	\$61,221	\$0	\$0	\$0	\$0	BOEHM, TERRY W & CANDACE	19256 N 1370 EAST RD		DANVILLE	61834	19256 N 1370 EAST RD	
17-35-400-021	40	Blount	BL007	\$5,721	\$45,372	\$0	\$0	\$0	\$0	DYKES, LINDY & MACHELLE	19264 N 1370 EAST RD		DANVILLE	61834	19264 N 1370 EAST RD	
17-35-400-022	40	Blount	BL007	\$6,643	\$57,115	\$0	\$0	\$0	\$0	BOGEN, PATRICK & SARAH	19474 N 1370 EAST RD		DANVILLE	61834	19474 N 1370 EAST RD	
17-35-400-023	40	Blount	BL007	\$6,151	\$49,027	\$0	\$0	\$0	\$0	O BRIEN, PETER & JENNIFER	19316 N 1370 EAST RD		DANVILLE	61832	19316 N 1370 EAST RD	
17-36-100-008	40	Blount	BL007	\$4,001	\$33,704	\$0	\$0	\$0	\$0	WILSON, ANDREW & KATIE	14442 E 2000 NORTH RD		DANVILLE	61834	14442 E 2000 NORTH RD	
17-36-100-015	40	Blount	BL007	\$10,048	\$17,588	\$0	\$0	\$0	\$0	MAKEMSON, RAYMOND	19616 N 1430 EAST RD		DANVILLE	61834	19616 N 1430 EAST RD	
17-36-100-016	40	Blount	BL007	\$7,796	\$35,473	\$0	\$0	\$0	\$0	FALLETTI, WANDA	1903 S JEFFERSON		TILTONIL	61833	19625 N 1430 EAST RD	
17-36-100-017	40	Blount	BL007	\$4,745	\$215	\$0	\$0	\$0	\$0	DICKERSON, BARRY & DEANNA	19513 N 1430 EAST RD		DANVILLE	61834	19513 N 1430 EAST RD	
17-36-100-019	40	Blount	BL007	\$1,072	\$15,592	\$0	\$0	\$0	\$0	MCCELLEAN, MARK & SUSAN	19659 N 1430 EAST RD		DANVILLE	61834	19659 N 1430 EAST RD	
17-36-100-020	40	Blount	BL007	\$1,441	\$24,905	\$0	\$0	\$0	\$0	HALL, JACOB T	14458 E 2000 NORTH RD		DANVILLE	61834	14458 E 2000 NORTH RD	
17-36-200-005	40	Blount	BL007	\$4,855	\$18,679	\$0	\$0	\$0	\$0	SWANK, GARY & CAROL	19795 WOODBURY HILL		DANVILLE	61834	19795 WOODBURY HILL	
17-36-200-006	40	Blount	BL007	\$2,874	\$13,333	\$0	\$0	\$0	\$0	RJH ELECTRIC INC	19699 WOODBURY HILL		DANVILLE	61834	19654 WOODBURY HILL	
17-36-200-007	40	Blount	BL007	\$2,679	\$14,992	\$0	\$0	\$0	\$0	ATWOOD, LUCAS A	19654 WOODBURY HILL		DANVILLE	61834	19654 WOODBURY HILL	
17-36-200-010	40	Blount	BL007	\$1,441	\$9,390	\$0	\$0	\$0	\$0	KLAGE, MARY L	717 ROSE HILL COVE		DANVILLE	61834	19654 WOODBURY HILL	
17-36-200-013	40	Blount	BL007	\$4,873	\$16,565	\$0	\$0	\$0	\$0	HUFF, RICHARD	19699 WOODBURY HILL		DANVILLE	61832	19743 WOODBURY HILL	
17-36-200-019	40	Blount	BL007	\$5,401	\$38,910	\$0	\$0	\$0	\$0	PARTIN, MICHAEL D	19462 WOODBURY HILL		DANVILLE	61834	19462 WOODBURY HILL	
17-36-300-001	40	Blount	BL007	\$4,555	\$32,018	\$0	\$0	\$0	\$0	STANDWICH, WILLIAM III & PATRICIA A	19466 N 1430 EAST RD		DANVILLE	61834	19466 N 1430 EAST RD	
17-36-400-001	40	Blount	BL007	\$1,676	\$20,016	\$0	\$0	\$0	\$0	ATWOOD, RICHARD E TRTE	PRICE, ALICE A	19388 WOODBURY HILL		DANVILLE	61834	19388 WOODBURY HILL
18-18-300-005	40	Blount	BL007	\$9,380	\$28,009	\$0	\$0	\$0	\$0	SEXTON, BART & PAMELA	15022 SHORT		DANVILLE	61834	15022 SHORT	
18-18-300-006	40	Blount	BL007	\$10,048	\$72,481	\$0	\$0	\$0	\$0	MERRILL, KENNETH & LESLIE	15098 SHORT		DANVILLE	61834	15098 SHORT	
18-18-300-012	40	Blount	BL007	\$16,488	\$36,991	\$0	\$0	\$0	\$0	MERRELL, DAVID A & TERI L	15288 SHORT		DANVILLE	61834	15288 SHORT	
18-18-300-016	40	Blount	BL007	\$8,374	\$63,879	\$0	\$0	\$0	\$0	MYERS, MELVIN & JUDITH	15673 E 2200 NORTH RD		DANVILLE	61834	15673 E 2200 NORTH RD	
18-18-300-017	40	Blount	BL007	\$6,702	\$44,656	\$0	\$0	\$0	\$0	GULICK, STEVEN T	22341 N 1535 EAST RD		DANVILLE	61834	22341 N 1535 EAST RD	
18-18-300-019	40	Blount	BL007	\$4,356	\$27,916	\$0	\$0	\$0	\$0	WARD, JEANNE	22467 N 1535 EAST RD		DANVILLE	61834	22467 N 1535 EAST RD	
18-18-300-020	40	Blount	BL007	\$5,964	\$23,185	\$0	\$0	\$0	\$0	RUWE, DAVID H JR & EMILY K	22383 N 1535 EAST RD		DANVILLE	61834	22383 N 1535 EAST RD	
18-18-300-021	40	Blount	BL007	\$5,026	\$26,801	\$0	\$0	\$0	\$0	MARZBANNIA, JUE E	15210 SHORT ROAD		DANVILLE	61832	15210 SHORT	
18-18-300-025	40	Blount	BL007	\$7,658	\$40,326	\$0	\$0	\$0	\$0	WHEELER, TIM & CARLA	15346 SHORT		DANVILLE	61834	15346 SHORT	
18-18-300-026	40	Blount	BL007	\$2,573	\$27,235	\$0	\$0	\$0	\$0	ANDERSON, JAMES D & CAROLYN J	15489 E 2200 NORTH RD		DANVILLE	61834	15489 E 2200 NORTH RD	
18-18-300-028	40	Blount	BL007	\$1,206	\$39,893	\$0	\$0	\$0	\$0	MOULTON, LESLIE G & CATHERINE M	15106 SHORT RD		DANVILLE	61834	15106 SHORT	
18-18-300-029	40	Blount	BL007	\$4,825	\$117,665	\$0	\$0	\$0	\$0	KAPLAN, GLENDA F	15102 SHORT		DANVILLE	61834	15102 SHORT RD	
18-19-100-010	40	Blount	BL007	\$6,031	\$25,082	\$0	\$0	\$0	\$0	WEARINGEN, JESSICA	21590 N 1525 EAST RD		DANVILLE	61834	21590 N 1525 EAST RD	
18-19-101-008	40	Blount	BL007	\$6,131	\$28,266	\$0	\$0	\$0	\$0	GUERRERO, SALVADOR S & JUANA	21482 DENMARK		DANVILLE	61834	21482 DENMARK	
18-19-101-009	40	Blount	BL007	\$5,026	\$27,806	\$0	\$0	\$0	\$0	THE MORRIS FAMILY LIVING TR	% STEPHEN MORRIS TRTE	869 E SCHAUMBERG RD, #343	SCHAUMBURGHIL	60194	21468 DENMARK	
18-19-101-010	40	Blount	BL007	\$5,026	\$14,438	\$0	\$0	\$0	\$0	GATES, CHARLES & ROSE	21438 DENMARK		DANVILLE	61834	21438 DENMARK	
18-19-101-012	40	Blount	BL007	\$5,364	\$21,773	\$0	\$0	\$0	\$0	ELLIS, MEREDITH J	21419 DENMARK		DANVILLE	61834	21419 DENMARK	
18-19-101-014	40	Blount	BL007	\$5,026	\$36,480	\$0	\$0	\$0	\$0	ROBERTS, BRUCE & DEBBIE	21394 DENMARK		DANVILLE	61834	21394 DENMARK	
18-19-101-021	40	Blount	BL007	\$10,376	\$74,708	\$0	\$0	\$0	\$0	HOLYCROSS, LYLE S	21556 DENMARK RD		DANVILLE	61834	21556 DENMARK RD	
18-19-102-004	40	Blount	BL007	\$4,829	\$45,659	\$0	\$0	\$0	\$0	LACKEY, BRUCE & DONNA	21325 N 1535 EAST RD		DANVILLE	61834	21325 N 1535 EAST RD	
18-19-102-008	40	Blount	BL007	\$4,359	\$31,277	\$0	\$0	\$0	\$0	WYNN, SALLY J	21200 N 1535 EAST RD		DANVILLE	61834	21239 N 1535 EAST RD	
18-19-204-001	40	Blount	BL007	\$4,259	\$33,939	\$0	\$0	\$0	\$0	BOEN, ROBERT & ANASTASIA	15601 E 2150 NORTH RD		DANVILLE	61834	15601 E 2150 NORTH RD	
18-19-204-003	40	Blount	BL007	\$4,307	\$52,339	\$0	\$0	\$0	\$0	WARNER, DAVID & SUSAN	15631 E 2150 NORTH RD		DANVILLE	61834	15631 E 2150 NORTH RD	
18-19-300-012	40	Blount	BL007	\$5,342	\$31,136	\$0	\$0	\$0	\$0	SMITH, FRANK E	21332 DENMARK		DANVILLE	61834	21332 DENMARK	
18-19-300-014	40	Blount	BL007	\$1,187	\$1,000	\$0	\$0	\$0	\$0	SMITH, JOSHUA J	1230 OAK ST		DANVILLE	61832	21342 DENMARK RD	
18-19-400-019	40	Blount	BL009	\$7,398	\$49,880	\$0	\$0	\$0	\$0	MITCHELL, JASON M, CROWDER, LISA	15563-2 BOAT CLUB		DANVILLE	61834	15563 2 BOAT CLUB	
18-19-400-020	40	Blount	BL009	\$4,868	\$41,164	\$0	\$0	\$0	\$0	BURLESON, DAVID W	15589 BOAT CLUB		DANVILLE	61834	15589 BOAT CLUB	
18-19-400-028	40	Blount	BL009	\$4,873	\$48,600	\$0	\$0	\$0	\$0	POWELL, MATT & DONNA	21329 DENMARK		DANVILLE	61834	21329 DENMARK	
18-19-400-036	40	Blount	BL009	\$4,650	\$36,634	\$0	\$0	\$0	\$0	LENFESTY, MARTY & CONNIE	15543 BOAT CLUB		DANVILLE	61834	15543 BOAT CLUB	
18-19-400-046	40	Blount	BL009	\$9,873	\$44,686	\$0	\$0	\$0	\$0	FOX, JOSEPH B	21217 DENMARK		DANVILLE	61834	21217 DENMARK	
18-19-400-048	40	Blount	BL009	\$4,873	\$52,974	\$0	\$0	\$0	\$0	CHALKUS, DENNIS J	21257 DENMARK RD		DANVILLE	61834	21257 DENMARK RD	
18-19-400-056	40	Blount	BL009	\$7,399	\$37,624	\$0	\$0	\$0	\$0	SWANK, PHILLIP W	15615 BOAT CLUB		DANVILLE	61834	15615 BOAT CLUB	

Property	Township	Tax Code	Non Farm Land	Non Farm Building	Farm Land	Farm Building	Mineral	Owner Name 1	Address	Address 2	City/State	Zip Code	Site Address 1
12-23-400-001	40	Blount	BL015	\$3,195	\$14,906	\$0	\$0	\$0	MITCHELL, ROBERT D	8332 E 2750 NORTH RD	POTOMACIL	61865	8332 E 2750 NORTH RD
12-23-400-002	40	Blount	BL015	\$4,689	\$6,433	\$0	\$0	\$0	PANKOW, JERRY D & PATRICIA	8404 E 2750 NORTH RD	POTOMACIL	61865	8404 E 2750 NORTH RD
12-24-200-009	40	Blount	BL015	\$3,752	\$9,753	\$0	\$0	\$0	WHITLOW, ERNIE	472 CR 3400 NORTH	FOOSLANDIL	61845	21706 N 990 EAST RD
12-25-400-007	40	Blount	BL017	\$837	\$1,341	\$0	\$0	\$0	ESTEP, DANIEL	410 E VERMILION	FAIRMOUNTIL	61841	
12-25-400-019	40	Blount	BL017	\$5,394	\$5,026	\$0	\$0	\$0	HOPKINS, RANDY	9765 E 2600 NORTH RD	POTOMACIL	61865	9765 E 2600 NORTH RD
12-25-400-024	40	Blount	BL017	\$2,660	\$54,602	\$0	\$0	\$0	ANDREWS, SHAWN	9391 E 2250 NORTH RD	DANVILLEIL	61832	9391 E 2600 NORTH RD
13-31-100-001	40	Blount	BL017	\$2,029	\$21,245	\$0	\$0	\$0	SNYDER, RANDY J & JENNIFER S	10082 E 2600 NORTH RD	POTOMACIL	61865	10082 E 2600 NORTH RD
13-31-100-006	40	Blount	BL017	\$1,756	\$29,296	\$0	\$0	\$0	WERNIGK, JAMES & CHERI	10114 E 2600 NORTH RD	POTOMACIL	61865	
13-31-100-007	40	Blount	BL017	\$837	\$35,000	\$0	\$0	\$0	WERNIGK, DONALD R	10172 E 2600 NORTH RD	POTOMACIL	61865	10172 E 2600 NORTH RD
13-31-100-010	40	Blount	BL017	\$2,076	\$10,778	\$0	\$0	\$0	WERNIGK, JAMES D	10114 E 2600 NORTH RD	POTOMACIL	61865	10114 E 2600 NORTH RD
13-31-100-012	40	Blount	BL017	\$5,500	\$44,979	\$0	\$0	\$0	RAKES, RODNEY D	10288 E 2600	POTOMACIL	61865	10288 E 2600
13-31-400-005	40	Blount	BL017	\$1,126	\$24,772	\$0	\$0	\$0	CORNETT, LINDA	11003 E 2520 NORTH RD	DANVILLEIL	61834	11003 E 2520 NORTH RD
13-31-400-006	40	Blount	BL017	\$5,913	\$66,118	\$0	\$0	\$0	NELSON, JACOB R & CINDY L	10501 E 2520 NORTH RD	DANVILLEIL	61834	10501 E 2520 NORTH RD
13-20-400-005	40	Blount	BL019	\$3,488	\$3,086	\$0	\$0	\$0	PALOMO, LARRY	226 S MAIN	DANKINIL	60960	
13-21-300-006	40	Blount	BL019	\$4,082	\$26,119	\$0	\$0	\$0	WHALIN, MARTIN E	11903 E 2750 NORTH RD	DANVILLEIL	61834	11903 E 2750 NORTH RD
13-21-400-009	40	Blount	BL019	\$2,427	\$50,274	\$0	\$0	\$0	WAGONER, DANIEL M & CHELSEA A	12633 E 2750 NORTH RD	DANVILLEIL	61834	12633 E 2750 NORTH RD
13-22-100-003	40	Blount	BL019	\$3,819	\$19,261	\$0	\$0	\$0	ELLIS, MICHAEL G	27531 HENNING	DANVILLEIL	61834	27531 HENNING
13-22-100-004	40	Blount	BL019	\$2,527	\$2,369	\$0	\$0	\$0	HOWARD, JACOB	13343 E 2750 NORTH RD	DANVILLEIL	61834	13343 E 2750 NORTH RD
13-22-300-003	40	Blount	BL019	\$2,228	\$14,733	\$0	\$0	\$0	BARRETT, CINDY	13426 E 2750 NORTH RD	DANVILLEIL	61834	13426 E 2750 NORTH RD
13-23-200-001	40	Blount	BL019	\$2,555	\$1,917	\$0	\$0	\$0	KNIGHT, RICHARD D	12999 E 475 NORTH RD	INDIANOLAIL	61850	14704 E 2750 NORTH RD
13-27-200-006	40	Blount	BL019	\$2,159	\$11,862	\$0	\$0	\$0	JOHNSON, ERIC & TARA	13895 E 2650 NORTH RD	DANVILLEIL	61834	13895 E 2650 NORTH RD
13-28-200-008	40	Blount	BL019	\$4,695	\$122,797	\$0	\$0	\$0	STORY, IRVIN R	26740 HENNING RD	DANVILLEIL	61834	26740 HENNING RD
13-28-400-002	40	Blount	BL019	\$1,787	\$8,345	\$0	\$0	\$0	LEAVER, DEBORA L	12559 E 2600 NORTH RD	DANVILLEIL	61834	
13-28-400-004	40	Blount	BL019	\$4,079	\$22,047	\$0	\$0	\$0	LEAVER, DEBORA L	12569 E 2600 NORTH RD	DANVILLEIL	61834	12559 E 2600 NORTH RD
13-28-400-005	40	Blount	BL019	\$2,041	\$33,147	\$0	\$0	\$0	DAHLENBURG, ROGER E & ROBERTA W	12587 E 2600 NORTH RD	DANVILLEIL	61834	12587 E 2600 NORTH RD
13-34-100-003	40	Blount	BL019	\$10,626	\$19,840	\$0	\$0	\$0	HAWKINS, GREGORY & TINA	13431 E 2550 NORTH RD	DANVILLEIL	61834	13431 E 2550 NORTH RD
17-01-300-004	40	Blount	BL019	\$2,610	\$26,347	\$0	\$0	\$0	BAIRD, GREGORY J II & CAMMY E	24464 N 1450TH RD	DANVILLEIL	61834	24464 N 1450 EAST RD
17-02-300-006	40	Blount	BL019	\$6,702	\$32,910	\$0	\$0	\$0	MORRIS, DAVID K & DOROTHY	24183 HENNING	DANVILLEIL	61834	24183 HENNING
17-02-400-006	40	Blount	BL019	\$1,674	\$23,534	\$0	\$0	\$0	HOWARD, LISA M	13681 E 2400 NORTH RD	DANVILLEIL	61834	13681 E 2400 NORTH RD
17-03-200-003	40	Blount	BL019	\$2,272	\$42,183	\$0	\$0	\$0	LUCAS, SHIRLEY A	24769 HENNING RD	DANVILLEIL	61834	24769 HENNING
17-11-100-001	40	Blount	BL019	\$5,847	\$17,540	\$0	\$0	\$0	PRICE, KAREN ETAL	23911 HENNING	DANVILLEIL	61832	23911 HENNING
17-11-100-006	40	Blount	BL019	\$3,015	\$9,941	\$0	\$0	\$0	HENTHORN, GLORIA J	23511 HENNING	DANVILLEIL	61834	23511 HENNING
17-11-100-008	40	Blount	BL019	\$2,009	\$3,221	\$0	\$0	\$0	KAMPLAIN, CATHY	13436 E 2400 NORTH RD	DANVILLEIL	61834	13436 E 2400 NORTH RD
17-11-400-003	40	Blount	BL019	\$6,031	\$34,372	\$0	\$0	\$0	LEIGH, JASON R	13633 E 2300 NORTH RD	DANVILLEIL	61834	13633 E 2300 NORTH RD
17-11-400-004	40	Blount	BL019	\$6,031	\$25,961	\$0	\$0	\$0	BROWN, CHRIS & JENNA	13713 E 2300 NORTH RD	DANVILLEIL	61834	13713 E 2300 NORTH RD
17-11-400-006	40	Blount	BL019	\$10,648	\$78,289	\$0	\$0	\$0	SEAMAN, LARRY & DEBORAH	13981 E 2300 NORTH RD	DANVILLEIL	61834	13981 E 2300 NORTH RD
17-12-100-005	40	Blount	BL019	\$3,685	\$28,799	\$0	\$0	\$0	KREIDL, HERMAN & CLARA	23826 N 1450 EAST RD	DANVILLEIL	61834	23826 N 1450 EAST RD
17-12-100-006	40	Blount	BL019	\$8,871	\$50,334	\$0	\$0	\$0	POTTS, LARRY T	23868 N 1450 E RD	DANVILLEIL	61834	23868 N 1450 EAST RD
17-12-100-007	40	Blount	BL019	\$4,625	\$42,700	\$0	\$0	\$0	BUSICK, CHAD R & WENDY R	23850 N 1450 EAST RD	DANVILLEIL	61834	23850 N 1450 EAST RD
17-12-100-008	40	Blount	BL019	\$1,528	\$26,323	\$0	\$0	\$0	MERRILL, KENNETH R	14368 E 2400 NORTH RD	DANVILLEIL	61834	14368 E 2400 NORTH RD
17-12-100-009	40	Blount	BL019	\$3,193	\$37,487	\$0	\$0	\$0	HUDSON, LOWELL & MARY	14402 E 2400 NORTH RD	DANVILLEIL	61832	14402 E 2400 NORTH RD
17-12-100-013	40	Blount	BL019	\$8,517	\$78,010	\$0	\$0	\$0	ACTON, JEFFREY & CYNTHIA	14306 E 2400 NORTH RD	DANVILLEIL	61834	14306 E 2400 NORTH RD
17-12-200-003	40	Blount	BL019	\$1,948	\$23,637	\$0	\$0	\$0	JOHNSON, JOSHUA M	14828 E 2400 NORTH RD	DANVILLEIL	61834	14828 E 2400 NORTH RD
17-12-200-008	40	Blount	BL019	\$9,849	\$50,913	\$0	\$0	\$0	SHUMAKER, ROBERT	23565 N 1450 EAST RD	DANVILLEIL	61834	23565 N 1450 EAST RD
17-12-200-010	40	Blount	BL019	\$3,750	\$28,662	\$0	\$0	\$0	HOSKINS, JENNIFER	14832 E 2400 NORTH RD	DANVILLEIL	61834	14832 E 2400 NORTH RD
17-12-200-012	40	Blount	BL019	\$3,897	\$30,481	\$0	\$0	\$0	DINES, TERRY & NANCY	14782 E 2400 NORTH RD	DANVILLEIL	61834	14782 E 2400 NORTH RD
17-12-200-016	40	Blount	BL019	\$6,643	\$8,914	\$0	\$0	\$0	TURNER, BRADLEY E	14910 E 2400 NORTH RD	DANVILLEIL	61832	14910 E 2400 NORTH RD
17-12-300-007	40	Blount	BL019	\$4,287	\$34,338	\$0	\$0	\$0	CONKLIN, GEORGE & MARGARET	23315 N 1450 EAST RD	DANVILLEIL	61834	23315 N 1450 EAST RD
17-12-300-014	40	Blount	BL019	\$2,610	\$20,687	\$0	\$0	\$0	CARLSON, ALAN H & ELAINE K	23441 N 1450 EAST RD	DANVILLEIL	61834	23441 N 1450 EAST RD
17-12-300-015	40	Blount	BL019	\$4,222	\$19,393	\$0	\$0	\$0	GRiffin, BARRY W & DIANA W	23267 N 1450 EAST RD	DANVILLEIL	61834	23267 N 1450 EAST RD
17-12-300-023	40	Blount	BL019	\$5,198	\$60,310	\$0	\$0	\$0	SMITH, RICHARD K	23233 N 1450 EAST RD	DANVILLEIL	61834	23233 N 1450 EAST RD
17-12-400-001	40	Blount	BL019	\$1,341	\$34,316	\$0	\$0	\$0	FLANNERY, TANYA S	23533 N 1450 EAST RD	DANVILLEIL	61834	23533 N 1450 EAST RD
17-12-401-002	40	Blount	BL019	\$6,302	\$36,188	\$0	\$0	\$0	LONG, DENNIS & LISA	23117 N 1450 EAST RD	DANVILLEIL	61834	23117 N 1450 EAST RD
18-07-100-018	40	Blount	BL019	\$3,768	\$18,991	\$0	\$0	\$0	POWELL, CHESTER	23692 N 1530 EAST RD	DANVILLEIL	61834	23692 N 1530 EAST RD
18-07-100-025	40	Blount	BL019	\$7,575	\$12,143	\$0	\$0	\$0	THORNSBROUGH, PAMELA	23824 N 1530 EAST RD	DANVILLEIL	61834	23824 N 1530 EAST RD
18-07-100-027	40	Blount	BL019	\$3,171	\$20,391	\$0	\$0	\$0	COLLINS, ROBERT & DAWN	23624 N 1530 EAST RD	DANVILLEIL	61834	23624 N 1530 EAST RD
18-07-300-003	40	Blount	BL019	\$3,747	\$28,693	\$0	\$0	\$0	HALL, THOMAS & MARILYN	23505 N 1530 EAST RD	DANVILLEIL	61834	23505 N 1530 EAST RD
18-07-300-004	40	Blount	BL019	\$2,236	\$22,604	\$0	\$0	\$0	CAMARATA, BRENDA	308 E RAYMOND	DANVILLEIL	61832	23543 N 1530 EAST RD
18-07-300-006	40	Blount	BL019	\$10,719	\$50,298	\$0	\$0	\$0	HALL, MICHAEL & JUANITA	3 WENDELL PLACE	PALM COASTFL	32164	23535 N 1530 EAST RD
13-23-400-001	40	Blount	BL021	\$3,352	\$14,155	\$0	\$0	\$0	DENISON, GARY S	14704 E 2750 NORTH RD	DANVILLEIL	61834	14704 E 2750 NORTH RD
13-24-100-005	40	Blount	BL021	\$1,505	\$34,975	\$0	\$0	\$0	STIMAC, JOHN E	27756 ST RTE 1	DANVILLEIL	61834	27756 ST RTE 1
13-24-100-008	40	Blount	BL021	\$6,172	\$16,748	\$0	\$0	\$0	CARTER, MARY	27636 ST RTE 1	DANVILLEIL	61834	27636 ST RTE 1
13-24-100-009	40	Blount	BL021	\$3,099	\$27,435	\$0	\$0	\$0	BRYANT, PHILIP R & GAIL R	15174 E 2750 NORTH RD	DANVILLEIL	61834	15174 E 2750 NORTH RD
13-24-100-010	40	Blount	BL021	\$6,702	\$24,246	\$0	\$0	\$0	WESTFAHL, MICHAEL	27996 ST RTE 1	DANVILLEIL	61834	27996 ST RTE 1
13-24-100-011	40	Blount	BL021	\$3,352	\$35,941	\$0	\$0	\$0	SWINFORD, DERRICK L	15385 E 2750 NORTH RD	DANVILLEIL	61834	15385 E 2750 NORTH RD
13-24-100-012	40	Blount	BL021	\$3,352	\$31,382	\$0	\$0	\$0	BROWN, DUSTIN & SARA K	15383 E 2750 NORTH RD	DANVILLEIL	61834	15383 E 2750 NORTH RD
13-24-100-014	40	Blount	BL021	\$1,295	\$2,299	\$0	\$0	\$0	CARTER, MARY	27836 ST RTE 1	DANVILLEIL	61834	15251 E 2750 NORTH RD
13-24-100-015	40	Blount	BL021	\$2,593	\$32,163	\$0	\$0	\$0	SAUL, CRESTON R SR & PENNI	15303 E 2750 NORTH RD	DANVILLEIL	61834	15303 E 2750 NORTH RD
13-24-100-017	40	Blount	BL021	\$1,764	\$43,313	\$0	\$0	\$0	MYERS, NICHOLAS & AMY	15242 E 2750 NORTH RD	DANVILLEIL	61834	15242 E 2750 NORTH RD

Property	Township	Tax Code	Non Farm Land	Non Farm Building	Farm Land	Farm Building	Mineral	Owner Name 1	Address	Address 2	City/State	Zip Code	Site Address 1
13-24-200-000	40	Blount	BL021	\$3,706	\$9,972	\$0	\$0	\$0	GUTTERRIDGE, DAVID	27771 ST RTE 1	DANVILLE	61834	27771 ST RTE 1
13-24-200-009	40	Blount	BL021	\$2,897	\$39,135	\$0	\$0	\$0	GRAY, MICHAEL	27665 ST RTE 1	DANVILLE	61834	27665 ST RTE 1
13-24-200-022	40	Blount	BL021	\$3,081	\$37,933	\$0	\$0	\$0	EDWARDS, MARK & CANDY	27499 ST RTE 1	DANVILLE	61834	27499 ST RTE 1
13-24-200-030	40	Blount	BL021	\$3,018	\$20,117	\$0	\$0	\$0	GUTTERRIDGE, MARILYN A LIFE EST	14041 E 2200 NORTH RD	DANVILLE	61834	14553 E 2750 NORTH RD
13-25-200-003	40	Blount	BL021	\$2,227	\$21,358	\$0	\$0	\$0	STEIDEL, DAVID A & REBECCA E	1331 DAHL RD	LOUISVILLEKY	40213	26539 ST RTE 1
13-25-200-007	40	Blount	BL021	\$2,530	\$21,605	\$0	\$0	\$0	OSBORNE, GREGORY A JR & TRACY L	26571 ST RTE 1	DANVILLE	61834	26571 ST RTE 1
13-26-400-004	40	Blount	BL021	\$3,897	\$10,719	\$0	\$0	\$0	REED, DARRYL & MONIKA	1204 E SEMINARY ST	DANVILLE	61832	26345 N 1450 EAST RD
13-36-100-013	40	Blount	BL021	\$1,636	\$34,897	\$0	\$0	\$0	HEINRICH, TIMOTHY M	25253 ST RTE 1	DANVILLE	61832	25253 ST RTE 1
13-36-200-002	40	Blount	BL021	\$5,537	\$11,267	\$0	\$0	\$0	HOLYCROSS, LOUIS & KATHY	25994 ST RTE 1	DANVILLE	61834	25994 ST RTE 1
13-36-200-004	40	Blount	BL021	\$5,537	\$14,990	\$0	\$0	\$0	HOLT, FARRELL	25805 ST RTE 1	DANVILLE	61834	25805 ST RTE 1
13-36-200-009	40	Blount	BL021	\$4,356	\$6,760	\$0	\$0	\$0	REYNOLDS, DONALD G & DONNA K	16349 TUCKA BUCKA	DANVILLE	61834	15843 E 2550 NORTH RD
13-36-200-015	40	Blount	BL021	\$5,390	\$40,719	\$0	\$0	\$0	HULS, BLAINE	25761 STATE ROUTE 1	DANVILLE	61834	25761 ST RTE 1
13-36-200-018	40	Blount	BL021	\$281	\$27,684	\$0	\$0	\$0	DAVIS, GLEN A SR	15737 E 2550 NORTH RD	DANVILLE	61834	15737 E 2550 NORTH RD
13-36-200-019	40	Blount	BL021	\$1,158	\$26,537	\$0	\$0	\$0	RUTAN, SHARON J	15465 E 2550 NORTH RD	DANVILLE	61834	15465 E 2550 NORTH RD
13-36-300-001	40	Blount	BL021	\$5,402	\$12,312	\$0	\$0	\$0	MOORE, BENNY E & EVELYN	15416 E 2550 NORTH RD	DANVILLE	61834	15416 E 2550 NORTH RD
13-36-400-004	40	Blount	BL021	\$2,582	\$27,266	\$0	\$0	\$0	INMAN, DONNA J	25349 ST RTE 1	DANVILLE	61834	25349 ST RTE 1
13-36-400-005	40	Blount	BL021	\$3,617	\$22,423	\$0	\$0	\$0	RENZ, MARY JO	2390 BOUDREAU CIRCLE	THE VILLAGESFL	32163	25319 ST RTE 1
13-36-400-010	40	Blount	BL021	\$6,517	\$15,161	\$0	\$0	\$0	PATTEN EARTH MOVING LLC	24327 SHAKE RAG	DANVILLE	61834	
13-36-400-011	40	Blount	BL021	\$8,211	\$76,972	\$0	\$0	\$0	MC QUEEN, SARAH D	15822 E 2550 NORTH RD	DANVILLE	61834	15822 E 2550 NORTH RD
13-36-400-012	40	Blount	BL021	\$6,404	\$48,514	\$0	\$0	\$0	ANDERSON, TONY R	25268 ST RTE 1	DANVILLE	61834	25268 ST RTE 1
13-36-401-002	40	Blount	BL021	\$5,026	\$37,737	\$0	\$0	\$0	GUTIERREZ, JAMES & J SANDRA	25459 STATE ROUTE 1	DANVILLE	61834	25459 ST RTE 1
14-31-300-018	40	Blount	BL021	\$4,501	\$33,130	\$0	\$0	\$0	MUEHL, ALEX P	25012 BRANDYWINE	DANVILLE	61834	25012 BRANDYWINE
14-31-301-001	40	Blount	BL021	\$2,950	\$51,074	\$0	\$0	\$0	WREN, LARRY	21 WOODLAND HILLS	BISMARCKIL	61814	15986 ARROWHEAD
14-31-301-002	40	Blount	BL021	\$1,948	\$42,726	\$0	\$0	\$0	JOHNSON, NICKOLAS	PO BOX 754	PACIFICACA	94044	16002 ARROWHEAD
14-31-301-006	40	Blount	BL021	\$3,967	\$62,967	\$0	\$0	\$0	ARIVETT, PHILLIP G	16074 ARROWHEAD	DANVILLE	61834	16074 ARROWHEAD
14-31-301-007	40	Blount	BL021	\$5,127	\$24,246	\$0	\$0	\$0	JETT, JOSEPH & CINDY	16094 ARROWHEAD	DANVILLE	61834	16094 ARROWHEAD
14-31-301-009	40	Blount	BL021	\$4,087	\$40,383	\$0	\$0	\$0	REIFSTECK, RUSSELL	16134 ARROWHEAD	DANVILLE	61834	16134 ARROWHEAD
14-31-301-010	40	Blount	BL021	\$4,087	\$32,456	\$0	\$0	\$0	NEUMAN, JUDITH	16168 ARROWHEAD	DANVILLE	61834	16158 ARROWHEAD
14-31-301-011	40	Blount	BL021	\$4,087	\$40,225	\$0	\$0	\$0	MAGUIRE, CHERYL A	16174 ARROWHEAD	DANVILLE	61834	16174 ARROWHEAD
14-31-301-012	40	Blount	BL021	\$4,021	\$22,992	\$0	\$0	\$0	WILSON, ANGELA K	16196 ARROWHEAD	DANVILLE	61834	16196 ARROWHEAD
14-31-301-013	40	Blount	BL021	\$4,441	\$12,113	\$0	\$0	\$0	LAWRENCE, KELLY	16202 ARROWHEAD	DANVILLE	61834	16202 ARROWHEAD
14-31-301-014	40	Blount	BL021	\$3,706	\$44,863	\$0	\$0	\$0	SHERRILL, WILLIAM & L JOAN	16220 ARROWHEAD	DANVILLE	61834	16220 ARROWHEAD
14-31-301-015	40	Blount	BL021	\$3,750	\$39,342	\$0	\$0	\$0	YOUNG, TAMMY	16238 ARROWHEAD	DANVILLE	61834	16238 ARROWHEAD
14-31-301-016	40	Blount	BL021	\$4,639	\$25,210	\$0	\$0	\$0	FERGUSON, JAMES G JR & AMANDA B	16286 ARROWHEAD ROAD	DANVILLE	61832	16286 ARROWHEAD
14-31-301-019	40	Blount	BL021	\$3,352	\$12,154	\$0	\$0	\$0	RICHARDSON BRENDA	25418 RIVERSIDE	DANVILLE	61834	25418 RIVERSIDE
14-31-301-020	40	Blount	BL021	\$2,924	\$38,128	\$0	\$0	\$0	RICE, AMANDA L	16300 ARROWHEAD	DANVILLE	61834	16300 ARROWHEAD
14-31-301-021	40	Blount	BL021	\$5,560	\$31,051	\$0	\$0	\$0	LOGGINS, MARJORIE	25369 ST RTE 1	DANVILLE	61834	25369 ST RTE 1
14-31-301-022	40	Blount	BL021	\$2,556	\$2,573	\$0	\$0	\$0	YOUNG, ROBERT J & GLORIA	16292 ARROWHEAD	DANVILLE	61834	16292 ARROWHEAD
14-31-301-023	40	Blount	BL021	\$5,580	\$18,388	\$0	\$0	\$0	CANNON, WILLIAM L ET AL	25369 ST RTE 1	DANVILLE	61834	25371 ST RTE 1
14-31-301-024	40	Blount	BL021	\$3,039	\$30,395	\$0	\$0	\$0	WEAR, DESIRE DUNAVAN	25195 ST RTE 1	DANVILLE	61834	25195 ST RTE 1
14-31-301-026	40	Blount	BL021	\$5,863	\$34,313	\$0	\$0	\$0	WEIDENBURNER, AARON M & GUADALUPE J	16050 ARROWHEAD	DANVILLE	61834	16050 ARROWHEAD
14-31-302-001	40	Blount	BL021	\$2,268	\$8,531	\$0	\$0	\$0	SCHOOLCRAFT, JASON	25069 BRANDYWINE	DANVILLE	61832	
14-31-302-004	40	Blount	BL021	\$2,466	\$41,686	\$0	\$0	\$0	BRODERICK, JOHN T	16341 TUCKA BUCKA	DANVILLE	61834	16341 TUCKA BUCKA
14-31-302-005	40	Blount	BL021	\$4,950	\$24,363	\$0	\$0	\$0	REYNOLDS, DONALD G & DONNA K	16349 TUCKA BUCKA	DANVILLE	61834	16349 TUCKA BUCKA
14-31-302-006	40	Blount	BL021	\$2,390	\$34,456	\$0	\$0	\$0	VAUGHN, SAMANTHA		DANVILLE	61834	16359 TUCKA BUCKA
14-31-302-007	40	Blount	BL021	\$3,606	\$19,801	\$0	\$0	\$0	FINNEY, JOHN E	16369 TUCKA BUCKA	DANVILLE	61834	16369 TUCKA BUCKA
14-31-302-009	40	Blount	BL021	\$5,026	\$36,186	\$0	\$0	\$0	RANGEL, ENRIQUE SR & ISELA	16397 TUCKA BUCKA RD	DANVILLE	61834	16397 TUCKA BUCKA RD
14-31-302-010	40	Blount	BL021	\$5,207	\$26,517	\$0	\$0	\$0	SCOTT, JOHN C & ASHLEY M	16398 TUCKA BUCKA	DANVILLE	61832	16398 TUCKA BUCKA
14-31-302-012	40	Blount	BL021	\$3,669	\$38,520	\$0	\$0	\$0	SCHOOLCRAFT, JASON	25069 BRANDYWINE	DANVILLE	61834	25069 BRANDYWINE
14-31-302-015	40	Blount	BL021	\$6,031	\$31,921	\$0	\$0	\$0	SOMILA, EDWARD C	16330 TUCKA BUCKA	DANVILLE	61834	16330 TUCKA BUCKA
14-31-302-016	40	Blount	BL021	\$6,031	\$33,859	\$0	\$0	\$0	HEARNLEY, CHAD & MAREIDITH	16340 TUCKA BUCKA	DANVILLE	61834	16340 TUCKA BUCKA
14-31-302-019	40	Blount	BL021	\$2,757	\$21,551	\$0	\$0	\$0	HARON, MICHAEL L	16304 TUCKA BUCKA	DANVILLE	61834	16304 TUCKA BUCKA
14-31-302-024	40	Blount	BL021	\$4,055	\$26,023	\$0	\$0	\$0	SCHMITT, MICHAEL T	16290 TUCKA BUCKA	DANVILLE	61834	16290 TUCKA BUCKA
14-31-302-030	40	Blount	BL021	\$5,652	\$38,209	\$0	\$0	\$0	COURSON, DAVID L & SANDRA S	16254 TUCKA BUCKA	DANVILLE	61834	16254 TUCKA BUCKA
14-31-302-031	40	Blount	BL021	\$5,692	\$42,785	\$0	\$0	\$0	HIATT, RUSSELL	16232 TUCKA BUCKA	DANVILLE	61834	16232 TUCKA BUCKA
14-31-302-039	40	Blount	BL021	\$3,955	\$63,343	\$0	\$0	\$0	PETERSON, GEORGE W & LOIS	25029 BRANDYWINE	DANVILLE	61834	25029 BRANDYWINE
14-31-302-042	40	Blount	BL021	\$6,266	\$53,602	\$0	\$0	\$0	FRATTICK, JOHN DAVID & GWENDOLYN K	25045 BRANDYWINE	DANVILLE	61834	25045 BRANDYWINE
14-31-302-043	40	Blount	BL021	\$4,933	\$47,556	\$0	\$0	\$0	MILLIKEN, CHRISTOPHER	25021 BRANDYWINE	DANVILLE	61832	25021 BRANDYWINE
14-31-302-044	40	Blount	BL021	\$6,521	\$33,501	\$0	\$0	\$0	MASSEY, JOHN	16247 TUCKA BUCKA	DANVILLE	61832	16247 TUCKA BUCKA
14-31-302-045	40	Blount	BL021	\$5,421	\$43,596	\$0	\$0	\$0	MILLIS, ERIC G & SARAH E	16307 TUCKA BUCKA	DANVILLE	61834	16307 TUCKA BUCKA
14-31-303-002	40	Blount	BL021	\$6,026	\$29,262	\$0	\$0	\$0	LAZZELL, AUSTIN T & JENNA C	25145 STATE ROUTE 1	DANVILLE	61834	25145 ST RTE 1
14-31-303-003	40	Blount	BL021	\$6,702	\$34,393	\$0	\$0	\$0	COLLARD, MICHAEL & JUDY	25087 ST RTE 1	DANVILLE	61834	25087 ST RTE 1
14-31-303-005	40	Blount	BL021	\$5,552	\$32,134	\$0	\$0	\$0	VAN CAMP, LARRY & CARRIE	25085 ST RTE 1	DANVILLE	61834	25085 ST RTE 1
14-31-303-006	40	Blount	BL021	\$3,352	\$39,981	\$0	\$0	\$0	HOBBS, ROGER	SPRAGUE STACY R	DANVILLE	61832	25155 ST RTE 1
14-31-304-001	40	Blount	BL021	\$1,889	\$25,519	\$0	\$0	\$0	HALLETT, ERIC C	25489 RIVERSIDE CT	DANVILLE	61834	25489 RIVERSIDE CT
14-31-304-002	40	Blount	BL021	\$1,948	\$1,986	\$0	\$0	\$0	FLETCHER, MIKYONG	25469 RIVERSIDE	DANVILLE	61834	25477 RIVERSIDE
14-31-304-003	40	Blount	BL021	\$1,948	\$10,329	\$0	\$0	\$0	FLETCHER, MIKYONG Y	25469 RIVERSIDE	DANVILLE	61834	25469 RIVERSIDE
14-31-304-004	40	Blount	BL021	\$2,339	\$1,263	\$0	\$0	\$0	NICHOLSON, LARRY & WILMA	20678 E 1950 NORTH RD	DANVILLE	61834	25463 RIVERSIDE
14-31-304-005	40	Blount	BL021	\$2,339	\$14,511	\$0	\$0	\$0	VAN ALLEN, DON & SHARON	25459 RIVERSIDE	DANVILLE	61834	25459 RIVERSIDE

08/17/2021		Property	Township	Tax Code	Non Farm Land	Non Farm Building	Farm Land	Farm Building	Mineral	Owner Name 1	Address	Address 2	City/State	Zip Code	Site Address 1
14-31-304-000	40	Blount	BL021	\$2,339	\$15,071	\$0	\$0	\$0	\$0	GOLDEN, TED & PENNY	25455 RIVERSIDE		DANVILLE	61834	25455 RIVERSIDE
14-31-304-007	40	Blount	BL021	\$2,339	\$13,557	\$0	\$0	\$0	\$0	GIESEKE, CARLA M	25451 RIVERSIDE		DANVILLE	61832	25451 RIVERSIDE
14-31-304-008	40	Blount	BL021	\$1,948	\$14,831	\$0	\$0	\$0	\$0	HUCKSTADT, KATE A ETAL	25441 RIVERSIDE		DANVILLE	61834	25441 RIVERSIDE
14-31-304-009	40	Blount	BL021	\$3,897	\$32,364	\$0	\$0	\$0	\$0	MOULTON, JOSHUA A & HEATHER D	25425 RIVERSIDE CT		DANVILLE	61834	25425 RIVERSIDE CT
14-31-304-011	40	Blount	BL021	\$3,509	\$12,670	\$0	\$0	\$0	\$0	HEFFERN, HAROLD E	25484 RIVERSIDE		DANVILLE	61834	25484 RIVERSIDE
18-06-300-003	40	Blount	BL021	\$3,970	\$43,078	\$0	\$0	\$0	\$0	FETTERS, MICHAEL & ROBIN	15231 E 2430 NORTH RD		DANVILLE	61834	15231 E 2430 NORTH RD
18-06-300-004	40	Blount	BL021	\$3,970	\$30,214	\$0	\$0	\$0	\$0	HOPKINS, REBECCA L	15417 EAST 2430 NORTH RD		DANVILLE	61834	15417 E 2430 NORTH RD
18-06-300-010	40	Blount	BL021	\$3,352	\$40,272	\$0	\$0	\$0	\$0	JOHNSON, ROBERT T & ERICA	23940 N 1525 EAST RD		DANVILLE	61834	23940 N 1525 EAST RD
18-06-300-012	40	Blount	BL021	\$3,503	\$41,771	\$0	\$0	\$0	\$0	SMITH, LINDA D	15266 E 2430 NORTH RD		DANVILLE	61834	15266 E 2430 NORTH RD
18-06-300-014	40	Blount	BL021	\$4,689	\$34,254	\$0	\$0	\$0	\$0	MOEWS, BRAD & BARBARA	15332 E 2430 NORTH RD		DANVILLE	61834	15332 E 2430 NORTH RD
18-06-300-015	40	Blount	BL021	\$6,031	\$34,362	\$0	\$0	\$0	\$0	PASCavage, ALBERT JR & SANDRA EST	15368 E 2430 NORTH RD		DANVILLE	61834	15368 E 2430 NORTH RD
18-06-300-016	40	Blount	BL021	\$4,676	\$45,197	\$0	\$0	\$0	\$0	GARCIA, RAYMOND L	15319 E 2430 NORTH RD		DANVILLE	61832	15319 E 2430 NORTH RD
18-06-300-020	40	Blount	BL021	\$5,941	\$33,226	\$0	\$0	\$0	\$0	DECKER, STACEY A & JENNY	15370 E 2430 NORTH RD		DANVILLE	61834	15370 E 2430 NORTH RD
18-06-300-023	40	Blount	BL021	\$11,694	\$13,642	\$0	\$0	\$0	\$0	WIENKE, ROY A	15416 E 2430 NORTH RD		DANVILLE	61834	15416 E 2430 NORTH RD
18-06-300-029	40	Blount	BL021	\$2,459	\$24,597	\$0	\$0	\$0	\$0	MARTIN, MATTHEW J & LACIE C	15230 E 2430 NORTH RD		DANVILLE	61834	15230 E 2430 NORTH RD
18-06-300-032	40	Blount	BL021	\$5,169	\$37,476	\$0	\$0	\$0	\$0	BENNETT, ROBERT L & GLENDA	15308 E 2430 NORTH RD		DANVILLE	61834	15308 E 2430 NORTH RD
18-06-400-003	40	Blount	BL021	\$3,215	\$28,265	\$0	\$0	\$0	\$0	INGALSBE, KEVIN D & CANDICE M	15653 E 2430 NORTH RD		DANVILLE	61834	15653 E 2430 NORTH RD
18-06-400-007	40	Blount	BL021	\$10,048	\$59,776	\$0	\$0	\$0	\$0	GOMEZ, JESUS	15572 E 2340 NORTH RD		DANVILLE	61834	15572 E 2430 NORTH RD
18-06-400-008	40	Blount	BL021	\$10,048	\$33,925	\$0	\$0	\$0	\$0	NARDONI, JEFFREY A & TIFFANY M	15686 E 2430 NORTH RD		DANVILLE	61834	15686 E 2430 NORTH RD
18-07-100-005	40	Blount	BL021	\$7,797	\$50,053	\$0	\$0	\$0	\$0	DRAKE, TIM & CONNIE	15150 E 2380 NORTH RD		DANVILLE	61834	15150 E 2380 NORTH RD
18-07-100-013	40	Blount	BL021	\$3,078	\$22,791	\$0	\$0	\$0	\$0	LEAMONS, NOLAN D	15159 E 2380 NORTH RD		DANVILLE	61834	15159 E 2380 NORTH RD
18-07-100-014	40	Blount	BL021	\$3,249	\$21,479	\$0	\$0	\$0	\$0	DRAKE, THOMAS S & MELISSA	23855 N 1530 EAST RD		DANVILLE	61834	23855 N 1530 EAST RD
18-07-100-015	40	Blount	BL021	\$6,425	\$39,264	\$0	\$0	\$0	\$0	HAMILTON, DOUGLAS	15179 E 2380 NORTH RD		DANVILLE	61834	15179 E 2380 NORTH RD
18-07-100-023	40	Blount	BL021	\$1,894	\$22,704	\$0	\$0	\$0	\$0	SETSER, JOHN A	23791 N 1530 EAST RD		DANVILLE	61834	23791 N 1530 EAST RD
18-07-100-024	40	Blount	BL021	\$4,208	\$16,319	\$0	\$0	\$0	\$0	LAMAR, USA D	23739 N 1530 EAST RD		DANVILLE	61834	23739 N 1530 EAST RD
13-29-300-004	40	Blount	BL023	\$5,300	\$9,131	\$0	\$0	\$0	\$0	BRYANT, DEBRA	11351 E 2600 NORTH RD		POTOMACIL	61865	11351 E 2600 NORTH RD
13-29-400-003	40	Blount	BL023	\$5,815	\$45,607	\$0	\$0	\$0	\$0	STORY, ADAM L	11679 E 2600 NORTH RD		DANVILLE	61834	11679 E 2600 NORTH RD
13-32-302-002	40	Blount	BL023	\$3,352	\$29,374	\$0	\$0	\$0	\$0	COLLINS, JERRY & DONNA	COLLINS LIVING TR	11174 E 2520 NORTH RD	DANVILLE	61834	11174 E 2520 NORTH RD
13-32-302-007	40	Blount	BL023	\$1,341	\$24,278	\$0	\$0	\$0	\$0	DIVELEY, HEATHER	25098 INDIAN SPRINGS		DANVILLE	61834	25098 INDIAN SPRINGS
13-32-400-006	40	Blount	BL023	\$3,886	\$43,013	\$0	\$0	\$0	\$0	EATON, MICHAEL & NADINE	6624 BENJESTOWN RD		MILLINGTONTN	38053	25097 INDIAN SPRINGS RD
13-33-100-002	40	Blount	BL023	\$2,236	\$15,611	\$0	\$0	\$0	\$0	KNOLL, STEVEN	12408 E 2600 NORTH RD		DANVILLE	61834	12068 E 2600 NORTH RD
17-04-100-010	40	Blount	BL023	\$3,993	\$34,165	\$0	\$0	\$0	\$0	EDWARDS, THOMAS C & MICHELLE	24955 INDIAN SPRINGS RD		DANVILLE	61834	24955 INDIAN SPRINGS
17-04-101-001	40	Blount	BL023	\$1,341	\$19,518	\$0	\$0	\$0	\$0	GARNICA, NOAH	11170 E 2520 NORTH RD		DANVILLE	61834	11170 E 2520 NORTH RD
17-04-101-006	40	Blount	BL023	\$3,702	\$14,070	\$0	\$0	\$0	\$0	HOSKINS, FRANK D	25052 INDIAN SPRINGS RD		DANVILLE	61834	25052 INDIAN SPRINGS
17-04-101-007	40	Blount	BL023	\$1,594	\$25,824	\$0	\$0	\$0	\$0	GARNICA, JACOB C & SAMANTHA J	110 N WILSON		POTOMACIL	61865	
17-04-101-008	40	Blount	BL023	\$3,501	\$39,865	\$0	\$0	\$0	\$0	HENSOLD, NATASHA D	25004 INDIAN SPRINGS RD		DANVILLE	61834	25004 INDIAN SPRINGS RD
17-04-300-011	40	Blount	BL023	\$6,495	\$31,675	\$0	\$0	\$0	\$0	BARKER, GARRY D	10909 E 2495 NORTH RD		DANVILLE	61834	10703 E 2495 NORTH RD
17-04-300-012	40	Blount	BL023	\$6,495	\$28,257	\$0	\$0	\$0	\$0	BARKER, ANNA	10909 E 2495 NORTH RD		DANVILLE	61834	10691 E 2495 NORTH
17-04-301-017	40	Blount	BL023	\$5,049	\$19,464	\$0	\$0	\$0	\$0	BARKER, GARRY D	10909 E 2495 NORTH RD		DANVILLE	61834	10675 E 2495 NORTH RD
17-04-301-021	40	Blount	BL023	\$5,734	\$18,326	\$0	\$0	\$0	\$0	MORSE, JAMES R & JACKIE	11445 E 2460 NORTH RD		DANVILLE	61834	11445 E 2460 NORTH RD
17-04-302-001	40	Blount	BL023	\$7,209	\$31,117	\$0	\$0	\$0	\$0	HUMBLET, HOWARD S W	11483 E 2460 NORTH RD		DANVILLE	61834	11483 E 2460 NORTH RD
17-04-302-002	40	Blount	BL023	\$3,385	\$18,648	\$0	\$0	\$0	\$0	JOHNSON, ROBERT J	2928 ARMITAGE AVE		CHICAGOIL	60847	11438 E 2450 NORTH RD
17-04-302-003	40	Blount	BL023	\$4,873	\$18,768	\$0	\$0	\$0	\$0	CADENA, MILCIADES & LUCERO	11465 E 2450 NORTH RD		DANVILLE	61834	11465 E 2450 NORTH RD
17-04-302-005	40	Blount	BL023	\$2,676	\$24,119	\$0	\$0	\$0	\$0	LEIBACH, RANDALL & THERESA	11479 E 2450 NORTH RD		DANVILLE	61834	11479 E 2450 NORTH RD
17-04-302-006	40	Blount	BL023	\$2,262	\$20,945	\$0	\$0	\$0	\$0	GREEN, CHAD, YOUNG, STEPHANIE	10909 E 2495 NORTH RD		DANVILLE	61834	11430 E 2460 NORTH RD
17-04-302-010	40	Blount	BL023	\$2,030	\$200	\$0	\$0	\$0	\$0	BARKER, GARRY D	11427 E 2450 NORTH RD		DANVILLE	61834	11427 E 2450 NORTH RD
17-04-302-012	40	Blount	BL023	\$4,873	\$16,780	\$0	\$0	\$0	\$0	KRAINOCK, MARK E LIFE EST	10909 E 2495 NORTH RD		DANVILLE	61834	11404 E 2450 NORTH RD
17-04-302-013	40	Blount	BL023	\$8,000	\$2,500	\$0	\$0	\$0	\$0	BARKER, GARRY & ANNA	11466 E 2450 NORTH RD		DANVILLE	61834	11466 E 2450 NORTH RD
17-04-302-014	40	Blount	BL023	\$5,035	\$16,933	\$0	\$0	\$0	\$0	HENNINGER, MARK & MARGARET M	11492 E 2450 NORTH RD		DANVILLE	61834	11492 E 2450 NORTH RD
17-04-302-015	40	Blount	BL023	\$4,873	\$19,464	\$0	\$0	\$0	\$0	SMERZ, ANDREW E	24442 N 1150 EAST RD		DANVILLE	61834	24442 N 1150 EAST RD
17-04-302-016	40	Blount	BL023	\$5,847	\$33,364	\$0	\$0	\$0	\$0	ALLEN, PHYLIS	24414 N 1150 EAST RD		DANVILLE	61834	24414 N 1150 EAST RD
17-04-302-017	40	Blount	BL023	\$6,302	\$21,779	\$0	\$0	\$0	\$0	LAMBIS, BECKY S	11002 E 2520 NORTH RD		DANVILLE	61834	11002 E 2520 NORTH RD
17-05-200-009	40	Blount	BL023	\$1,441	\$32,461	\$0	\$0	\$0	\$0	NELSON, ROBERT M & GAIL	24218 N 1150 EAST RD		DANVILLE	61834	24218 N 1150 EAST RD
17-09-100-010	40	Blount	BL023	\$3,860	\$9,002	\$0	\$0	\$0	\$0	LEIDING, RICHARD	24218 N 1150 EAST RD		DANVILLE	61834	24218 N 1150 EAST RD
17-09-100-011	40	Blount	BL023	\$1,623	\$4,264	\$0	\$0	\$0	\$0	LEIDING, RICHARD	23912 INDIAN SPRINGS		DANVILLE	61834	23912 INDIAN SPRINGS
17-10-100-005	40	Blount	BL023	\$3,152	\$37,739	\$0	\$0	\$0	\$0	THOMPSON, KEN E & SUZANNE M	BALL, DAVID	22750 N 1450 EAST RD	DANVILLE	61834	22750 N 1450 EAST RD
17-13-100-007	40	Blount	BL023	\$2,144	\$15,048	\$0	\$0	\$0	\$0	BURIAN, LILLIAN LIFE EST	14248 E 2300 NORTH RD		DANVILLE	61834	14248 E 2300 NORTH RD
17-13-100-009	40	Blount	BL023	\$1,820	\$32,943	\$0	\$0	\$0	\$0	MITCHELL, LANCE A	22943 N 1450 EAST RD		DANVILLE	61834	22943 N 1450 EAST RD
17-13-200-001	40	Blount	BL023	\$1,543	\$21,622	\$0	\$0	\$0	\$0	PIRIE, BENJAMIN L & AVOREE N	14987 SHORT		DANVILLE	61834	14987 SHORT
17-13-200-007	40	Blount	BL023	\$3,015	\$15,477	\$0	\$0	\$0	\$0	ATWELL, JASON A	14889 SHORT		DANVILLE	61834	14889 SHORT
17-13-200-031	40	Blount	BL023	\$4,807	\$47,747	\$0	\$0	\$0	\$0	SIEFERT, ROBERT & DEBORAH	14831 SHORT		DANVILLE	61834	14831 SHORT
17-13-200-032	40	Blount	BL023	\$9,002	\$95,050	\$0	\$0	\$0	\$0	MUEHL, PHILIP & SUSAN M	14679 SHORT RD		DANVILLE	61834	14679 SHORT RD
17-13-200-034	40	Blount	BL023	\$9,584	\$67,807	\$0	\$0	\$0	\$0	PITZER, DONALD & TAMELA	22661 N 1450 EAST RD		DANVILLE	61834	22661 N 1450 EAST RD
17-13-201-001	40	Blount	BL023	\$3,352	\$54,900	\$0	\$0	\$0	\$0	PALMER, DWIGHT JR	22703 N 1450 EAST RD		DANVILLE	61834	22703 N 1450 EAST RD
17-13-201-002	40	Blount	BL023	\$3,352	\$28,441	\$0	\$0	\$0	\$0	ASTELL, DAVID & TERESA	22735 1450 E RD		DANVILLE	61834	22735 1450 EAST RD
17-13-201-004	40	Blount	BL023	\$3,352	\$20,388	\$0	\$0	\$0	\$0	HULS, BESS	22747 N 1450 EAST RD		DANVILLE	61834	22747 N 1450 EAST RD
17-13-201-005	40	Blount	BL023	\$3,352	\$20,670	\$0	\$0	\$0	\$0	TOMS, DONNA L	22783 N 1450 EAST RD		DANVILLE	61834	22783 N 1450 EAST RD
17-13-201-006	40	Blount	BL023	\$4,092	\$34,886	\$0	\$0	\$0	\$0	SAVALICK, RICHARD D	22795 N 1450 EAST RD		DANVILLE	61834	22795 N 1450 EAST RD
17-13-201-007	40	Blount	BL023	\$4,021	\$48,928	\$0	\$0	\$0	\$0	FOX, JANET K			DANVILLE	61834	

Property	Township	Tax Code	Non Farm Land	Non Farm Building	Farm Land	Farm Building	Mineral	Owner Name 1	Address	Address 2	City/State	Zip Code	Site Address 1	
08/17/2021	Blount	BL023	\$4,014	\$34,692	\$0	\$0	\$0	MARTIN, PATSY A	22827 N 1450 EAST RD		DANVILLE	61834	22827 N 1450 EAST RD	
17-13-202-001	40	Blount	BL023	\$4,087	\$3,860	\$0	\$0	\$0	FOX, MICHAEL J	22795 N 1450 EAST RD		DANVILLE	61834	
17-13-202-002	40	Blount	BL023	\$3,665	\$37,105	\$0	\$0	\$0	MC CORKLE, DONALD	14590 BALTIC		DANVILLE	61834	14590 BALTIC
17-13-202-003	40	Blount	BL023	\$3,819	\$36,789	\$0	\$0	\$0	EVANS, STANLEY & PATRICIA	14604 BALTIC		DANVILLE	61834	14604 BALTIC
17-13-202-004	40	Blount	BL023	\$6,841	\$27,611	\$0	\$0	\$0	PHELPS, NEIL & PRISCILLA	14617 BALTIC DR		DANVILLE	61834	14617 BALTIC
17-13-202-005	40	Blount	BL023	\$4,021	\$38,176	\$0	\$0	\$0	STUHR, GARY L & SARAH	14666 BALTIC		DANVILLE	61834	14666 BALTIC
17-13-202-007	40	Blount	BL023	\$3,574	\$33,284	\$0	\$0	\$0	PILKINGTON, MICHAEL E	14690 BALTIC		DANVILLE	61834	14690 BALTIC
17-13-202-008	40	Blount	BL023	\$3,574	\$27,221	\$0	\$0	\$0	ANDREWS, BRADLEY D & STARLETTA L	14710 BALTIC		DANVILLE	61834	14710 BALTIC
17-13-202-009	40	Blount	BL023	\$3,574	\$18,754	\$0	\$0	\$0	DUNAVAN, KEVIN	14744 BALTIC		DANVILLE	61834	14744 BALTIC
17-13-202-011	40	Blount	BL023	\$2,272	\$49,476	\$0	\$0	\$0	HOWIE, NATHAN & MICHELLE	14695 BALTIC		DANVILLE	61834	14695 BALTIC
17-13-202-020	40	Blount	BL023	\$2,279	\$53,566	\$0	\$0	\$0	KLINKOW, RICHARD	14793 BALTIC		DANVILLE	61834	14793 BALTIC
17-13-202-026	40	Blount	BL023	\$2,279	\$49,022	\$0	\$0	\$0	STUHR, GARY L & SARAH M	14666 BALTIC		DANVILLE	61834	14666 BALTIC
17-13-202-027	40	Blount	BL023	\$2,279	\$48,531	\$0	\$0	\$0	THORNSBROUGH, SANDRA	14806 BALTIC DRIVE		DANVILLE	61834	14806 BALTIC DRIVE
17-13-203-001	40	Blount	BL023	\$5,285	\$49,710	\$0	\$0	\$0	STEINER, EARLE & CARYN	14745 SHORT		DANVILLE	61832	14745 SHORT
17-13-203-007	40	Blount	BL023	\$5,057	\$41,348	\$0	\$0	\$0	BRADFIELD, BENJAMIN C & BETHANY	22564 BO SUE CT		DANVILLE	61834	22564 BO SUE CT
17-13-203-010	40	Blount	BL023	\$4,376	\$63,591	\$0	\$0	\$0	HIGH, STACY R	22600 BO SUE CT		DANVILLE	61834	22600 BO SUE CT
17-13-203-011	40	Blount	BL023	\$4,848	\$40,063	\$0	\$0	\$0	HOGREN, TROY & DEBRA	22601 BOSUE		DANVILLE	61834	22601 BOSUE
17-13-203-013	40	Blount	BL023	\$3,178	\$31,567	\$0	\$0	\$0	CARR, CHRISTOPHER	% MIKE CARR	22597 BOSUE COURT	DANVILLE	61834	
17-13-203-014	40	Blount	BL023	\$6,273	\$36,382	\$0	\$0	\$0	BOUNDS, MARK W & SUSAN L	22571 BOSUE CT		DANVILLE	61834	22571 BOSUE CT
17-13-203-015	40	Blount	BL023	\$13,627	\$53,580	\$0	\$0	\$0	SEELEY, MICHAEL A & TAMMY K	22549 BO SUE CT		DANVILLE	61834	22549 BO SUE CT
17-13-203-016	40	Blount	BL023	\$7,719	\$43,284	\$0	\$0	\$0	CARR, CARMEN	14943 SHORT		DANVILLE	61834	14943 SHORT
17-13-203-019	40	Blount	BL023	\$7,743	\$40,063	\$0	\$0	\$0	WRIGHT, CHAD & JODI	22526 BO SUE CT		DANVILLE	61834	22526 BO SUE CT
17-13-203-021	40	Blount	BL023	\$10,624	\$92,789	\$0	\$0	\$0	ROBINSON, CHRISTOPHER M & DAYSHA J	22542 BO SUE CT		DANVILLE	61832	22542 BO SUE CT
17-13-203-022	40	Blount	BL023	\$11,900	\$75,688	\$0	\$0	\$0	CAMPBELL, JOSHUA M & AMANDA M	22535 BO SUE CT		DANVILLE	61834	22535 BO SUE CT
17-14-200-013	40	Blount	BL023	\$4,801	\$17,722	\$0	\$0	\$0	MAKEMSON, BARTON	13956 E 2300 NORTH RD		DANVILLE	61834	13956 E 2300 NORTH RD
17-14-200-014	40	Blount	BL023	\$2,474	\$5,267	\$0	\$0	\$0	REITSMA, TOM	13958 E 2300 NORTH RD		DANVILLE	61834	13958 E 2300 NORTH RD
17-14-200-016	40	Blount	BL023	\$787	\$12,401	\$0	\$0	\$0	MAKEMSON, JUDITH	13884 E 2300 NORTH RD		DANVILLE	61834	13884 E 2300 NORTH RD
17-14-200-018	40	Blount	BL023	\$4,592	\$13,566	\$0	\$0	\$0	MAKEMSON, WILLIAM R & TERESA M	13862 E 2300 NORTH RD		DANVILLE	61834	13862 E 2300 NORTH RD
17-15-200-004	40	Blount	BL023	\$1,743	\$35,630	\$0	\$0	\$0	DAY, MATTHEW D	12964 E 2300 NORTH RD		DANVILLE	61834	12964 E 2300 NORTH RD
17-15-400-013	40	Blount	BL023	\$1,301	\$20,464	\$0	\$0	\$0	SODERSTROM, ANNETTE	% LAMUEL SODERSTROM	22462 HENNING	DANVILLE	61834	22462 HENNING
18-18-100-006	40	Blount	BL023	\$1,948	\$58,594	\$0	\$0	\$0	EVANS, JAMES R & AMY R	15039 SHORT		DANVILLE	61834	15039 SHORT
18-18-100-007	40	Blount	BL023	\$11,481	\$33,159	\$0	\$0	\$0	HETTMANSBERGER, BONNIE M	15219 SHORT		DANVILLE	61834	15219 SHORT
18-18-100-014	40	Blount	BL023	\$2,339	\$22,329	\$0	\$0	\$0	MILLER, MICHAEL & LINDSEY	15361 SHORT		DANVILLE	61832	15361 SHORT RD
18-18-100-017	40	Blount	BL023	\$1,341	\$3,716	\$0	\$0	\$0	MC INTYRE, RUTH A	8402 N BOWMAN AVENUE		DANVILLE	61834	15259 SHORT
18-18-100-018	40	Blount	BL023	\$2,009	\$41,486	\$0	\$0	\$0	OWENS, PATRICIA	15105 SHORT		DANVILLE	61834	15105 SHORT
18-18-100-019	40	Blount	BL023	\$1,543	\$7,035	\$0	\$0	\$0	MILLER, LORA L	15023 SHORT		DANVILLE	61834	15023 SHORT
18-18-100-021	40	Blount	BL023	\$4,689	\$47,513	\$0	\$0	\$0	RAY, CHAD A	15113 SHORT RD		DANVILLE	61834	15113 SHORT RD
18-18-100-022	40	Blount	BL023	\$5,026	\$33,903	\$0	\$0	\$0	RAY, LAWRENCE D	15169 SHORT		DANVILLE	61834	15169 SHORT
18-18-100-030	40	Blount	BL023	\$2,144	\$20,480	\$0	\$0	\$0	CARTER, TROY & EMILY	15297 SHORT RD		DANVILLE	61834	15297 SHORT
18-18-100-035	40	Blount	BL023	\$6,259	\$23,432	\$0	\$0	\$0	RICHARDS, REX W JR & CHERYL A	15253 SHORT		DANVILLE	61834	15253 SHORT
17-15-400-012	40	Blount	BL027	\$1,948	\$21,472	\$0	\$0	\$0	WAGNER, JOSEPH E	12719 E 2200 NORTH RD		DANVILLE	61834	12719 E 2200 NORTH RD
17-15-400-029	40	Blount	BL027	\$3,539	\$21,473	\$0	\$0	\$0	PARIS, JIMMIE D	12635 E 2200 NORTH RD		DANVILLE	61834	12635 E 2200 NORTH RD
17-15-400-030	40	Blount	BL027	\$2,165	\$17,245	\$0	\$0	\$0	STEVENS, PATRICK	12637 E 2200 NORTH RD		DANVILLE	61834	12637 E 2200 NORTH RD
17-15-400-031	40	Blount	BL027	\$7,724	\$14,066	\$0	\$0	\$0	ASHIKYAN, ARMEN & CHRISTINE	12685 E 2200 NORTH RD		DANVILLE	61834	12685 E 2200 NORTH RD
17-22-100-024	40	Blount	BL027	\$1,363	\$11,473	\$0	\$0	\$0	DE WITT, WALTER A & JANICE M	22010 N 1220 EAST RD		DANVILLE	61832	22010 N 1220 EAST RD
17-22-300-012	40	Blount	BL027	\$3,352	\$2,259	\$0	\$0	\$0	MC DANIEL, RANDY JO	11980 E 2130 NORTH RD		DANVILLE	61834	11980 E 2130 NORTH RD
17-22-300-013	40	Blount	BL027	\$5,364	\$16,093	\$0	\$0	\$0	TUGGLE, DAVID A SR	21252 N 1200 EAST RD		DANVILLE	61834	21252 N 1200 EAST RD
17-22-300-029	40	Blount	BL027	\$5,881	\$89,906	\$0	\$0	\$0	LESTER, RORY AND JULIE	21717 N 1200 E RD		DANVILLE	61834	21717 N 1200 E RD
17-22-300-034	40	Blount	BL027	\$2,821	\$32,420	\$0	\$0	\$0	PARRISH, MICHAEL & CANDY	21263 N 1220 EAST RD		DANVILLE	61834	21263 N 1220 EAST RD
17-22-300-036	40	Blount	BL027	\$5,933	\$36,544	\$0	\$0	\$0	BEHRENS, JUSTIN W & JULIE D	12040 E 2130 NORTH RD		DANVILLE	61834	12040 E 2130 NORTH RD
17-22-300-038	40	Blount	BL027	\$1,888	\$19,863	\$0	\$0	\$0	WINKLER, LYLE C & SUSAN A	21153 N 1220 EAST RD		DANVILLE	61834	21153 N 1220 EAST RD
17-22-300-040	40	Blount	BL027	\$5,407	\$26,786	\$0	\$0	\$0	WINKLER, DOUGLAS L & DEBORAH L	21243 N 1220 EAST RD		DANVILLE	61834	21243 N 1220 EAST RD
17-22-300-041	40	Blount	BL027	\$3,271	\$3,052	\$0	\$0	\$0	GNADEN, ROBERT E	12160-A E 2130 NORTH RD		DANVILLE	61834	12160-A E 2130 NORTH RD
17-22-400-002	40	Blount	BL027	\$2,253	\$29,362	\$0	\$0	\$0	BROWN, CHAD R	21779 DENMARK		DANVILLE	61834	21779 DENMARK
17-22-400-004	40	Blount	BL027	\$2,535	\$49,911	\$0	\$0	\$0	CRAWLEY, HAROLD E & DEBRA J	21276 HENNING		DANVILLE	61834	21276 HENNING
17-22-400-005	40	Blount	BL027	\$6,363	\$24,953	\$0	\$0	\$0	FREED, ROGER E	21226 HENNING		DANVILLE	61834	21226 HENNING
17-22-400-015	40	Blount	BL027	\$4,347	\$31,337	\$0	\$0	\$0	BROOKS, MARK	DICKEN, TAMARA	21200 HENNING	DANVILLE	61834	21200 HENNING
17-22-400-021	40	Blount	BL027	\$2,419	\$22,843	\$0	\$0	\$0	GROSS, JEFFREY K & KAREN L	12940 E 2150 NORTH RD		DANVILLE	61834	12940 E 2150 NORTH RD
17-22-400-022	40	Blount	BL027	\$6,031	\$38,625	\$0	\$0	\$0	HENK, GARY D	21308 HENNING		DANVILLE	61834	21308 HENNING
17-22-400-023	40	Blount	BL027	\$5,080	\$31,772	\$0	\$0	\$0	BROOKS, CHARLES E & RITA S	21134 HENNING		DANVILLE	61834	21134 HENNING
17-22-400-031	40	Blount	BL027	\$6,176	\$7,959	\$0	\$0	\$0	DUKES, KARLA K	21336 HENNING		DANVILLE	61834	21336 HENNING
17-22-400-037	40	Blount	BL027	\$475	\$3,266	\$0	\$0	\$0	GROSS, JEFFERY K & KAREN L	12940 E 2150 NORTH RD		DANVILLE	61834	12940 E 2150 NORTH RD
17-26-300-002	40	Blount	BL027	\$2,815	\$3,352	\$0	\$0	\$0	SPENCER, BARBARA J	13441 E 2000 NORTH RD		DANVILLE	61832	12488 E 2100 NORTH RD
17-27-200-026	40	Blount	BL027	\$3,768	\$42,280	\$0	\$0	\$0	CARD, LAWRENCE D JR	12488 E 2100 NORTH RD		DANVILLE	61834	12253 E 2000 NORTH RD
17-27-300-005	40	Blount	BL027	\$4,689	\$12,128	\$0	\$0	\$0	CASE, WILLIAM A	12253 E 2000 NORTH RD		DANVILLE	61834	12854 E 2030 NORTH RD
17-27-400-005	40	Blount	BL027	\$4,087	\$23,617	\$0	\$0	\$0	MILNER, GREGORY & STEPHANIE	12854 E 2030 NORTH RD		DANVILLE	61834	12880 E 2030 NORTH RD
17-27-400-006	40	Blount	BL027	\$2,230	\$24,455	\$0	\$0	\$0	MARTENS, BRIAN E	12936 E 2030 NORTH RD		DANVILLE	61834	12936 E 2030 NORTH RD
17-27-400-007	40	Blount	BL027	\$2,230	\$26,560	\$0	\$0	\$0	HATON, GARY A & MICKEY J	12954 E 2030 NORTH RD		DANVILLE	61834	12954 E 2030 NORTH RD
17-27-400-008	40	Blount	BL027	\$2,230	\$27,973	\$0	\$0	\$0	DUNAVAN, JASON & VICTORIA			DANVILLE	61834	

08/17/2021		Property	Township	Tax Code	Non Farm Land	Non Farm Building	Farm Land	Farm Building	Mineral	Owner Name 1	Address	Address 2	City/State	Zip Code	Site Address 1
17-27-400-000	40	Blount	BL027	\$5,159	\$12,344	\$0	\$0	\$0	\$0	LAWHORN, DARREN & AMBER	20296 HENNING RD		DANVILLE	61834	20296 HENNING RD
17-27-400-010	40	Blount	BL027	\$5,127	\$20,100	\$0	\$0	\$0	\$0	MOULTON, BRYAN JAMES	20266 HENNING		DANVILLE	61834	20266 HENNING
17-27-400-011	40	Blount	BL027	\$2,449	\$24,456	\$0	\$0	\$0	\$0	CUNDIFF, EDWARD & SHERRY	20268 HENNING		DANVILLE	61834	20268 HENNING
17-27-400-012	40	Blount	BL027	\$3,352	\$18,894	\$0	\$0	\$0	\$0	PICKETT, TRUDY D	20208 HENNING		DANVILLE	61834	20208 HENNING
17-27-400-013	40	Blount	BL027	\$3,352	\$27,507	\$0	\$0	\$0	\$0	PHENICIE, DALE L & REBECCA L	20180 HENNING		DANVILLE	61834	20180 HENNING
17-27-400-018	40	Blount	BL027	\$10,552	\$6,673	\$0	\$0	\$0	\$0	SCHAFER, CARLA D	12753 E 2000 NORTH RD		DANVILLE	61834	12753 E 2000 NORTH RD
17-27-400-021	40	Blount	BL027	\$6,122	\$32,241	\$0	\$0	\$0	\$0	HENDRICKS, ROBERT & KATHY	12858 E 2030 N RD		DANVILLE	61834	12858 E 2030 NORTH RD
17-27-400-025	40	Blount	BL027	\$1,637	\$26,179	\$0	\$0	\$0	\$0	CORTAPASSI, GABRIEL T	20374 HENNING RD		DANVILLE	61834	20374 HENNING
17-27-400-027	40	Blount	BL027	\$5,977	\$10,804	\$0	\$0	\$0	\$0	HAFNER, GAIL & DOUGLAS G J	12891 E 2030 N RD		DANVILLE	61834	12891 E 2030 NORTH RD
17-28-300-010	40	Blount	BL027	\$437	\$2,698	\$0	\$0	\$0	\$0	DAY, RANDALL & MARY	1524 W CLARK		CHAMPAIGN	61821	
17-28-300-011	40	Blount	BL027	\$6,001	\$27,759	\$0	\$0	\$0	\$0	BOLSER, TOM & PATRICIA	11425 E 2030 NORTH RD		DANVILLE	61834	11425 E 2030 NORTH RD
17-34-100-007	40	Blount	BL027	\$4,222	\$12,043	\$0	\$0	\$0	\$0	ELLIS, DELORES E	19925 N 1200 EAST RD		DANVILLE	61834	19925 N 1200 EAST RD
17-34-100-011	40	Blount	BL027	\$1,441	\$4,089	\$0	\$0	\$0	\$0	GOBLE, CATHERINE	12348 E 2000 NORTH RD		DANVILLE	61834	12348 E 2000 NORTH RD
17-34-100-013	40	Blount	BL027	\$1,441	\$11,886	\$0	\$0	\$0	\$0	LOMAX, TOM JR & SUZANNE	12087 KICKAPOO PARK RD		OAKWOODIL	61858	12087 KICKAPOO PARK RD
17-34-200-017	40	Blount	BL027	\$2,883	\$60,255	\$0	\$0	\$0	\$0	SMITH, THOMAS R & NANCY L	12517 KICKAPOO PARK RD		OAKWOODIL	61858	12517 KICKAPOO PARK RD
17-34-200-019	40	Blount	BL027	\$1,867	\$45,673	\$0	\$0	\$0	\$0	BOEN, STEPHEN & LACEY	19659 DEERE PATH DR		OAKWOODIL	61858	19659 DEERE PATH DR
17-34-201-002	40	Blount	BL027	\$3,179	\$29,020	\$0	\$0	\$0	\$0	HULS, RANDY L	12519 KICKAPOO PARK		OAKWOODIL	61858	12519 KICKAPOO PARK
17-34-201-009	40	Blount	BL027	\$4,055	\$24,341	\$0	\$0	\$0	\$0	VINSON, BRENT	12683 KICKAPOO PARK		OAKWOODIL	61858	12683 KICKAPOO PARK
17-34-201-012	40	Blount	BL027	\$2,259	\$45,491	\$0	\$0	\$0	\$0	PIERCE, F GARETT & HEATHER M	12723 KICKAPOO PARK		OAKWOODIL	61858	12723 KICKAPOO PARK
17-34-201-013	40	Blount	BL027	\$9,118	\$31,774	\$0	\$0	\$0	\$0	ASMAR, DUSTIN M & DULCIE	12751 KICKAPOO PARK RD		OAKWOODIL	61858	12751 KICKAPOO PARK
17-34-201-015	40	Blount	BL027	\$4,055	\$29,058	\$0	\$0	\$0	\$0	DIEU, LARRY E JR	12781 KICKAPOO PARK		OAKWOODIL	61858	12781 KICKAPOO PARK
17-34-201-016	40	Blount	BL027	\$1,917	\$39,140	\$0	\$0	\$0	\$0	CUNDIFF, CAREY & JONI	12807 KICKAPOO PARK		OAKWOODIL	61858	12807 KICKAPOO PARK
17-34-201-018	40	Blount	BL027	\$1,917	\$49,692	\$0	\$0	\$0	\$0	HUNTER, JEREMY & LESLIE	12833 KICKAPOO PARK		OAKWOODIL	61858	12833 KICKAPOO PARK
17-34-201-019	40	Blount	BL027	\$3,929	\$44,909	\$0	\$0	\$0	\$0	THOMPSON, KALEB W	12851 KICKAPOO PARK RD		OAKWOODIL	61858	12851 KICKAPOO PARK RD
17-34-201-022	40	Blount	BL027	\$4,667	\$36,385	\$0	\$0	\$0	\$0	BOEN, JAMES & CINDY	12583 KICKAPOO PARK		OAKWOODIL	61858	12583 KICKAPOO PARK
17-34-201-023	40	Blount	BL027	\$1,026	\$513	\$0	\$0	\$0	\$0	HUNTER, JEREMY & LESLIE	12833 KICKAPOO PARK RD		OAKWOODIL	61858	12833 KICKAPOO PARK
17-34-202-002	40	Blount	BL027	\$2,013	\$38,926	\$0	\$0	\$0	\$0	JOHNSON, TAYLOR N	19622 HENNING RD		DANVILLE	61834	19622 HENNING
17-35-100-006	40	Blount	BL027	\$3,352	\$27,839	\$0	\$0	\$0	\$0	MURPHY, DAVID E & LAURIE	19589 A HENNING RD		DANVILLE	61834	19589 A HENNING RD
17-35-100-007	40	Blount	BL027	\$3,352	\$14,806	\$0	\$0	\$0	\$0	SHELTON, LONNIE	23116 HENNING		DANVILLE	61834	23116 HENNING
17-35-100-008	40	Blount	BL027	\$4,021	\$16,811	\$0	\$0	\$0	\$0	MUNCK, SVEN & CAROL	19545 HENNING		DANVILLE	61834	19545 HENNING
17-35-100-010	40	Blount	BL027	\$2,521	\$34,943	\$0	\$0	\$0	\$0	EDWARDS, THOMAS D & VICKIE C LIFE EST	13460 E 2000 NORTH RD		DANVILLE	61834	13460 E 2000 NORTH RD
17-35-100-011	40	Blount	BL027	\$4,063	\$30,824	\$0	\$0	\$0	\$0	SHOEMAKER, RONALD C	13298 E 2000 NORTH RD		DANVILLE	61834	13298 E 2000 NORTH RD
17-35-100-012	40	Blount	BL027	\$3,897	\$23,113	\$0	\$0	\$0	\$0	MC DERMOTT, KELLY L	19937 HENNING		DANVILLE	61834	19937 HENNING
17-35-100-014	40	Blount	BL027	\$756	\$19,841	\$0	\$0	\$0	\$0	SHOEMAKER, WILLIAM C	13314 E 2000 NORTH RD		DANVILLE	61834	13314 E 2000 NORTH RD
17-25-201-034	32	Blount	BL004	\$234	\$0	\$0	\$0	\$0	\$0	SECURITY VENTURES INC	2807 N VERMILION STE 5		DANVILLE	61832	
17-34-202-001	32	Blount	BL027	\$1,250	\$0	\$0	\$0	\$0	\$0	JOHNSON, WILLIAM	19622 HENNING		DANVILLE	61834	
17-34-202-003	32	Blount	BL027	\$1,280	\$0	\$0	\$0	\$0	\$0	JOHNSON, WILLIAM	19622 HENNING		DANVILLE	61834	
17-34-202-004	32	Blount	BL027	\$1,049	\$0	\$0	\$0	\$0	\$0	JOHNSON, WILLIAM	19622 HENNING		DANVILLE	61834	
18-19-303-002	30	Blount	BL001	\$10,827	\$0	\$0	\$0	\$0	\$0	SODHI, BRIJNANDAN	3608 N VERMILION		DANVILLE	61832	
18-19-303-012	30	Blount	BL001	\$4,680	\$0	\$0	\$0	\$0	\$0	WAGNER, THOMAS B & SUSAN L	3410 FAIRWAY		DANVILLE	61832	
18-19-303-013	30	Blount	BL001	\$4,680	\$0	\$0	\$0	\$0	\$0	SODHI, BRIJNANDAN	3608 N VERMILION		DANVILLE	61832	
18-19-303-014	30	Blount	BL001	\$157	\$0	\$0	\$0	\$0	\$0	OFFUTT CONSTRUCTION INC	2807 N VERMILION		DANVILLE	61832	
18-19-303-016	30	Blount	BL001	\$6,499	\$0	\$0	\$0	\$0	\$0	MINHAS, LOVE	KAUR GURPREET	3312 FAIRWAY	DANVILLE	61832	
18-19-303-017	30	Blount	BL001	\$226	\$0	\$0	\$0	\$0	\$0	SWIERSZ, MICHAEL H	1313 FAIRWAY		DANVILLE	61832	
17-24-401-002	30	Blount	BL004	\$2,757	\$0	\$0	\$0	\$0	\$0	SECURITY VENTURES INC	2807 N VERMILION STE 5		DANVILLE	61832	
17-25-201-042	30	Blount	BL004	\$6,185	\$0	\$0	\$0	\$0	\$0	STEINMETZ, WILLIAM L	11691 FITZGERALD LN		HUNTLEYIL	60142	1439 GOLF TERRACE
17-25-201-044	30	Blount	BL004	\$5,371	\$0	\$0	\$0	\$0	\$0	BT PROPERTIES OF VERMILION COUNTY LLC	PO BOX 1035		DANVILLE	61834	
18-19-301-001	30	Blount	BL004	\$3,601	\$0	\$0	\$0	\$0	\$0	ABBED, MAHMUD & HEND	44 ROSEWOOD DR		HAWTHORN WOODSIL	60047	
18-19-301-002	30	Blount	BL004	\$3,601	\$0	\$0	\$0	\$0	\$0	ABBED, MAHMUD & HEND	44 ROSEWOOD DR		HAWTHORN WOODSIL	60047	
18-19-301-009	30	Blount	BL004	\$3,078	\$0	\$0	\$0	\$0	\$0	AARON INVESTMENTS INC	PO BOX 1515		DANVILLE	61834	
18-19-301-010	30	Blount	BL004	\$3,601	\$0	\$0	\$0	\$0	\$0	SINGH, JASJIT & JASVIR	1315 PARK HAVEN BLVD		DANVILLE	61832	
18-19-301-017	30	Blount	BL004	\$4,863	\$0	\$0	\$0	\$0	\$0	CITY OF DANVILLE	17 W MAIN		DANVILLE	61832	
18-19-301-018	30	Blount	BL004	\$4,863	\$0	\$0	\$0	\$0	\$0	CITY OF DANVILLE	17 W MAIN		DANVILLE	61832	
18-19-301-026	30	Blount	BL004	\$5,791	\$0	\$0	\$0	\$0	\$0	MARTIN, JOHN F	3304 FAIRWAY DR		DANVILLE	61832	
18-30-101-078	30	Blount	BL004	\$9,195	\$0	\$0	\$0	\$0	\$0	BLACKBRIAR CONDO ASSOCIATION	% PRESIDENT		DANVILLE	61832	
18-30-101-085	30	Blount	BL004	\$1	\$0	\$0	\$0	\$0	\$0	PAPE, E ROBERT IV	3029 GOLF TERRACE		DANVILLE	61832	
18-30-101-086	30	Blount	BL004	\$1	\$0	\$0	\$0	\$0	\$0	PAPE, E ROBERT IV	3029 GOLF TERRACE		DANVILLE	61832	
18-30-201-035	30	Blount	BL004	\$17,639	\$0	\$0	\$0	\$0	\$0	DENVALE WEST	HOMEOWNERS ASSOC INC		DANVILLE	61832	
18-30-301-010	30	Blount	BL004	\$10,395	\$0	\$0	\$0	\$0	\$0	YOUNG, GORDON C & JANICE K	2582 RUE BIENVILLE	3030 PARK HAVEN BLVD	DANVILLE	61832	
18-30-301-027	30	Blount	BL004	\$10,326	\$0	\$0	\$0	\$0	\$0	NOOR MT LLC	2576 RUE BIENVILLE		DANVILLE	61832	
18-30-301-052	30	Blount	BL004	\$1,545	\$0	\$0	\$0	\$0	\$0	PLATTNER, PAUL & SUSAN	1234 RUE CONTI		DANVILLE	61832	
17-13-400-003	30	Blount	BL007	\$2,334	\$0	\$0	\$0	\$0	\$0	BUSH, WILLIAM G	22173 DENMARK RD		DANVILLE	61834	
17-13-400-008	30	Blount	BL007	\$545	\$0	\$0	\$0	\$0	\$0	THE MORRIS FAMILY LIVING TR	% STEPHEN MORRIS TRTE	869 E SCHAUMBERG RD, #343	SCHAUMBURGIL	60194	
17-25-200-006	30	Blount	BL007	\$4,324	\$0	\$0	\$0	\$0	\$0	PIERCE, JAMES D	14564 OLD OTTAWA RD		DANVILLE	61834	
17-25-200-010	30	Blount	BL007	\$3,127	\$0	\$0	\$0	\$0	\$0	PIERCE, JAMES D	14564 OLD OTTAWA RD		DANVILLE	61834	
17-25-300-002	30	Blount	BL007	\$4,222	\$0	\$0	\$0	\$0	\$0	ZOOK, KAYLA J	20647 N 1430 EAST RD		DANVILLE	61834	
17-25-300-005	30	Blount	BL007	\$1,917	\$0	\$0	\$0	\$0	\$0	RUTAN, STEVEN	% DOROTHY WELCHEL	20299 N 1430 EAST RD	DANVILLE	61834	
17-25-300-010	30	Blount	BL007	\$3,081	\$0	\$0	\$0	\$0	\$0	BARR, DENISE	2292 CARLTON CHASE RD		DACULAGA	30019	
17-25-400-008	30	Blount	BL007	\$4,401	\$0	\$0	\$0	\$0	\$0	ORTIZ, BARBARA	20150 WOODBURY HILL		DANVILLE	61834	

08/17/2021		Property	Township	Tax Code	Non Farm Land	Non Farm Building	Farm Land	Farm Building	Mineral	Owner Name 1	Address	Address 2	City/State	Zip Code	Site Address 1
17-25-400-003	30	Blount	BL007	\$1,051	\$0	\$0	\$0	\$0	\$0	OWENS, CURTIS W & BRANDI L	19903 WOODBURY HILL		DANVILLEIL	61834	
17-35-200-009	30	Blount	BL007	\$1,948	\$0	\$0	\$0	\$0	\$0	DAVIS, TINA L	13827 E 1990 NORTH RD		DANVILLEIL	61834	
17-35-200-017	30	Blount	BL007	\$1,546	\$0	\$0	\$0	\$0	\$0	FRENCH, DALE & JUDY	13927 E 1990 NORTH RD		DANVILLEIL	61834	13927 E 1990 NORTH RD
17-36-200-002	30	Blount	BL007	\$470	\$0	\$0	\$0	\$0	\$0	HAWKINS, SHIRLEY A	14631 E 2000 NORTH RD		DANVILLEIL	61834	
17-36-200-004	30	Blount	BL007	\$7,183	\$0	\$0	\$0	\$0	\$0	SWANK, GARY & CAROL	19795 WOODBURY HILL		DANVILLEIL	61834	
17-36-200-024	30	Blount	BL007	\$220	\$0	\$0	\$0	\$0	\$0	HUFF, RICHARD	19699 WOODBURY HILL		DANVILLEIL	61834	
18-18-300-001	30	Blount	BL007	\$337	\$0	\$0	\$0	\$0	\$0	MILLER, LORA L	15023 SHORT RD		DANVILLEIL	61834	
18-18-300-002	30	Blount	BL007	\$337	\$0	\$0	\$0	\$0	\$0	EVANS, JAMES R & AMY R	15039 SHORT		DANVILLEIL	61834	
18-18-300-003	30	Blount	BL007	\$337	\$0	\$0	\$0	\$0	\$0	OWENS, PATRICIA J	15105 SHORT RD		DANVILLEIL	61834	
18-18-300-004	30	Blount	BL007	\$402	\$0	\$0	\$0	\$0	\$0	MATHIS, ROBERT E	14986 SHORT RD		DANVILLEIL	61834	
18-18-300-015	30	Blount	BL007	\$1,674	\$0	\$0	\$0	\$0	\$0	BURTON, RICHARD ETAL	PO BOX 602		DANVILLEIL	61834	
18-18-300-018	30	Blount	BL007	\$4,356	\$0	\$0	\$0	\$0	\$0	WARD, JEANNE	22467 N 1535 EAST RD		DANVILLEIL	61834	
18-18-300-022	30	Blount	BL007	\$4,766	\$0	\$0	\$0	\$0	\$0	GULICK, STEVEN T	22341 N 1535 EAST RD		DANVILLEIL	61834	
18-18-300-023	30	Blount	BL007	\$2,941	\$0	\$0	\$0	\$0	\$0	GULICK, STEVEN T	22341 N 1535 EAST RD		DANVILLEIL	61834	
18-18-300-024	30	Blount	BL007	\$6,115	\$0	\$0	\$0	\$0	\$0	WHEELER, TIMOTHY C & CARLA J	15346 SHORT RD		DANVILLEIL	61834	
18-19-101-006	30	Blount	BL007	\$278	\$0	\$0	\$0	\$0	\$0	WYNN, HARLEY E	2377 CO RD 1500 NORTH		DANVILLEIL	61834	22434 N 1535 EAST RD
18-19-101-007	30	Blount	BL007	\$360	\$0	\$0	\$0	\$0	\$0	WHITAKER, LARRY C	15833 E 2150 NORTH RD		DANVILLEIL	61834	
18-19-101-011	30	Blount	BL007	\$668	\$0	\$0	\$0	\$0	\$0	GATES, CHARLES & ROSE	21439 DENMARK RD		DANVILLEIL	61834	
18-19-101-013	30	Blount	BL007	\$353	\$0	\$0	\$0	\$0	\$0	STEWART, PATRICK H	POB 787		DOUGLASM	49406	
18-19-101-019	30	Blount	BL007	\$6,685	\$0	\$0	\$0	\$0	\$0	HALLORAN, THOMAS & DARLENE	21737 DENMARK RD		DANVILLEIL	61832	
18-19-101-020	30	Blount	BL007	\$636	\$0	\$0	\$0	\$0	\$0	FRAZIER, NEILA	2410 EAST RD		DANVILLEIL	61832	21583 DENMARK RD
18-19-101-022	30	Blount	BL007	\$12,328	\$0	\$0	\$0	\$0	\$0	LANGELLIER, RAY & NANCY	POB 70		WELLINGTONIL	60973	
18-19-102-003	30	Blount	BL007	\$2,515	\$0	\$0	\$0	\$0	\$0	GUERRERO, SALVADOR S & JUANA	21482 DENMARK		DANVILLEIL	61834	
18-19-102-006	30	Blount	BL007	\$2,344	\$0	\$0	\$0	\$0	\$0	GUERRERO, SALVADOR S & JUANA	21482 DENMARK		DANVILLEIL	61834	
18-19-102-010	30	Blount	BL007	\$988	\$0	\$0	\$0	\$0	\$0	LACKEY, BRUCE A & DONNA	21325 N 1535 EAST RD		DANVILLEIL	61834	
18-19-102-011	30	Blount	BL007	\$6,533	\$0	\$0	\$0	\$0	\$0	ANDERS, WAYNE P & JAMIE L	21366 N 1535 EAST RD		DANVILLEIL	61834	
18-19-204-002	30	Blount	BL007	\$4,307	\$0	\$0	\$0	\$0	\$0	WARNER, DAVID & SUSAN	15631 E 2150 NORTH RD		DANVILLEIL	61834	
18-19-204-004	30	Blount	BL007	\$514	\$0	\$0	\$0	\$0	\$0	WARNER, DAVID & SUSAN	15631 E 2150 NORTH RD		DANVILLEIL	61834	
18-19-204-006	30	Blount	BL007	\$1,544	\$0	\$0	\$0	\$0	\$0	WARNER, DAVID P & SUSAN B	15631 E 2150 NORTH RD		DANVILLEIL	61834	
18-19-204-007	30	Blount	BL007	\$6,158	\$0	\$0	\$0	\$0	\$0	WARNER, DAVID & SUSAN	15631 E 2150 NORTH RD		DANVILLEIL	61834	
18-19-300-003	30	Blount	BL007	\$1,008	\$0	\$0	\$0	\$0	\$0	HONEY, JAMES R	7809 B HOLLOWGATE CIRCLE		SPRINGFIELDVA	22152	
18-19-300-011	30	Blount	BL007	\$396	\$0	\$0	\$0	\$0	\$0	ROBERTS, BRUCE & DEBBIE	21394 DENMARK RD		DANVILLEIL	61832	
18-19-300-013	30	Blount	BL007	\$402	\$0	\$0	\$0	\$0	\$0	HENKELMAN, JOHN JR	& LEONOR PEREZ	21286 DENMARK	DANVILLEIL	61834	
18-30-100-012	30	Blount	BL007	\$6,301	\$0	\$0	\$0	\$0	\$0	WAGNER, JAMES A & KAREN L	20 OLD DITAWA		DANVILLEIL	61832	
18-19-400-032	30	Blount	BL009	\$1,819	\$0	\$0	\$0	\$0	\$0	BURLESON, DAVID W	15589 BOAT CLUB		DANVILLEIL	61834	
18-31-100-002	30	Blount	BL009	\$7,144	\$0	\$0	\$0	\$0	\$0	ATWOOD, SCOTT K TRTE	ATWOOD BROTHERS TR	35 MOOREHEAD CT	HAMPSTEADNC	28443	
18-31-100-004	30	Blount	BL009	\$6,495	\$0	\$0	\$0	\$0	\$0	DREWS, STEVE & MICHELLE	10274 N 100 WEST		PERRYSVILLEIN	47974	
12-23-400-013	30	Blount	BL015	\$905	\$0	\$0	\$0	\$0	\$0	STORY, ALFRED L TRTE	18 LAKE SHORE CT		DANVILLEIL	61832	
12-24-100-005	30	Blount	BL015	\$2,874	\$0	\$0	\$0	\$0	\$0	SEVERNS, BYRON S	1081 MARIPOSA DR NE		PALM BAYFL	32905	
12-24-200-010	30	Blount	BL015	\$2,493	\$0	\$0	\$0	\$0	\$0	WHITLOW, ERNIE	472 CR 3400 NORTH		FOOSLANDIL	61845	27740 N 990 EAST RD
12-25-200-003	30	Blount	BL015	\$1,769	\$0	\$0	\$0	\$0	\$0	BECK, LOWELL & GRECHEN	527 POLAND		DANVILLEIL	61834	
13-19-100-004	30	Blount	BL015	\$2,476	\$0	\$0	\$0	\$0	\$0	HICKMAN, EDDY & REBECCA	10268 E 2750 NORTH RD		POTOMACIL	61865	
13-19-100-007	30	Blount	BL015	\$1,806	\$0	\$0	\$0	\$0	\$0	ACTON, JEFFREY & CYNTHIA	14306 E 2400 NORTH RD		DANVILLEIL	61834	
13-19-400-009	30	Blount	BL015	\$559	\$0	\$0	\$0	\$0	\$0	MOCKBEE, GARY & PAT	10400 E 2744 NORTH RD		POTOMACIL	61865	
12-25-400-006	30	Blount	BL017	\$1,207	\$0	\$0	\$0	\$0	\$0	CORD, CAROL F	2589 VINEYARD LN		ROUND LAKE BEACHIL	60073	
12-25-400-008	30	Blount	BL017	\$337	\$0	\$0	\$0	\$0	\$0	HOPKINS, RANDY	9765 E 2600 NORTH RD		POTOMACIL	61865	
12-25-400-014	30	Blount	BL017	\$2,283	\$0	\$0	\$0	\$0	\$0	HOPKINS, JOSHUA & CRYSTAL	7512 LAUREN CT		TERRE HAUTEIN	47802	
12-25-400-026	30	Blount	BL017	\$2,874	\$0	\$0	\$0	\$0	\$0	HOPKINS, RANDY L	9765 E 2600 NORTH RD		POTOMACIL	61865	
12-25-400-028	30	Blount	BL017	\$537	\$0	\$0	\$0	\$0	\$0	HOPKINS, RANDY L ET AL	9765 E 2600 NORTH RD		POTOMACIL	61865	
12-25-400-029	30	Blount	BL017	\$268	\$0	\$0	\$0	\$0	\$0	HOPKINS, DEANA S	30483 ARMSTRONG RD		ARMSTRONGIL	61812	26288 N 990 EAST RD
12-25-400-030	30	Blount	BL017	\$185	\$0	\$0	\$0	\$0	\$0	HOPKINS, MARK A	26303 N 990 EAST RD		POTOMACIL	61865	26303 N 990 EAST RD
12-25-400-031	30	Blount	BL017	\$351	\$0	\$0	\$0	\$0	\$0	MORLAN, AMBER L	26316 N 990 EAST RD		POTOMACIL	61865	26316 N 990 EAST RD
12-36-200-014	30	Blount	BL017	\$1,818	\$0	\$0	\$0	\$0	\$0	ANDREWS, SHAWN	9391 E 2250 NORTH RD		DANVILLEIL	61832	
13-30-300-003	30	Blount	BL017	\$1,104	\$0	\$0	\$0	\$0	\$0	WERNIGK, JAMES D	10114 E 2600 NORTH RD		POTOMACIL	61865	
13-30-300-004	30	Blount	BL017	\$1,008	\$0	\$0	\$0	\$0	\$0	WERNIGK, DONALD & SANDRA	10172 E 2600 NORTH RD		POTOMACIL	61865	
13-30-300-005	30	Blount	BL017	\$1,008	\$0	\$0	\$0	\$0	\$0	WERNIGK, DONALD R	10172 E 2600 NORTH RD		POTOMACIL	61865	
13-30-300-006	30	Blount	BL017	\$337	\$0	\$0	\$0	\$0	\$0	WERNIGK, JAMES & CHERI	10114 E 2600 NORTH RD		POTOMACIL	61865	
13-30-300-007	30	Blount	BL017	\$1,008	\$0	\$0	\$0	\$0	\$0	WERNIGK, JAMES & CHERI	10114 E 2600 NORTH RD		POTOMACIL	61865	
13-30-300-008	30	Blount	BL017	\$1,934	\$0	\$0	\$0	\$0	\$0	SNYDER, RANDY J & JENNIFER S	10082 E 2600 NORTH RD		POTOMACIL	61865	
13-31-100-005	30	Blount	BL017	\$1,174	\$0	\$0	\$0	\$0	\$0	WERNIGK, JAMES & CHERI	10114 E 2600 NORTH RD		POTOMACIL	61865	
13-31-100-008	30	Blount	BL017	\$1,341	\$0	\$0	\$0	\$0	\$0	WERNIGK, DONALD & SANDRA	10172 E 2600 NORTH RD		POTOMACIL	61865	
13-21-100-006	30	Blount	BL019	\$2,981	\$0	\$0	\$0	\$0	\$0	MONTOYA, CESAR G	12664 US ROUTE 136		POTOMACIL	61865	11721 E 2750 NORTH RD
17-11-400-005	30	Blount	BL019	\$6,031	\$0	\$0	\$0	\$0	\$0	GERBSCH, CAROLYN S	17 LOGAN TERRACE		DANVILLEIL	61832	
17-12-100-010	30	Blount	BL019	\$1,887	\$0	\$0	\$0	\$0	\$0	ECKERT, MARY ALICE	8801 MADISON AVE	APT 206D	INDIANAPOLISIN	462276479	
17-12-100-011	30	Blount	BL019	\$3,832	\$0	\$0	\$0	\$0	\$0	KREIDL, HERMAN	23626 N 1450 EAST RD		DANVILLEIL	61834	
17-12-200-002	30	Blount	BL019	\$2,434	\$0	\$0	\$0	\$0	\$0	DINES, TERRY & NANCY	14782 E 2400 NORTH RD		DANVILLEIL	61834	
17-12-300-002	30	Blount	BL019	\$1,174	\$0	\$0	\$0	\$0	\$0	FINLEY, ROBERT F	141 THORNHILL DR		DANVILLEIL	61832	
17-12-300-008	30	Blount	BL019	\$4,222	\$0	\$0	\$0	\$0	\$0	CONKLIN, GEORGE & MARGARET	23315 N 1450 EAST RD		DANVILLEIL	61834	
17-12-401-001	30	Blount	BL019	\$1,104	\$0	\$0	\$0	\$0	\$0	SMITH, RICHARD K	23233 N 1450 EAST RD		DANVILLEIL	61834	

08/17/2021		Property	Township	Tax Code	Non Farm Land	Non Farm Building	Farm Land	Farm Building	Mineral	Owner Name 1	Address	Address 2	City/State	Zip Code	Site Address 1
18-07-300-000	30	Blount	BL019	\$5,977	\$0	\$0	\$0	\$0	\$0	DINES, JOHN	14483 E 2200 NORTH RD		DANVILLEIL	61834	23624 N 1530 EAST RD
18-07-300-002	30	Blount	BL019	\$1,474	\$0	\$0	\$0	\$0	\$0	MORGAN, BERNADINE	% TERRI VAN DELUNE	1969 BELGUIM AVE	DANVILLEIL	61834	
13-24-200-031	30	Blount	BL021	\$1,456	\$0	\$0	\$0	\$0	\$0	GUTTERRIDGE, MARILYN LIFE EST	14041 E 2200 NORTH		DANVILLEIL	61834	
13-36-400-009	30	Blount	BL021	\$337	\$0	\$0	\$0	\$0	\$0	WEAR, DESIRE L DUNAVAN	25195 ST RTE 1		DANVILLEIL	61834	
13-36-400-014	30	Blount	BL021	\$388	\$0	\$0	\$0	\$0	\$0	WEAR, DESIRE L DUNAVAN	25195 ST RTE 1		DANVILLEIL	61834	
13-36-400-015	30	Blount	BL021	\$9,563	\$0	\$0	\$0	\$0	\$0	ARKAD PROPERTIES LLC	807 E VOORHEES		DANVILLEIL	61832	
13-36-400-018	30	Blount	BL021	\$796	\$0	\$0	\$0	\$0	\$0	WEST, WILLIAM R JR & LISA L	24750 ST RTE 1		DANVILLEIL	61834	
13-36-400-019	30	Blount	BL021	\$1,266	\$0	\$0	\$0	\$0	\$0	SULLIVAN, RICHARD & CASSIDY	24868 ST RTE 1		DANVILLEIL	61834	
13-36-400-020	30	Blount	BL021	\$580	\$0	\$0	\$0	\$0	\$0	SULLIVAN, RICHARD & CASSIDY	24868 STATE RT 1		DANVILLEIL	61834	
13-36-400-021	30	Blount	BL021	\$5,663	\$0	\$0	\$0	\$0	\$0	LONG, NORMA J	24850 STATE ROUTE 1		DANVILLEIL	61834	
13-36-401-001	30	Blount	BL021	\$4,209	\$0	\$0	\$0	\$0	\$0	GUTIERREZ, JAMES & SANDRA J	25459 ST RTE 1		DANVILLEIL	61834	
13-36-401-003	30	Blount	BL021	\$2,950	\$0	\$0	\$0	\$0	\$0	GUTIERREZ, JAMES & JUANITA	25459 ST RTE 1		DANVILLEIL	61832	
13-36-401-004	30	Blount	BL021	\$2,950	\$0	\$0	\$0	\$0	\$0	GUTIERREZ, JUANITA	25459 STATE ROUTE 1		DANVILLEIL	61834	
14-31-300-010	30	Blount	BL021	\$5,207	\$0	\$0	\$0	\$0	\$0	SCOTT, JOHN C & ASHLEY M	16398 TUCKA BUCKA		DANVILLEIL	61832	
14-31-300-012	30	Blount	BL021	\$1,179	\$0	\$0	\$0	\$0	\$0	WEAR, DESIRE L DUNAVAN	25195 ST RTE 1		DANVILLEIL	61834	
14-31-300-013	30	Blount	BL021	\$1,503	\$0	\$0	\$0	\$0	\$0	WEAR, DESIRE L DUNAVAN	25195 ST RTE 1		DANVILLEIL	61834	
14-31-300-020	30	Blount	BL021	\$235	\$0	\$0	\$0	\$0	\$0	RANGEL, ENRIQUE SR & ISELA	16397 TUCKA BUCKA RD		DANVILLEIL	61834	
14-31-300-022	30	Blount	BL021	\$2,262	\$0	\$0	\$0	\$0	\$0	COURSON, DAVID ET AL	16254 TUCKA BUCKA		DANVILLEIL	61834	
14-31-301-003	30	Blount	BL021	\$1,475	\$0	\$0	\$0	\$0	\$0	JOHNSON, NICKOLAS	PO BOX 754		DANVILLEIL	61834	
14-31-301-008	30	Blount	BL021	\$2,979	\$0	\$0	\$0	\$0	\$0	REIFSTECK, RUSSELL	16134 ARROWHEAD RD		DANVILLEIL	61834	
14-31-301-018	30	Blount	BL021	\$2,280	\$0	\$0	\$0	\$0	\$0	YOUNG, ROBERT J & GLORIA	16292 ARROWHEAD		DANVILLEIL	61834	
14-31-301-025	30	Blount	BL021	\$1,558	\$0	\$0	\$0	\$0	\$0	FINNEY, JOHN E	16369 TUCKA BUCKA		DANVILLEIL	61834	
14-31-301-027	30	Blount	BL021	\$1,941	\$0	\$0	\$0	\$0	\$0	WEIDENBURNER, AARON M & GUADALUPE J	16050 ARROWHEAD		DANVILLEIL	61834	16050 ARROWHEAD
14-31-301-035	30	Blount	BL021	\$359	\$0	\$0	\$0	\$0	\$0	BISHOP, BRIAN & STEPHANIE	6595 US RTE 136		POTOMACIL	61865	
14-31-301-038	30	Blount	BL021	\$541	\$0	\$0	\$0	\$0	\$0	BISHOP, BRIAN	6595 US TRE 136		POTOMACIL	61865	
14-31-301-039	30	Blount	BL021	\$180	\$0	\$0	\$0	\$0	\$0	PIERSON, DAVID	16261 W NEWELL		DANVILLEIL	61834	
14-31-302-002	30	Blount	BL021	\$1,997	\$0	\$0	\$0	\$0	\$0	SCHOOLCRAFT, JASON	WRIGHT, MICHELLE	25069 BRANDYWINE	DANVILLEIL	61834	
14-31-302-003	30	Blount	BL021	\$1,997	\$0	\$0	\$0	\$0	\$0	BRODERICK, JOHN T	16341 TUCKA BUCKA RD		DANVILLEIL	61834	
14-31-302-008	30	Blount	BL021	\$2,466	\$0	\$0	\$0	\$0	\$0	FINNEY, JOHN E	16369 TUCKA BUCKA		DANVILLEIL	61834	
14-31-302-011	30	Blount	BL021	\$1,500	\$0	\$0	\$0	\$0	\$0	BRODERICK, JOHN T	16341 TUCKA BUCKA RD		DANVILLEIL	61834	16311 TUCKA BUCKA
14-31-302-017	30	Blount	BL021	\$1,315	\$0	\$0	\$0	\$0	\$0	BRODERICK, JOHN T & MARILYN S	16341 TUCKA BUCKA		DANVILLEIL	61834	
14-31-302-018	30	Blount	BL021	\$1,315	\$0	\$0	\$0	\$0	\$0	BRODERICK, JOHN T & MARILYN S	16341 TUCKA BUCKA		DANVILLEIL	61834	
14-31-302-025	30	Blount	BL021	\$3,242	\$0	\$0	\$0	\$0	\$0	SCHMITT, MICHAEL T	16290 TUCKA BUCKA		DANVILLEIL	61834	
14-31-302-029	30	Blount	BL021	\$1,474	\$0	\$0	\$0	\$0	\$0	COURSON, DAVID & SANDRA	16254 TUCKA BUCKA RD		DANVILLEIL	61834	
14-31-302-032	30	Blount	BL021	\$2,241	\$0	\$0	\$0	\$0	\$0	COURSON, DAVID & SANDRA	16254 TUCKA BUCKA		DANVILLEIL	61834	
14-31-302-035	30	Blount	BL021	\$1,210	\$0	\$0	\$0	\$0	\$0	GUNFLINT, INC	% ROBIN GOLDEN	16164 TUCKA BUCKA	DANVILLEIL	61834	
14-31-302-036	30	Blount	BL021	\$525	\$0	\$0	\$0	\$0	\$0	HIATT, RUSSELL & ILA	16232 TUCKA BUCKA RD		DANVILLEIL	61834	
14-31-302-041	30	Blount	BL021	\$2,038	\$0	\$0	\$0	\$0	\$0	SCHOOLCRAFT, JASON & MICHELLE	25069 BRANDYWINE		DANVILLEIL	61834	
14-31-304-010	30	Blount	BL021	\$1,558	\$0	\$0	\$0	\$0	\$0	LAIRD, WILLIAM G & SHERRIE	& HAROLD HEFFERN	16300 ARROWHEAD	DANVILLEIL	61834	
18-06-300-005	30	Blount	BL021	\$1,727	\$0	\$0	\$0	\$0	\$0	LEAMONS, NOLAN D	15159 E 2380 NORTH RD		DANVILLEIL	61834	
18-06-300-007	30	Blount	BL021	\$625	\$0	\$0	\$0	\$0	\$0	SMITH, LINDA	15266 E 2430 NORTH RD		DANVILLEIL	61834	
18-06-300-009	30	Blount	BL021	\$3,081	\$0	\$0	\$0	\$0	\$0	LEAMONS, NOLAN D	15159 E 2380 NORTH RD		DANVILLEIL	61834	
18-06-300-021	30	Blount	BL021	\$3,897	\$0	\$0	\$0	\$0	\$0	SEYFERT, RICKY & MARY	23965 N 1530 EAST RD		DANVILLEIL	61834	
18-06-300-030	30	Blount	BL021	\$3,066	\$0	\$0	\$0	\$0	\$0	MARTIN, MATTHEW J & LACIE C	15230 E 2430 NORTH RD		DANVILLEIL	61834	
18-06-400-034	30	Blount	BL021	\$6,482	\$0	\$0	\$0	\$0	\$0	HAMILTON, DONGLAS J & BRENDA L	15621 E 2430 NORTH RD		DANVILLEIL	61834	15621 E 2430 NORTH RD
18-07-100-008	30	Blount	BL021	\$1,174	\$0	\$0	\$0	\$0	\$0	SCHROEDER, HENRY III	1205 SARA		DANVILLEIL	61832	
18-07-100-009	30	Blount	BL021	\$2,009	\$0	\$0	\$0	\$0	\$0	SCHROEDER, HENRY III	1205 SARA		DANVILLEIL	61832	
13-32-302-001	30	Blount	BL023	\$1,341	\$0	\$0	\$0	\$0	\$0	COLLINS, JERRY & DONNA	11174 E 2520 NORTH RD		DANVILLEIL	61834	
13-32-302-003	30	Blount	BL023	\$1,341	\$0	\$0	\$0	\$0	\$0	GARNICA, RICK & SHELLY	110 N WILSON		POTOMACIL	61865	
13-32-302-004	30	Blount	BL023	\$1,341	\$0	\$0	\$0	\$0	\$0	GARNICA, RICK & SHELLY	110 N WILSON		POTOMACIL	61865	
13-32-302-005	30	Blount	BL023	\$1,341	\$0	\$0	\$0	\$0	\$0	GARNICA, RICK & SHELLY	110 N WILSON		POTOMACIL	61865	
13-32-302-006	30	Blount	BL023	\$1,341	\$0	\$0	\$0	\$0	\$0	DIVELEY, HEATHER	25098 INDIAN SPRINGS		DANVILLEIL	61834	
17-04-100-012	30	Blount	BL023	\$44	\$0	\$0	\$0	\$0	\$0	EATON, MICHAEL & NADINE	6624 BENJESTOWN RD		MILLINGTONTN	38053	
17-04-101-002	30	Blount	BL023	\$1,341	\$0	\$0	\$0	\$0	\$0	GARNICA, NOAH	11170 E 2520 NORTH RD		DANVILLEIL	61834	
17-04-101-003	30	Blount	BL023	\$1,341	\$0	\$0	\$0	\$0	\$0	GARNICA, NOAH	11170 E 2520 NORTH RD		DANVILLEIL	61834	
17-04-101-004	30	Blount	BL023	\$1,341	\$0	\$0	\$0	\$0	\$0	GARNICA, NOAH	11170 E 2520 NORTH RD		DANVILLEIL	61834	
17-04-101-005	30	Blount	BL023	\$1,341	\$0	\$0	\$0	\$0	\$0	GARNICA, NOAH D & EMMA K	11170 E 2520 NORTH RD		DANVILLEIL	61834	
17-04-302-004	30	Blount	BL023	\$2,208	\$0	\$0	\$0	\$0	\$0	LEIBACH, RANDALL & THERESA	11465 E 2450 NORTH RD		DANVILLEIL	61834	
17-04-302-007	30	Blount	BL023	\$2,795	\$0	\$0	\$0	\$0	\$0	GREEN, CHAD & STEPHANIE	11479 E 2450 NORTH RD		DANVILLEIL	61834	
17-04-302-008	30	Blount	BL023	\$2,557	\$0	\$0	\$0	\$0	\$0	BARKER, GARRY D	10909 E 2495 NORTH RD		DANVILLEIL	61834	
17-04-302-009	30	Blount	BL023	\$500	\$0	\$0	\$0	\$0	\$0	BARKER, GARRY D	10909 E 2495 NORTH RD		DANVILLEIL	61834	
17-04-302-011	30	Blount	BL023	\$2,208	\$0	\$0	\$0	\$0	\$0	KRAINOCK, MARK E LIFE EST	11427 E 2450 NORTH RD		DANVILLEIL	61834	
17-10-100-006	30	Blount	BL023	\$3,159	\$0	\$0	\$0	\$0	\$0	CRAWFORD, MARK ET AL	12633 E 2750 NORTH RD		DANVILLEIL	61834	
17-13-202-006	30	Blount	BL023	\$3,685	\$0	\$0	\$0	\$0	\$0	PHELPS, NEIL S	14617 BALTIC		DANVILLEIL	61834	14617 BALTIC
17-13-202-010	30	Blount	BL023	\$1,341	\$0	\$0	\$0	\$0	\$0	HOWIE, JAMES	15457 MYSTIC ROCK DR		CARMELIN	46033	
17-13-202-012	30	Blount	BL023	\$779	\$0	\$0	\$0	\$0	\$0	KLINKOW, RICHARD	14793 BALTIC		DANVILLEIL	61832	
17-13-202-014	30	Blount	BL023	\$2,599	\$0	\$0	\$0	\$0	\$0	KLINKOW, RICHARD	14793 BALTIC		DANVILLEIL	61832	
17-13-202-015	30	Blount	BL023	\$2,898	\$0	\$0	\$0	\$0	\$0	KLINKOW, RICHARD	14793 BALTIC		DANVILLEIL	61834	
17-13-202-016	30	Blount	BL023	\$2,898	\$0	\$0	\$0	\$0	\$0	KLINKOW, RICHARD	14793 BALTIC		DANVILLEIL	61834	

Property	Township	Tax Code	Non Farm Land	Non Farm Building	Farm Land	Farm Building	Mineral	Owner Name 1	Address	Address 2	City/State	Zip Code	Site Address 1
17-13-202-011	30	Blount	BL023	\$2,599	\$0	\$0	\$0	\$0	KLUNKOW, RICHARD	14793 BALTIC	DANVILLEIL	61834	
17-13-202-018	30	Blount	BL023	\$2,279	\$0	\$0	\$0	\$0	KLUNKOW, RICHARD	14793 BALTIC	DANVILLEIL	61834	
17-13-202-019	30	Blount	BL023	\$2,279	\$0	\$0	\$0	\$0	KLUNKOW, RICHARD	14793 BALTIC	DANVILLEIL	61834	
17-13-202-023	30	Blount	BL023	\$2,279	\$0	\$0	\$0	\$0	THORNSBROUGH, SANDRA	14806 BALTIC	DANVILLEIL	61834	
17-13-202-028	30	Blount	BL023	\$178	\$0	\$0	\$0	\$0	MYERS, CHRISTOPHER M & AMY S	514 CHICAGO AVE	BISMARCKIL	61874	
17-13-202-029	30	Blount	BL023	\$342	\$0	\$0	\$0	\$0	STUHR, GARY & SARAH	14666 BALTIC	DANVILLEIL	61834	
17-13-202-030	30	Blount	BL023	\$342	\$0	\$0	\$0	\$0	REESE, MICHAEL & MARY		DANVILLEIL	61834	
17-13-203-002	30	Blount	BL023	\$6,017	\$0	\$0	\$0	\$0	STEINER, EARLE & CARYN	14745 SHORT	TILTONIL	61833	
17-13-203-006	30	Blount	BL023	\$4,322	\$0	\$0	\$0	\$0	ROBINSON, CHRISTOPHER M & DAYSHA J	22542 BO SUE CT	DANVILLEIL	61834	
17-13-203-008	30	Blount	BL023	\$243	\$0	\$0	\$0	\$0	BOUNDS, MARK & SUSAN	22571 BO SUE CT	DANVILLEIL	61832	
17-13-203-009	30	Blount	BL023	\$4,792	\$0	\$0	\$0	\$0	HIGH, STACY R	22600 BO SUE CT	DANVILLEIL	61832	
17-13-203-012	30	Blount	BL023	\$1,579	\$0	\$0	\$0	\$0	CARR, CHRISTOPHER	22597 ROSUE COURT	DANVILLEIL	61834	
18-18-100-004	30	Blount	BL023	\$9,380	\$0	\$0	\$0	\$0	OWENS, PATRICIA J	15105 SHORT RD	DANVILLEIL	61834	
18-18-100-005	30	Blount	BL023	\$3,015	\$0	\$0	\$0	\$0	AMOS, WALTER W & NADEAN	15307 SHORT	DANVILLEIL	61834	
18-18-100-009	30	Blount	BL023	\$5,692	\$0	\$0	\$0	\$0	RAY, LAWRENCE D SR	15169 SHORT RD	DANVILLEIL	61834	
18-18-100-032	30	Blount	BL023	\$2,236	\$0	\$0	\$0	\$0	PASQUALE, JOHN & LINDA	15495 SHORT	DANVILLEIL	61834	
17-22-100-018	30	Blount	BL027	\$2,009	\$0	\$0	\$0	\$0	PICKETT, MICHAEL C	22090 N 1220 EAST RD	DANVILLEIL	61834	
17-22-300-007	30	Blount	BL027	\$1,095	\$0	\$0	\$0	\$0	GNADEN, ROBERT & VICKIE	12160-B E 2130 NORTH RD	DANVILLEIL	61834	12160-B E 2130 NORTH RD
17-22-300-018	30	Blount	BL027	\$4,187	\$0	\$0	\$0	\$0	TUGGLE, DAVID A SR	21252 N 1200 EAST RD	DANVILLEIL	61834	
17-22-300-020	30	Blount	BL027	\$1,009	\$0	\$0	\$0	\$0	TUGGLE, DAVID A SR	21252 N 1200 EAST RD	DANVILLEIL	61834	21201 N 1200 EAST RD
17-22-300-037	30	Blount	BL027	\$516	\$0	\$0	\$0	\$0	LESTER, RORY & JULIE	21217 N 1200 E RD	DANVILLEIL	61834	
17-22-300-039	30	Blount	BL027	\$702	\$0	\$0	\$0	\$0	WINKLER, DOUGLAS L & DEBORAH L	21243 N 1220 EAST RD	DANVILLEIL	61834	
17-22-300-042	30	Blount	BL027	\$1,884	\$0	\$0	\$0	\$0	CAMBRON, WILLIAM D & CYNTHIA G	12077 E 2130 NORTH RD	DANVILLEIL	61834	
17-22-400-030	30	Blount	BL027	\$6,100	\$0	\$0	\$0	\$0	DUKES, KARLA K	21336 HENNING	DANVILLEIL	61834	
17-27-100-003	30	Blount	BL027	\$3,352	\$0	\$0	\$0	\$0	BOYS, WALTER & IRENA	12202 E 2100 NORTH RD	DANVILLEIL	61834	12206 E 2100 NORTH RD
17-27-100-016	30	Blount	BL027	\$1,221	\$0	\$0	\$0	\$0	CARD, LAWRENCE D JR	12488 E 2100 NORTH RD	DANVILLEIL	61832	
17-27-100-018	30	Blount	BL027	\$113	\$0	\$0	\$0	\$0	CABRON, JAMES W & MEGAN G	21040 N 1200 EAST RD	DANVILLEIL	61834	
17-27-100-020	30	Blount	BL027	\$293	\$0	\$0	\$0	\$0	DE VORE, JAMES E & JAMIE I	21605 N 1365 EAST RD	DANVILLEIL	61834	
17-27-400-023	30	Blount	BL027	\$495	\$0	\$0	\$0	\$0	MILNER, GREGORY & STEPHANIE	12854 E 2080 NORTH RD	DANVILLEIL	61834	
17-34-200-018	30	Blount	BL027	\$1,867	\$0	\$0	\$0	\$0	WALLACE, JOSEPH & SHANNON	12515 KICKAPOO PARK RD	OAKWOODIL	61858	
17-34-201-001	30	Blount	BL027	\$713	\$0	\$0	\$0	\$0	SMITH, THOMAS R & NANCY L	12517 KICKAPOO PARK RD	OAKWOODIL	61858	
17-34-201-003	30	Blount	BL027	\$1,301	\$0	\$0	\$0	\$0	HULS, RANDY L	12519 KICKAPOO PARK	OAKWOODIL	61858	12519 KICKAPOO PARK
17-34-201-008	30	Blount	BL027	\$2,679	\$0	\$0	\$0	\$0	VINSON, BRENT	12683 KICKAPOO PARK	OAKWOODIL	61858	
17-34-201-010	30	Blount	BL027	\$2,679	\$0	\$0	\$0	\$0	VINSON, BRENT	12683 KICKAPOO PARK	OAKWOODIL	61858	
17-34-201-011	30	Blount	BL027	\$2,679	\$0	\$0	\$0	\$0	VINSON, BRENT	12683 KICKAPOO PARK	OAKWOODIL	61858	
17-34-201-020	30	Blount	BL027	\$2,160	\$0	\$0	\$0	\$0	THOMPSON, KALEB W	12851 KICKAPOO PARK RD	OAKWOODIL	61858	
17-34-201-021	30	Blount	BL027	\$2,160	\$0	\$0	\$0	\$0	THOMPSON, KALEB W	12851 KICKAPOO PARK RD	OAKWOODIL	61858	12851 KICKAPOO PARK RD
22-25-701-001	7100	Catlin	CT002	\$0	\$0	\$0	\$0	\$2,000	LYONDELL CHEMICAL CO	% CUMMINGS WESTLAKE LP	HOUSTONTX	77042	
22-25-701-004	7100	Catlin	CT002	\$0	\$0	\$0	\$0	\$1,935	LYONDELL CHEMICAL CO	% CUMMINGS WESTLAKE LP	HOUSTONTX	77042	
22-25-701-005	7100	Catlin	CT002	\$0	\$0	\$0	\$0	\$1,476	LYONDELL CHEMICAL CO	% CUMMINGS WESTLAKE LP	HOUSTONTX	77042	
22-21-701-006	7100	Catlin	CT012	\$0	\$0	\$0	\$0	\$356	FARMLAND RESERVES INC	% TAX DIVISION	SALT LAKE CITYUT	84151	
22-21-701-008	7100	Catlin	CT012	\$0	\$0	\$0	\$0	\$380	FARMLAND RESERVES INC	% TAX DIVISION	SALT LAKE CITYUT	84151	
22-21-701-010	7100	Catlin	CT012	\$0	\$0	\$0	\$0	\$141	FARMLAND RESERVES INC	% TAX DIVISION	SALT LAKE CITYUT	84151	
22-21-701-011	7100	Catlin	CT012	\$0	\$0	\$0	\$0	\$10	FARMLAND RESERVES INC	% TAX DIVISION	SALT LAKE CITYUT	84151	
22-21-701-012	7100	Catlin	CT012	\$0	\$0	\$0	\$0	\$153	FARMLAND RESERVES INC	% TAX DIVISION	SALT LAKE CITYUT	84151	
22-21-701-013	7100	Catlin	CT012	\$0	\$0	\$0	\$0	\$152	FARMLAND RESERVES INC	% TAX DIVISION	SALT LAKE CITYUT	84151	
22-22-701-004	7100	Catlin	CT012	\$0	\$0	\$0	\$0	\$479	FARMLAND RESERVES INC	% TAX DIVISION	SALT LAKE CITYUT	84151	
22-26-701-001	7100	Catlin	CT012	\$0	\$0	\$0	\$0	\$1,935	LYONDELL CHEMICAL CO	% CUMMINGS WESTLAKE LP	HOUSTONTX	77042	
22-26-701-002	7100	Catlin	CT012	\$0	\$0	\$0	\$0	\$989	LYONDELL CHEMICAL CO	% CUMMINGS WESTLAKE LP	HOUSTONTX	77042	
27-13-701-004	7100	Catlin	CT018	\$0	\$0	\$0	\$0	\$1	VERMILION COAL CO	% JOHN D KEADY	NORTH BARRINGTONIL	60010	
27-13-701-002	7100	Catlin	CT017	\$0	\$0	\$0	\$0	\$25	VERMILION CO TRTE	PO BOX 96	EDWARDSVILLEIL	62025	
27-14-701-002	7100	Catlin	CT018	\$0	\$0	\$0	\$0	\$25	VERMILION CO TRTE	PO BOX 96	EDWARDSVILLEIL	62025	
27-15-701-002	7100	Catlin	CT018	\$0	\$0	\$0	\$0	\$25	VERMILION CO TRTE	PO BOX 96	EDWARDSVILLEIL	62025	
27-22-701-001	7100	Catlin	CT018	\$0	\$0	\$0	\$0	\$25	VERMILION CO TRTE	PO BOX 96	EDWARDSVILLEIL	62025	
27-22-701-002	7100	Catlin	CT018	\$0	\$0	\$0	\$0	\$25	VERMILION CO TRTE	PO BOX 96	EDWARDSVILLEIL	62025	
22-36-701-002	7100	Catlin	CT019	\$0	\$0	\$0	\$0	\$4,000	LYONDELL CHEMICAL CO	% CUMMINGS WESTLAKE LP	HOUSTONTX	77042	
22-25-701-002	7100	Catlin	CT023	\$0	\$0	\$0	\$0	\$4,000	LYONDELL CHEMICAL CO	% CUMMINGS WESTLAKE LP	HOUSTONTX	77042	
22-25-701-003	7100	Catlin	CT023	\$0	\$0	\$0	\$0	\$935	LYONDELL CHEMICAL CO	% CUMMINGS WESTLAKE LP	HOUSTONTX	77042	
22-24-609-003	90	Catlin	CT002	\$0	\$0	\$0	\$0	\$0	VILLAGE OF TILTON	1001 TILTON RD	TILTONIL	61833	
22-04-608-001	90	Catlin	CT006	\$0	\$0	\$0	\$0	\$0	ALLHANDS CEMETERY	2404 BATESTOWN	DANVILLEIL	61832	
22-09-602-001	90	Catlin	CT006	\$0	\$0	\$0	\$0	\$0	STATE OF ILLINOIS	2300 S DIRKSEN PKWY	SPRINGFIELDIL	62764	
22-09-602-002	90	Catlin	CT006	\$0	\$0	\$0	\$0	\$0	STATE OF ILLINOIS	2300 S DIRKSEN PKWY	SPRINGFIELDIL	62764	
22-09-602-003	90	Catlin	CT006	\$0	\$0	\$0	\$0	\$0	STATE OF ILLINOIS	2300 S DIRKSEN PKWY	SPRINGFIELDIL	62764	
22-09-602-004	90	Catlin	CT006	\$0	\$0	\$0	\$0	\$0	STATE OF ILLINOIS	2300 S DIRKSEN PKWY	SPRINGFIELDIL	62764	
22-09-602-005	90	Catlin	CT006	\$0	\$0	\$0	\$0	\$0	STATE OF ILLINOIS	2300 S DIRKSEN PKWY	SPRINGFIELDIL	62764	
22-09-602-006	90	Catlin	CT006	\$0	\$0	\$0	\$0	\$0	STATE OF ILLINOIS	2300 S DIRKSEN PKWY	SPRINGFIELDIL	62764	
22-09-602-007	90	Catlin	CT006	\$0	\$0	\$0	\$0	\$0	EASTERN ILLINOIS FAIRGROUNDS	17528 N 1180 EAST RD	OAKWOODIL	61858	
45-00-000-002	90	Catlin	CT008	\$0	\$0	\$0	\$0	\$0	UNION PACIFIC RR CO	PROPERTY TAX	OMAHANE	68179	
21-36-008-001	90	Catlin	CT012	\$0	\$0	\$0	\$0	\$0	MT VERNON CEMETERY CATLIN TOWNSHIP CEMETERIES	% CATLIN TOWNSHIP	CATLINIL	61817	

08/17/2021		Property	Township	Tax Code	Non Farm Land	Non Farm Building	Farm Land	Farm Building	Mineral	Owner Name 1	Address	Address 2	City/State	Zip Code	Site Address 1
21-09-000-000	30	Catlin	CT012	\$0	\$0	\$0	\$0	\$0	\$0	CATLIN TOWNSHIP CEMETERIES	% CATLIN TOWNSHIP	109 S SANDUSKY	CATLINIL	61817	
22-09-602-008	90	Catlin	CT012	\$0	\$0	\$0	\$0	\$0	\$0	STATE OF ILLINOIS	2300 S DIRKSEN PKWY		SPRINGFIELDIL	62764	
22-20-607-004	90	Catlin	CT012	\$0	\$0	\$0	\$0	\$0	\$0	PRAIRIELANDS COUNCIL # 117	PO BOX 6267		CHAMPAIGNIL	61826	
22-23-608-001	90	Catlin	CT012	\$0	\$0	\$0	\$0	\$0	\$0	WRIGHT SODOWSKY CEMETERY	PO BOX 79		CATLINIL	61817	
22-24-609-001	90	Catlin	CT012	\$0	\$0	\$0	\$0	\$0	\$0	VILLAGE OF CATLIN	PO BOX 627		CATLINIL	61817	
22-27-609-002	90	Catlin	CT012	\$0	\$0	\$0	\$0	\$0	\$0	VILLAGE OF CATLIN	PO BOX 627		CATLINIL	61817	
22-30-607-001	90	Catlin	CT012	\$0	\$0	\$0	\$0	\$0	\$0	PRAIRIELANDS COUNCIL # 117	PO BOX 6267		CHAMPAIGNIL	61826	
22-30-607-002	90	Catlin	CT012	\$0	\$0	\$0	\$0	\$0	\$0	PRAIRIELANDS COUNCIL # 117	PO BOX 6267		CHAMPAIGNIL	61826	
22-30-607-003	90	Catlin	CT012	\$0	\$0	\$0	\$0	\$0	\$0	PRAIRIELANDS COUNCIL # 117	PO BOX 6267		CHAMPAIGNIL	61826	
22-33-608-001	90	Catlin	CT012	\$0	\$0	\$0	\$0	\$0	\$0	OAKRIDGE CEMETERY	% CATLIN TOWNSHIP	PO BOX 746	CATLINIL	61817	
22-34-601-001	90	Catlin	CT012	\$0	\$0	\$0	\$0	\$0	\$0	VERMILION CO HIGHWAY	2732 BATESTOWN		OAKWOODIL	61858	
22-34-608-001	90	Catlin	CT012	\$0	\$0	\$0	\$0	\$0	\$0	JONES GROVE CEMETERY	PO BOX 79		CATLINIL	61817	
22-34-609-002	90	Catlin	CT012	\$0	\$0	\$0	\$0	\$0	\$0	VILLAGE OF CATLIN	PO BOX 627		CATLINIL	61817	
22-34-609-007	90	Catlin	CT012	\$0	\$0	\$0	\$0	\$0	\$0	VILLAGE OF CATLIN	PO BOX 627		CATLINIL	61817	
27-03-601-001	90	Catlin	CT012	\$0	\$0	\$0	\$0	\$0	\$0	VERMILION CO HIGHWAY	2732 BATESTOWN		OAKWOODIL	61858	
27-04-608-001	90	Catlin	CT012	\$0	\$0	\$0	\$0	\$0	\$0	GOD'S ACRE	%CATLIN TOWNSHIP	PO BOX 746	CATLINIL	61817	
22-24-603-003	90	Catlin	CT012T2	\$0	\$0	\$0	\$0	\$0	\$0	VASE	% KRISTIN DUNKER	15009 CATLIN-TILTON RD	DANVILLEIL	61834	15009 CATLIN/TILTON RD
22-27-609-001	90	Catlin	CT014	\$0	\$0	\$0	\$0	\$0	\$0	VILLAGE OF CATLIN	PO BOX 627		CATLINIL	61817	
22-33-609-001	90	Catlin	CT014	\$0	\$0	\$0	\$0	\$0	\$0	VILLAGE OF CATLIN	PO BOX 627		CATLINIL	61817	
22-33-609-002	90	Catlin	CT014	\$0	\$0	\$0	\$0	\$0	\$0	VILLAGE OF CATLIN	PO BOX 627		CATLINIL	61817	
22-34-603-002	90	Catlin	CT014	\$0	\$0	\$0	\$0	\$0	\$0	CATLIN COMMUNITY SCHOOL DIST #5	% PHIL COX	701-2 W VERMILION	CATLINIL	61817	216 N WEBSTER
22-34-604-007	90	Catlin	CT014	\$0	\$0	\$0	\$0	\$0	\$0	FIRST CHURCH OF CHRIST	715 W VERMILION		CATLINIL	61817	715 W VERMILION
22-34-604-008	90	Catlin	CT014	\$0	\$0	\$0	\$0	\$0	\$0	FIRST CHURCH OF CHRIST	101 MAPLELEAF		CATLINIL	61817	
22-34-607-002	90	Catlin	CT014	\$0	\$0	\$0	\$0	\$0	\$0	CATLIN PUBLIC LIBRARY	101 MAPLELEAF		CATLINIL	61817	101 MAPLELEAF
22-34-607-004	90	Catlin	CT014	\$0	\$0	\$0	\$0	\$0	\$0	CATLIN PUBLIC LIBRARY	PO BOX 627		CATLINIL	61817	
22-34-609-008	90	Catlin	CT014	\$0	\$0	\$0	\$0	\$0	\$0	VILLAGE OF CATLIN	PO BOX 627		CATLINIL	61817	
22-34-609-012	90	Catlin	CT014	\$0	\$0	\$0	\$0	\$0	\$0	VILLAGE OF CATLIN	PO BOX 627		CATLINIL	61817	
22-25-200-001	80	Catlin	CT002	\$3,124	\$0	\$0	\$0	\$0	\$0	AMEREN ILLINOIS CO	POB 66149 (MC 210)		SAINT LOUISMO	63166	
22-24-300-007	80	Catlin	CT012	\$545	\$0	\$0	\$0	\$0	\$0	AMEREN ILLINOIS CO	POB 66149 (MC 210)		SAINT LOUISMO	63166	
22-25-100-003	80	Catlin	CT023	\$17,628	\$21,956	\$0	\$0	\$0	\$0	AMEREN ILLINOIS CO	POB 66149 (MC 210)		SAINT LOUISMO	63166	
22-09-400-037	60	Catlin	CT006	\$21,525	\$0	\$0	\$0	\$0	\$0	AMERICAN TOWERS LLC	% TAX DEPT	POB 723597	ATLANTAGA	31139	11813 E 1750 NORTH RD
21-25-200-018	60	Catlin	CT012	\$204	\$0	\$0	\$0	\$0	\$0	FAIRMOUNT CONS CLUB	% JIM HUCHEL	PO BOX 321	CATUNIL	61817	
22-30-200-001	60	Catlin	CT012	\$870	\$0	\$0	\$0	\$0	\$0	POLLYWOG ASSOC	% HOWARD WILSON SEC/TREA	POB 616	OAKWOODIL	61858	
22-34-200-035	60	Catlin	CT012	\$1,655	\$5,378	\$0	\$0	\$0	\$0	AMEREN ILLINOIS CO	POB 66149 (MC 210)		SAINT LOUISMO	63166	
22-34-200-041	60	Catlin	CT012	\$5,440	\$82,862	\$0	\$0	\$0	\$0	NUTRIEN AG SOLUTIONS, INC	% TAX DEPT	3005 ROCKY MOUNTAIN AVE	LOVELANDCO	80538	12895 LYONS RD
26-01-100-010	60	Catlin	CT012	\$32,964	\$120,072	\$0	\$0	\$0	\$0	ASC MINERAL PROCESSING CO	% THE ANDERSONS INC TAX DEPT	POB 119	MAUMEEEOH	43537	
22-34-200-032	60	Catlin	CT014	\$28,030	\$244,397	\$0	\$0	\$0	\$0	ARC DGCAT IL 001 LLC, % TAU MIDWEST LLC	11995 EL CAMINO REAL		SAN DIEGOCAL	92130	12825 CATLIN/TILTON
22-34-400-026	60	Catlin	CT014	\$2,815	\$28,141	\$0	\$0	\$0	\$0	JIMANI INC, CORNER LOUNGE	POB 837		CATLINIL	61817	101 S PARIS
22-25-200-006	40	Catlin	CT002	\$2,844	\$12,646	\$0	\$0	\$0	\$0	ERWIN, JERRY	1310 ROSS LANE		TILTONIL	61833	1220 W ROSS
22-09-100-001	40	Catlin	CT006	\$2,249	\$15,728	\$0	\$0	\$0	\$0	VERHOEVEN, TIM P	17629 N 1180 EAST RD		OAKWOODIL	61858	17629 N 1180 EAST RD
22-09-200-003	40	Catlin	CT006	\$4,812	\$41,297	\$0	\$0	\$0	\$0	VREDENBURGH, RODNEY RYAN	11923 E 1750 NORTH RD		OAKWOODIL	61858	11923 E 1750 NORTH RD
22-09-200-005	40	Catlin	CT006	\$3,269	\$28,618	\$0	\$0	\$0	\$0	VREDENBURGH, RODNEY	12151 E 1750 NORTH RD		OAKWOODIL	61858	12151 E 1750 NORTH RD
22-09-203-004	40	Catlin	CT006	\$7,476	\$61,667	\$0	\$0	\$0	\$0	ALEXANDER, JEANA L	108 W AUTUMN		OAKWOODIL	61858	108 W AUTUMN
22-09-203-005	40	Catlin	CT006	\$10,833	\$42,350	\$0	\$0	\$0	\$0	GIRTON, CHERYL	SMITH, CARLA K	106 AUTUMN DR	OAKWOODIL	61858	106 AUTUMN DR
22-09-203-006	40	Catlin	CT006	\$10,373	\$25,093	\$0	\$0	\$0	\$0	BOHLEN, KELLY & BARBARA	33 VJ		OAKWOODIL	61858	33 VJ
22-09-203-008	40	Catlin	CT006	\$6,380	\$19,740	\$0	\$0	\$0	\$0	FREDERICK, STEPHEN H & SUSAN D	35 VJ		OAKWOODIL	61858	35 VJ
22-09-203-013	40	Catlin	CT006	\$8,943	\$8,970	\$0	\$0	\$0	\$0	BLACKETER, BARNEY E & DEBRA L	36 VJ		OAKWOODIL	61858	36 VJ
22-09-204-007	40	Catlin	CT006	\$4,503	\$3,407	\$0	\$0	\$0	\$0	BUNK, WILLIAM C	20 VJ DR		OAKWOODIL	61858	20 VJ DR
22-09-204-011	40	Catlin	CT006	\$5,451	\$31,907	\$0	\$0	\$0	\$0	COX, TOBY M & LAURA J	18 VJ		OAKWOODIL	61858	18 VJ
22-09-204-012	40	Catlin	CT006	\$2,916	\$9,679	\$0	\$0	\$0	\$0	SROOP, DAVID E & SHIRLEY J	15 VJ DRIVE		OAKWOODIL	61858	15 VJ
22-09-204-014	40	Catlin	CT006	\$8,599	\$6,737	\$0	\$0	\$0	\$0	LEACH, BARBARA	806 RAMBLEWOOD CT UNIT D		SAVOYIL	61874	25 VJ
22-09-205-001	40	Catlin	CT006	\$4,360	\$15,446	\$0	\$0	\$0	\$0	SUITS, LOWELL D & MICHEALA J	POB 736		SAINT JOSEPHIL	61873	
22-09-205-004	40	Catlin	CT006	\$3,984	\$48,341	\$0	\$0	\$0	\$0	REMOLE, STEVEN E & SUSAN B	43 VJ DR		OAKWOODIL	61858	43 VJ
22-09-205-005	40	Catlin	CT006	\$5,813	\$41,198	\$0	\$0	\$0	\$0	PALMER, G LYNN & JEFFREY	45 VJ		OAKWOODIL	61858	45 VJ
22-09-205-011	40	Catlin	CT006	\$10,570	\$47,733	\$0	\$0	\$0	\$0	JAMES, GARY A & JANICE M	59 VJ		OAKWOODIL	61858	59 VJ
22-09-205-014	40	Catlin	CT006	\$6,592	\$30,767	\$0	\$0	\$0	\$0	CUNNINGHAM, SELENA K	63 VJ		OAKWOODIL	61858	63 VJ
22-09-205-015	40	Catlin	CT006	\$1,022	\$24,815	\$0	\$0	\$0	\$0	CRAFT, COLE G & ELIZABETH R	65 VJ		OAKWOODIL	61858	65 VJ
22-09-205-021	40	Catlin	CT006	\$6,825	\$6,048	\$0	\$0	\$0	\$0	WELLS, KENNETH & CAROLYN	16857 NEWELL		DANVILLEIL	61834	
22-09-205-024	40	Catlin	CT006	\$11,628	\$17,337	\$0	\$0	\$0	\$0	O NEILL, SCOTT & SAMMIE TRTE	3946 E LINCOLN TRAIL RD		FITHANIL	61844	47 VJ
22-09-205-027	40	Catlin	CT006	\$3,065	\$30,648	\$0	\$0	\$0	\$0	MASCAHI, SHERRY	53 VJ		OAKWOODIL	61858	53 VJ
22-09-400-029	40	Catlin	CT006	\$1,093	\$28,421	\$0	\$0	\$0	\$0	SMITH, RANDALL L & PHYLLIS M	11972 E 1750 NORTH RD		OAKWOODIL	61858	11972 E 1750 NORTH RD
22-09-400-030	40	Catlin	CT006	\$2,443	\$25,135	\$0	\$0	\$0	\$0	VERHOEVEN, JAMES A	3114 CHERRY HILLS DR		CHAMPAIGNIL	61822	17347 N 1180 EAST RD
26-11-200-000	40	Catlin	CT008	\$4,134	\$9,857	\$0	\$0	\$0	\$0	CAST, SAMUEL D	11986 N 800 EAST RD		FAIRMOUNTIL	61841	
26-12-100-006	40	Catlin	CT008	\$7,151	\$57,210	\$0	\$0	\$0	\$0	CATLETT, JULIE	3322 E 800 NORTH RD		FAIRMOUNTIL	61841	8028 E 1200 NORTH RD
26-13-100-007	40	Catlin	CT008	\$8,894	\$30,353	\$0	\$0	\$0	\$0	DARR, JAMES	8306 E 1100 NORTH RD		FAIRMOUNTIL	61841	8306 E 1100 NORTH RD
26-13-300-006	40	Catlin	CT008	\$5,232	\$36,827	\$0	\$0	\$0	\$0	DARR, MARGARET	10179 N 800 EAST RD		FAIRMOUNTIL	61841	10179 N 800 EAST RD
26-14-100-013	40	Catlin	CT008	\$13,200	\$37,558	\$0	\$0	\$0	\$0	SMOOT, JEFFRY S	7212 E 1100 NORTH RD		FAIRMOUNTIL	61841	7212 E 1100 NORTH RD
26-14-200-003	40	Catlin	CT008	\$4,262	\$66,329	\$0	\$0	\$0	\$0	PUZEY, HAROLD & JANET	7516 E 1100 NORTH RD		FAIRMOUNTIL	61841	7516 E 1100 NORTH RD
27-13-200-010	40	Catlin	CT010	\$3,805	\$10,877	\$0	\$0	\$0	\$0	SMITH, DARRELL E	10536 N 1460 EAST RD		WESTVILLEIL	61893	10536 N 1460 EAST RD

08/17/2021		Property	Township	Tax Code	Non Farm Land	Non Farm Building	Farm Land	Farm Building	Mineral	Owner Name 1	Address	Address 2	City/State	Zip Code	Site Address 1
21-25-200-000	40	Catlin	CT012	\$4,712	\$41,286	\$0	\$0	\$0	\$0	LOMAX, OSCAR	14700 N 875 EAST RD		FAIRMOUNTIL	61841	14700 N 875 EAST RD
21-25-200-011	40	Catlin	CT012	\$4,632	\$6,167	\$0	\$0	\$0	\$0	SNYDER, ROBERT D	8709 CAMP DRAKE		FAIRMOUNTIL	61841	8709 CAMP DRAKE
21-25-200-019	40	Catlin	CT012	\$6,130	\$51,080	\$0	\$0	\$0	\$0	CARTER, KENNETH L & MARY F	14573 N 875 EAST RD		FAIRMOUNTIL	61841	14573 N 875 EAST RD
21-25-200-020	40	Catlin	CT012	\$2,284	\$51,834	\$0	\$0	\$0	\$0	KAZAKATIS, TERESA L	14561 N 875 EAST RD		FAIRMOUNTIL	61841	14561 N 875 EAST RD
21-25-300-002	40	Catlin	CT012	\$5,916	\$53,204	\$0	\$0	\$0	\$0	MC ELROY, DAVID & KELLY	14414 N 850 EAST RD		FAIRMOUNTIL	61841	14414 N 850 EAST RD
21-25-300-005	40	Catlin	CT012	\$6,871	\$38,416	\$0	\$0	\$0	\$0	MASKEL, KEVIN D & PAMELA K	14138 N 850 EAST RD		FAIRMOUNTIL	61841	14138 N 850 EAST RD
21-25-300-010	40	Catlin	CT012	\$1,655	\$34,699	\$0	\$0	\$0	\$0	MEADE, STEVEN & SANDRA	8542 E 1425 NORTH RD		FAIRMOUNTIL	61841	8542 E 1425 NORTH RD
21-25-300-016	40	Catlin	CT012	\$2,068	\$31,844	\$0	\$0	\$0	\$0	MOUDY, SUE ANN	8334 E 1425 NORTH RD		FAIRMOUNTIL	61841	8334 E 1425 NORTH RD
21-25-300-019	40	Catlin	CT012	\$1,858	\$58,792	\$0	\$0	\$0	\$0	MEADE, STEVEN & SANDRA	8542 E 1425 NORTH RD		FAIRMOUNTIL	61841	8542 E 1425 NORTH RD
21-25-300-021	40	Catlin	CT012	\$1,786	\$99,873	\$0	\$0	\$0	\$0	SHULTS, KENNETH V & COLLEEN M	8429 E 1410 NORTH RD		FAIRMOUNTIL	61841	8429 E 1410 NORTH RD
21-25-300-025	40	Catlin	CT012	\$11,213	\$52,325	\$0	\$0	\$0	\$0	HIGH, NICHOLAS S & BRITTNEY A	8364 E 1425 NORTH RD		FAIRMOUNTIL	61841	8364 E 1425 NORTH RD
21-25-300-027	40	Catlin	CT012	\$1,786	\$42,616	\$0	\$0	\$0	\$0	HARLAN, DARRYL	8255 E 1425 NORTH RD		FAIRMOUNTIL	61841	8255 E 1425 NORTH RD
21-25-300-030	40	Catlin	CT012	\$9,030	\$25,562	\$0	\$0	\$0	\$0	CUNNINGHAM, GRANT	8310 E 1425 NORTH RD		FAIRMOUNTIL	61841	8310 E 1425 NORTH RD
21-25-300-031	40	Catlin	CT012	\$4,971	\$51,960	\$0	\$0	\$0	\$0	BERRY, STEPHEN D SR	8191 E 1410 NORTH RD		FAIRMOUNTIL	61841	8191 E 1410 NORTH RD
21-25-300-032	40	Catlin	CT012	\$13,932	\$58,212	\$0	\$0	\$0	\$0	GAY, KEVIN & JESSICA	8323 E 1410 NORTH RD		FAIRMOUNTIL	61841	8323 E 1410 NORTH RD
21-25-300-033	40	Catlin	CT012	\$10,216	\$63,339	\$0	\$0	\$0	\$0	BOLAND, DONALD E & PAULA K	8355 E 1425 N RD		FAIRMOUNTIL	61841	8355 E 1425 NORTH RD
21-25-300-034	40	Catlin	CT012	\$13,185	\$66,818	\$0	\$0	\$0	\$0	ELSTON, DAVID E	8287 E 1425 NORTH RD		FAIRMOUNTIL	61841	8287 E 1425 NORTH RD
21-25-300-035	40	Catlin	CT012	\$1,086	\$32,550	\$0	\$0	\$0	\$0	MEADE, STEVEN & SANDRA	8542 E 1425 NORTH RD		FAIRMOUNTIL	61841	8542 E 1425 NORTH RD
21-25-400-013	40	Catlin	CT012	\$3,946	\$24,159	\$0	\$0	\$0	\$0	HAYWARD, JAMES R	9124 CAMP DRAKE RD		FAIRMOUNTIL	61841	9124 CAMP DRAKE RD
21-25-400-016	40	Catlin	CT012	\$1,683	\$54,194	\$0	\$0	\$0	\$0	WILKINS, JAMES & SHERRY	9040 CAMP DRAKE		FAIRMOUNTIL	61841	9040 CAMP DRAKE
21-25-400-017	40	Catlin	CT012	\$2,015	\$63,388	\$0	\$0	\$0	\$0	SPEZIA, JORDAN T & AMANDA N	9054 CAMP DRAKE RD		FAIRMOUNTIL	61841	9054 CAMP DRAKE RD
21-36-100-005	40	Catlin	CT012	\$2,895	\$30,977	\$0	\$0	\$0	\$0	FARRAR, HARRISON	POB 710		CATLINIL	61817	13669 N 800 EAST RD
21-36-300-007	40	Catlin	CT012	\$4,134	\$22,123	\$0	\$0	\$0	\$0	RICHARDSON, PHILIP G	13465 N 800 EAST RD		FAIRMOUNTIL	61841	13465 N 800 EAST RD
21-36-300-010	40	Catlin	CT012	\$6,540	\$50,643	\$0	\$0	\$0	\$0	BECPRAFT, JOHN	13329 N 800 EAST RD		FAIRMOUNTIL	61841	13329 N 800 EAST RD
21-36-400-004	40	Catlin	CT012	\$3,572	\$32,868	\$0	\$0	\$0	\$0	SMOOT, RONALD & KAY	8822 CATLIN/HOMER		FAIRMOUNTIL	61841	8822 CATLIN/HOMER
22-16-400-006	40	Catlin	CT012	\$1,814	\$1,022	\$0	\$0	\$0	\$0	KNIGHT, JEFFREY D	506 N SHORE		MAHOMETIL	61853	
22-20-400-005	40	Catlin	CT012	\$10,216	\$25,540	\$0	\$0	\$0	\$0	LYMAN, BRANDON & JENNIFER	10571 E 1500 NORTH RD		FAIRMOUNTIL	61841	10571 E 1500 NORTH RD
22-21-100-012	40	Catlin	CT012	\$11,536	\$27,682	\$0	\$0	\$0	\$0	WATSON, LARRY & AMY	11668 E 1580 NORTH RD		CATLINIL	61817	11650 E 1580 NORTH RD
22-21-100-013	40	Catlin	CT012	\$5,842	\$36,751	\$0	\$0	\$0	\$0	NEAL, HAROLD A & PATRICIA L	11362 E 1580 NORTH RD		CATLINIL	61817	11362 E 1580 NORTH RD
22-21-100-014	40	Catlin	CT012	\$2,940	\$20,588	\$0	\$0	\$0	\$0	NEAL, CARL A	11356 E 1580 NORTH RD		CATLINIL	61817	11356 E 1580 NORTH RD
22-22-100-008	40	Catlin	CT012	\$1,330	\$22,645	\$0	\$0	\$0	\$0	WATSON, JOHN H JR	16014 N 1250 EAST RD		CATLINIL	61817	16014 N 1250 EAST RD
22-22-100-025	40	Catlin	CT012	\$3,737	\$38,714	\$0	\$0	\$0	\$0	WATSON, JOHN H III & DANIELLE	16030 N 1250 EAST RD		CATLINIL	61817	16030 N 1250 EAST RD
22-22-200-012	40	Catlin	CT012	\$1,449	\$18,865	\$0	\$0	\$0	\$0	SHEPHERD, TONY	15719 N 1250 EAST RD		CATLINIL	61817	15693 N 1250 EAST RD
22-22-400-009	40	Catlin	CT012	\$2,946	\$71,798	\$0	\$0	\$0	\$0	BURKS, LISA	12771 E 1530 NORTH RD		CATLINIL	61817	12771 E 1530 NORTH RD
22-22-400-010	40	Catlin	CT012	\$7,531	\$58,368	\$0	\$0	\$0	\$0	HILL, ERIK D	12741 E 1530 NORTH RD		CATLINIL	61817	12741 E 1530 NORTH RD
22-26-200-002	40	Catlin	CT012	\$4,137	\$56,081	\$0	\$0	\$0	\$0	MARTIN, JAY	13816 CATLIN/TILTON RD		DANVILLEIL	61834	13816 CATLIN/TILTON
22-26-200-013	40	Catlin	CT012	\$4,446	\$22,861	\$0	\$0	\$0	\$0	PETERSAK, THOMAS B & TRACIE L	616 E MAIN		WESTVILLEIL	61883	
22-26-300-003	40	Catlin	CT012	\$1,682	\$33,576	\$0	\$0	\$0	\$0	FINLEY, MICHAEL S	13437 CATLIN/TILTON		DANVILLEIL	61834	13437 CATLIN/TILTON
22-28-100-001	40	Catlin	CT012	\$4,134	\$38,080	\$0	\$0	\$0	\$0	GUTHRIE, BRETT & MICHAEL	11014 E 1500 NORTH RD		FAIRMOUNTIL	61841	11014 E 1500 NORTH RD
22-28-100-007	40	Catlin	CT012	\$3,921	\$94,121	\$0	\$0	\$0	\$0	MC COLLUM, CHARLES J & CHRISTY	14688 N MC GEE		CATLINIL	61817	14688 N MC GEE
22-28-200-007	40	Catlin	CT012	\$10,905	\$30,583	\$0	\$0	\$0	\$0	LYMAN, SUSAN	14765 MC GEE		CATLINIL	61817	14765 MC GEE
22-28-300-003	40	Catlin	CT012	\$5,050	\$28,595	\$0	\$0	\$0	\$0	VECCHIO, LISA R	14252 MC GEE		CATLINIL	61817	14252 MC GEE
22-28-400-005	40	Catlin	CT012	\$3,235	\$41,454	\$0	\$0	\$0	\$0	NAVARRO, DAVID & DAYLAN	14241 N MC GEE		CATLINIL	61817	14241 N MC GEE
22-28-400-007	40	Catlin	CT012	\$3,041	\$38,157	\$0	\$0	\$0	\$0	WEBBER, WESLEY D	14203 N MC GEE RD		CATLINIL	61817	14203 MC GEE
22-28-400-009	40	Catlin	CT012	\$4,218	\$31,022	\$0	\$0	\$0	\$0	FETTERS, JOANN ETAL	13987 B MC GEE		CATLINIL	61817	13987 B MC GEE
22-28-400-012	40	Catlin	CT012	\$7,047	\$43,376	\$0	\$0	\$0	\$0	COLLUM, THOMAS	14277 MC GEE		CATLINIL	61817	14277 MC GEE
22-28-400-018	40	Catlin	CT012	\$11,213	\$74,750	\$0	\$0	\$0	\$0	MC GEE, MATTHEW B KRISTI	14185 MC GEE RD		CATLINIL	61817	14185 MC GEE RD
22-28-400-020	40	Catlin	CT012	\$377	\$2,186	\$0	\$0	\$0	\$0	NAVARRO, DAVID & DAYLAN	14241 N MC GEE		CATLINIL	61817	
22-29-100-012	40	Catlin	CT012	\$3,409	\$49,907	\$0	\$0	\$0	\$0	DEDDO, ANTHONY C & ELIZABETH L	14568 N 1020 EAST RD		FAIRMOUNTIL	61841	14568 N 1020 EAST RD
22-29-100-013	40	Catlin	CT012	\$5,597	\$31,859	\$0	\$0	\$0	\$0	HARDEN, FRANK & AMANDA	14598 N 1020 EAST RD		FAIRMOUNTIL	61841	14598 N 1020 EAST RD
22-29-300-003	40	Catlin	CT012	\$4,292	\$28,530	\$0	\$0	\$0	\$0	BURNS, DAVID & SHERI	14556 N 1020 EAST RD		FAIRMOUNTIL	61841	14556 N 1020 EAST RD
22-30-100-003	40	Catlin	CT012	\$4,134	\$62,767	\$0	\$0	\$0	\$0	MARKS, JACKIE & DAWN	9468 CAMP DRAKE		FAIRMOUNTIL	61841	9468 CAMP DRAKE
22-30-100-004	40	Catlin	CT012	\$5,212	\$10,465	\$0	\$0	\$0	\$0	TERRELL, BROCK	9288 CAMP DRAKE		FAIRMOUNTIL	61841	9288 CAMP DRAKE
22-30-100-007	40	Catlin	CT012	\$7,446	\$38,833	\$0	\$0	\$0	\$0	STULTZ, LEWIS & BRENDA TR	14527 N 915 EAST RD		FAIRMOUNTIL	61841	14527 N 915 EAST RD
22-30-100-008	40	Catlin	CT012	\$4,360	\$37,484	\$0	\$0	\$0	\$0	FREEMAN, JAMES & DONNA	14385 N 920 EAST RD		FAIRMOUNTIL	61841	14385 N 920 EAST RD
22-30-100-009	40	Catlin	CT012	\$7,000	\$41,147	\$0	\$0	\$0	\$0	ARBUCKLE, MAURICE W	14331 N 920 EAST RD		FAIRMOUNTIL	61841	14331 N 920 EAST RD
22-30-100-010	40	Catlin	CT012	\$4,609	\$25,182	\$0	\$0	\$0	\$0	WISE, TONY LEE	14541 N 915 EAST RD		FAIRMOUNTIL	61841	14541 N 915 EAST RD
22-30-100-011	40	Catlin	CT012	\$4,134	\$67,242	\$0	\$0	\$0	\$0	MILLER, ROBERT	DUBBLE CHRISTINE	14526 N 915 EAST RD	FAIRMOUNTIL	61841	14526 N 915 EAST RD
22-30-200-008	40	Catlin	CT012	\$18,688	\$65,368	\$0	\$0	\$0	\$0	DILLMAN, ROGER & SHARON	9571 CAMP DRAKE		FAIRMOUNTIL	61841	9571 CAMP DRAKE
22-30-200-009	40	Catlin	CT012	\$2,688	\$22,032	\$0	\$0	\$0	\$0	WOODS, ROBERT E	9782 CAMP DRAKE		FAIRMOUNTIL	61841	9782 CAMP DRAKE
22-30-200-011	40	Catlin	CT012	\$2,271	\$5,745	\$0	\$0	\$0	\$0	WEAVER, JOHN	15059 E 400 NORTH RD		RIDGEFARMIL	61870	9670 CAMP DRAKE
22-30-201-006	40	Catlin	CT012	\$10,031	\$42,078	\$0	\$0	\$0	\$0	RIVERS, CHRISTOPHER C	14644 N 950 EAST RD		FAIRMOUNTIL	61841	14644 N 950 EAST RD
22-30-201-011	40	Catlin	CT012	\$4,909	\$50,591	\$0	\$0	\$0	\$0	TINSMAN, RANDY L & BESSIE	14645 N 950 EAST RD		FAIRMOUNTIL	61841	14645 N 950 EAST RD
22-30-201-012	40	Catlin	CT012	\$12,452	\$70,563	\$0	\$0	\$0	\$0	MARROW, DONALD & HEATHER	14642 N 950 EAST RD		FAIRMOUNTIL	61841	14642 N 950 EAST RD
22-30-201-014	40	Catlin	CT012	\$4,133	\$56,552	\$0	\$0	\$0	\$0	BAUM, JAMES W JR	14664 NORTH 950 EAST RD		FAIRMOUNTIL	61841	14664 N 950 EAST RD
22-30-201-015	40	Catlin	CT012	\$5,606	\$69,143	\$0	\$0	\$0	\$0	BENJAMIN, SCOTT & MICHELLE	14648 N 950 EAST RD		FAIRMOUNTIL	61841	14648 N 950 EAST RD
22-30-201-016	40	Catlin	CT012	\$5,660	\$66,789	\$0	\$0	\$0	\$0	BROWN, DAVID	9656 CAMP DRAKE RD		FAIRMOUNTIL	61841	9656 CAMP DRAKE
22-30-300-001	40	Catlin	CT012	\$3,065	\$30,648	\$0	\$0	\$0	\$0	RIVER SCAPE HOMES LLC	122 DREW		CATLINIL	61817	14426 N 920 EAST RD
22-30-300-008	40	Catlin	CT012	\$3,431	\$32,756	\$0	\$0	\$0	\$0	THOMASON, SCOTT H	14226 N 920 EAST RD		FAIRMOUNTIL	61841	14226 N 920 EAST RD

08/17/2021	Property	Township	Tax Code	Non Farm Land	Non Farm Building	Farm Land	Farm Building	Mineral	Owner Name 1	Address	Address 2	City/State	Zip Code	Site Address 1
22-30-300-011	40	Catlin	CT012	\$3,692	\$59,202	\$0	\$0	\$0	KERCHEVAL, MELISSA J	9071 E 1425 NORTH RD		FAIRMOUNTIL	61841	9071 E 1425 NORTH RD
22-30-300-016	40	Catlin	CT012	\$9,968	\$121,886	\$0	\$0	\$0	JOHN H CONERTY REV TR	% JOHN BOSCH	POB 289	NEWMANIL	61942	14208 N 920 EAST RD
22-30-300-017	40	Catlin	CT012	\$2,315	\$30,039	\$0	\$0	\$0	REFFETT, LARRY A	14212 N 920 EAST RD		FAIRMOUNTIL	61841	14212 N 920 EAST RD
22-30-301-007	40	Catlin	CT012	\$6,851	\$36,483	\$0	\$0	\$0	CRAWFORD, CATHY L	14255 N 920 EAST RD		FAIRMOUNTIL	61841	14255 N 920 EAST RD
22-30-301-008	40	Catlin	CT012	\$12,715	\$11,600	\$0	\$0	\$0	WILLAMAN, JEFFREY L & CINDY L	14183 N 920 EAST RD		FAIRMOUNTIL	61841	14183 N 920 EAST RD
22-30-301-009	40	Catlin	CT012	\$6,212	\$50,849	\$0	\$0	\$0	NORTON, NEIL & SHELLEY A	14123 N 920 EAST RD		FAIRMOUNTIL	61841	14123 N 920 EAST RD
22-30-301-011	40	Catlin	CT012	\$7,082	\$50,371	\$0	\$0	\$0	WILLAMAN, JEFFREY L & CINDY L	14183 N 920 EAST RD		FAIRMOUNTIL	61841	14183 N 920 EAST RD
22-30-301-012	40	Catlin	CT012	\$6,499	\$37,359	\$0	\$0	\$0	STEPHENS, MICHAEL F & BETH E	14133 N 920 EAST RD		FAIRMOUNTIL	61841	14133 N 920 EAST RD
22-30-400-004	40	Catlin	CT012	\$3,808	\$65,592	\$0	\$0	\$0	KEITH, SUSAN	13903 N 920 EAST RD		FAIRMOUNTIL	61841	13903 N 920 EAST RD
22-30-400-006	40	Catlin	CT012	\$1,801	\$4,808	\$0	\$0	\$0	BURNS, DAVID & SHERI	14556 N 1020 EAST RD		FAIRMOUNTIL	61841	13810 N 920 EAST RD
22-31-100-002	40	Catlin	CT012	\$5,790	\$54,308	\$0	\$0	\$0	ROSS, EDWIN & RITA	13810 N 920 EAST RD		FAIRMOUNTIL	61841	9039 SUGAR MAPLE LANE
22-31-100-008	40	Catlin	CT012	\$7,196	\$52,600	\$0	\$0	\$0	KATAVICH, JAY A & TRACIE	9039 SUGAR MAPLE LANE		FAIRMOUNTIL	61841	9039 SUGAR MAPLE LANE
22-31-100-010	40	Catlin	CT012	\$12,156	\$3,921	\$0	\$0	\$0	WADE, STEVEN W	PO BOX 195		FAIRMOUNTIL	61841	
22-31-200-003	40	Catlin	CT012	\$6,393	\$57,890	\$0	\$0	\$0	HARBY, DAVID W	9835 CATLIN-HOMER RD		FAIRMOUNTIL	61841	9835 CATLIN/HOMER RD
22-32-100-002	40	Catlin	CT012	\$6,204	\$31,779	\$0	\$0	\$0	TURNER, LARRY F	13913 N 1020 EAST RD		FAIRMOUNTIL	61841	13913 N 1020 EAST RD
22-32-100-005	40	Catlin	CT012	\$3,212	\$14,435	\$0	\$0	\$0	PRESTON, JAMES L JR	PUCKETT, DAWN M	14248 N 1020 EAST RD	FAIRMOUNTIL	61841	14248 N 1020 EAST RD
22-32-300-008	40	Catlin	CT012	\$1,988	\$23,934	\$0	\$0	\$0	CORBIN, ANTHONY	10388 CATLIN/HOMER		CATLINIL	61817	10388 CATLIN/HOMER
22-32-400-007	40	Catlin	CT012	\$4,632	\$85,534	\$0	\$0	\$0	MILLER, JOHN A & CHRISTINA	10916 CATLIN/HOMER		CATLINIL	61817	10916 CATLIN/HOMER
22-33-100-008	40	Catlin	CT012	\$3,087	\$67,691	\$0	\$0	\$0	CHURCH, WILLIAM S & MARY	13522 MC GEE RD	POB 178	CATLINIL	61817	13522 MC GEE RD
22-33-100-014	40	Catlin	CT012	\$1,786	\$35,054	\$0	\$0	\$0	MC GEE, C MICHAEL & LINDA	14203 MC GEE		CATLINIL	61817	13850 MC GEE
22-33-101-001	40	Catlin	CT012	\$6,543	\$57,167	\$0	\$0	\$0	SACRE, BRADLEY & LESLIE	13566 MC GEE RD	POB 812	CATLINIL	61817	13566 MC GEE RD
22-33-101-002	40	Catlin	CT012	\$11,524	\$78,173	\$0	\$0	\$0	PABST, GARETT & KIMBERLY	13695 MC GEE RD		CATLINIL	61817	13695 MC GEE RD
22-33-101-003	40	Catlin	CT012	\$12,348	\$91,575	\$0	\$0	\$0	DARR, DOUGLAS	13592 MC GEE		CATLINIL	61817	13592 MC GEE
22-33-101-004	40	Catlin	CT012	\$6,729	\$63,271	\$0	\$0	\$0	MOFFITT, BARBARA	5312 TAZEVELL POINTE WAY		KNOXVILLETN	37918	13642 MC GEE
22-33-101-006	40	Catlin	CT012	\$6,065	\$53,670	\$0	\$0	\$0	HILLARY, DANNY R & LINDA	13738 MC GEE		CATLINIL	61817	13738 MC GEE
22-33-200-001	40	Catlin	CT012	\$2,068	\$9,637	\$0	\$0	\$0	FETTERS, JOANN ETAL	13987 B MC GEE		CATLINIL	61817	13963 MC GEE
22-33-200-016	40	Catlin	CT012	\$2,751	\$47,748	\$0	\$0	\$0	MC GEE, DAVID A & KATHRYN J	13987 A MC GEE RD		CATLINIL	61817	13987 A MC GEE RD
22-33-201-001	40	Catlin	CT012	\$4,704	\$45,540	\$0	\$0	\$0	SCHLACTER, ROBERTA J	13739 MC GEE		CATLINIL	61817	13733 MC GEE
22-33-201-002	40	Catlin	CT012	\$3,402	\$40,326	\$0	\$0	\$0	MC PETRIDGE, JOHN D & BERNADETTE	101 LAKE CT		CATLINIL	61817	101 LAKE CT
22-33-201-003	40	Catlin	CT012	\$5,619	\$51,080	\$0	\$0	\$0	MASKEL, TROY J & ERIN L	102 LAKE CT		CATLINIL	61817	102 LAKE CT
22-33-201-004	40	Catlin	CT012	\$4,826	\$40,677	\$0	\$0	\$0	SMITH, KORRY & C LANEY	13715 MC GEE		CATLINIL	61817	13715 MC GEE
22-33-201-005	40	Catlin	CT012	\$3,856	\$49,123	\$0	\$0	\$0	RHODES, LISA	7 LAKE CT		CATLINIL	61817	7 LAKE CT
22-33-201-007	40	Catlin	CT012	\$3,371	\$42,973	\$0	\$0	\$0	YATES, MARY	2 LAKE CT		CATLINIL	61817	2 LAKE CT
22-33-201-008	40	Catlin	CT012	\$3,346	\$43,714	\$0	\$0	\$0	BIRGE, TERRY & SHERRY	6 LAKE CT		CATLINIL	61817	6 LAKE CT
22-33-201-011	40	Catlin	CT012	\$4,149	\$4,770	\$0	\$0	\$0	BOYD, DANIEL & ANGELA	206 MAPLE		CATLINIL	61817	206 MAPLE
22-33-201-014	40	Catlin	CT012	\$2,477	\$36,073	\$0	\$0	\$0	BOYD, DANIEL A & ANGELA M	203 MAPLE		CATLINIL	61817	203 MAPLE
22-33-201-015	40	Catlin	CT012	\$4,479	\$46,062	\$0	\$0	\$0	CAMPBELL, MICHAEL & SUE	302 MAPLE		CATLINIL	61817	302 MAPLE
22-33-201-016	40	Catlin	CT012	\$4,551	\$38,339	\$0	\$0	\$0	STEELMAN, BURNELL K & SHEILA M	204 MAPLE		CATLINIL	61817	204 MAPLE
22-33-201-017	40	Catlin	CT012	\$3,396	\$46,816	\$0	\$0	\$0	TROSPER, KIMBERLY	306 MAPLE		CATLINIL	61817	306 MAPLE
22-33-201-018	40	Catlin	CT012	\$4,502	\$40,800	\$0	\$0	\$0	MOORE, JAMES B & JEANNINE	202 MAPLE		CATLINIL	61817	202 MAPLE
22-33-201-019	40	Catlin	CT012	\$4,149	\$48,765	\$0	\$0	\$0	MONYOK, JEFF & RITA	109 MAPLE		CATLINIL	61817	109 MAPLE
22-33-201-020	40	Catlin	CT012	\$4,479	\$41,779	\$0	\$0	\$0	DEPRATT, JAMES & LISA	310 MAPLE		CATLINIL	61817	310 MAPLE
22-33-201-021	40	Catlin	CT012	\$4,502	\$24,443	\$0	\$0	\$0	REDDING, NATASHA M	108 MAPLE		CATLINIL	61817	108 MAPLE
22-33-201-022	40	Catlin	CT012	\$4,149	\$29,487	\$0	\$0	\$0	PEARMAN, TRAVIS & MELISSA	107 MAPLE		CATLINIL	61817	107 MAPLE
22-33-201-023	40	Catlin	CT012	\$4,509	\$37,472	\$0	\$0	\$0	SPICER, GARY	403 MAPLE		CATLINIL	61817	403 MAPLE
22-33-201-024	40	Catlin	CT012	\$4,526	\$34,992	\$0	\$0	\$0	ALTON, SANDRA L	404 MAPLE		CATLINIL	61817	404 MAPLE
22-33-201-025	40	Catlin	CT012	\$3,957	\$51,767	\$0	\$0	\$0	RICHTER, CHARLES & JOYCE	104 MAPLE DR		CATLINIL	61817	104 MAPLE DR
22-33-201-026	40	Catlin	CT012	\$4,160	\$33,176	\$0	\$0	\$0	RANCURET, KEITH A & EMILY E	12 MAPLE		CATLINIL	61817	12 MAPLE
22-33-201-028	40	Catlin	CT012	\$4,194	\$28,995	\$0	\$0	\$0	TAYLOR, DONNA D	602 MAPLE		CATLINIL	61817	602 MAPLE
22-33-201-029	40	Catlin	CT012	\$6,339	\$40,389	\$0	\$0	\$0	FERGUSON, WILLIAM J	6 MAPLE		CATLINIL	61817	6 MAPLE
22-33-201-030	40	Catlin	CT012	\$4,077	\$41,706	\$0	\$0	\$0	WASHKOWIAK, RICHARD & CARRIE M	11627 CATLIN HOMER RD		CATLINIL	61817	11663 CATLIN/HOMER RD
22-33-201-031	40	Catlin	CT012	\$3,468	\$42,316	\$0	\$0	\$0	RUSHER, DONALD O & KIRSTEN S	11663 CATLIN/HOMER RD	POB 995	CATLINIL	61817	11663 CATLIN/HOMER RD
22-33-201-032	40	Catlin	CT012	\$5,378	\$84,541	\$0	\$0	\$0	LIVINGSTON, CAROLYN	103 LAKE CT		CATLINIL	61817	103 LAKE CT
22-33-201-034	40	Catlin	CT012	\$6,575	\$51,356	\$0	\$0	\$0	TAYLOR, CLEVELAND & RITA	104 LAKE CT		CATLINIL	61817	104 LAKE CT
22-33-201-035	40	Catlin	CT012	\$5,351	\$52,269	\$0	\$0	\$0	HETRICK, TIMOTHY & SHARE	212 MAPLE		CATLINIL	61817	212 MAPLE
22-33-201-036	40	Catlin	CT012	\$3,496	\$35,958	\$0	\$0	\$0	ZINDARS, TYLER M & ALEXIS	208 MAPLE		CATLINIL	61817	208 MAPLE
22-33-201-037	40	Catlin	CT012	\$3,498	\$52,985	\$0	\$0	\$0	FLESSNER, MARK & NANCY	8 LAKE CT		CATLINIL	61817	8 LAKE CT
22-33-201-038	40	Catlin	CT012	\$6,793	\$32,149	\$0	\$0	\$0	PHILLIPS, JOHN L	13615 MC GEE		CATLINIL	61817	13615 MC GEE
22-33-202-001	40	Catlin	CT012	\$3,601	\$40,090	\$0	\$0	\$0	ELLIS, TOBY	205 LAKEVIEW		CATLINIL	61817	205 LAKEVIEW
22-33-202-002	40	Catlin	CT012	\$4,528	\$82,260	\$0	\$0	\$0	BUSBY, JON K & MICHELLE L	113 LAKEVIEW		CATLINIL	61817	113 LAKEVIEW
22-33-202-003	40	Catlin	CT012	\$4,075	\$14,791	\$0	\$0	\$0	ROBERTS, KATHERINE V	111 LAKEVIEW		CATLINIL	61817	111 LAKEVIEW
22-33-202-004	40	Catlin	CT012	\$2,222	\$25,561	\$0	\$0	\$0	TIPSWORD, MICHAEL & JOLENE	109 LAKEVIEW		CATLINIL	61817	109 LAKEVIEW
22-33-202-005	40	Catlin	CT012	\$2,501	\$41,191	\$0	\$0	\$0	LATINOVICH, GEORGE	13569 MCGEE		CATLINIL	61817	13569 MC GEE
22-33-202-008	40	Catlin	CT012	\$4,377	\$39,389	\$0	\$0	\$0	TURNER, THERESA	204 LAKEVIEW		CATLINIL	61817	204 LAKEVIEW
22-33-202-009	40	Catlin	CT012	\$3,601	\$29,531	\$0	\$0	\$0	LAMBERT, JOHN L & PEGGY A	202 LAKEVIEW		CATLINIL	61817	202 LAKEVIEW
22-33-202-010	40	Catlin	CT012	\$3,549	\$21,522	\$0	\$0	\$0	ALBERT, TRACY J & SHANNON B	106 LAKEVIEW		CATLINIL	61817	106 LAKEVIEW
22-33-202-011	40	Catlin	CT012	\$2,598	\$17,958	\$0	\$0	\$0	CHITTICK, RYAN	103 LAKEVIEW		CATLINIL	61817	103 LAKEVIEW
22-33-202-012	40	Catlin	CT012	\$3,589	\$35,287	\$0	\$0	\$0	PETRUS, MICHAEL A	204 LAKEVIEW		CATLINIL	61817	13559 MC GEE
22-33-202-013	40	Catlin	CT012	\$3,715	\$24,130	\$0	\$0	\$0	LAMBERT, JOHN L & PEGGY A			CATLINIL	61817	

08/17/2021	Property	Township	Tax Code	Non Farm Land	Non Farm Building	Farm Land	Farm Building	Mineral	Owner Name 1	Address	Address 2	City/State	Zip Code	Site Address 1
22-33-202-015	40	Catlin	CT012	\$2,598	\$29,005	\$0	\$0	\$0	EMERY, WILLIAM & LYNN JR	10 LAKEVIEW DR		CATLINIL	61817	10 LAKEVIEW
22-33-202-016	40	Catlin	CT012	\$3,965	\$38,269	\$0	\$0	\$0	LOVELESS, PHILIP	101 LAKEVIEW		CATLINIL	61817	101 LAKEVIEW
22-33-202-017	40	Catlin	CT012	\$3,601	\$40,500	\$0	\$0	\$0	COFFMAN, JAMES W	13543 MC GEE RD	POB 777	CATLINIL	61817	3543 MC GEE RD
22-33-202-018	40	Catlin	CT012	\$2,068	\$42,781	\$0	\$0	\$0	KNIGHT, EDWARD & MAROL	8 LAKEVIEW		CATLINIL	61817	8 LAKEVIEW
22-33-202-019	40	Catlin	CT012	\$6,530	\$42,804	\$0	\$0	\$0	SMOOT, THOMAS W	9 LAKEVIEW		CATLINIL	61817	9 LAKEVIEW
22-33-202-020	40	Catlin	CT012	\$4,094	\$24,378	\$0	\$0	\$0	DUGGER, JANICE K	11513 CATLIN/HOMER RD		CATLINIL	61817	11513 CATLIN/HOMER
22-33-202-021	40	Catlin	CT012	\$4,905	\$32,828	\$0	\$0	\$0	GOODLOVE, JULIAN T	11535 CATLIN/HOMER RD		CATLINIL	61817	11535 CATLIN/HOMER RD
22-33-202-022	40	Catlin	CT012	\$3,889	\$29,075	\$0	\$0	\$0	GRIFFIN, RUTH	4 LAKEVIEW		CATLINIL	61817	4 LAKEVIEW
22-33-206-001	40	Catlin	CT012	\$3,419	\$35,218	\$0	\$0	\$0	SCHUTZ, MARGY TR	5 LAKEVIEW		CATLINIL	61817	5 LAKEVIEW
22-33-206-002	40	Catlin	CT012	\$10,988	\$38,534	\$0	\$0	\$0	WELSH, TIMOTHY & CHERI	11689 CATLIN/HOMER		CATLINIL	61817	11689 CATLIN/HOMER
22-33-206-003	40	Catlin	CT012	\$10,988	\$34,111	\$0	\$0	\$0	KOSIK, MATT & DIANE	11735 CATLIN/HOMER		CATLINIL	61817	11735 CATLIN/HOMER
22-33-206-004	40	Catlin	CT012	\$9,343	\$56,810	\$0	\$0	\$0	GILKISON, JOHN & YVETTA	11755 CATLIN/HOMER		CATLINIL	61817	11755 CATLIN/HOMER
22-33-206-005	40	Catlin	CT012	\$9,343	\$56,472	\$0	\$0	\$0	BIRGE, RYAN A & ASHLEY M	11769 CATLIN/HOMER RD		CATLINIL	61817	11769 CATLIN/HOMER RD
22-33-300-006	40	Catlin	CT012	\$10,988	\$65,630	\$0	\$0	\$0	MITCHELL, DEDRA	11777 CATLIN-HOMER		CATLINIL	61817	11777 CATLIN-HOMER
22-33-300-010	40	Catlin	CT012	\$4,966	\$40,202	\$0	\$0	\$0	WANGLER, WILLIAM	11376 CATLIN/HOMER RD	POB 766	CATLINIL	61817	11376 CATLIN/HOMER RD
22-33-401-001	40	Catlin	CT012	\$3,744	\$29,219	\$0	\$0	\$0	JACKSON, JACOB	11328 CATLIN-HOMER RD		CATLINIL	61817	11328 CATLIN/HOMER
22-33-401-002	40	Catlin	CT012	\$5,310	\$38,464	\$0	\$0	\$0	BAKER, R CHARLES JR	306 GODS ACRE		CATLINIL	61817	306 GODS ACRE
22-33-401-003	40	Catlin	CT012	\$5,310	\$40,351	\$0	\$0	\$0	CARTER, ROBERT E	212 GODS ACRE		CATLINIL	61817	212 GODS ACRE
22-33-401-004	40	Catlin	CT012	\$5,310	\$31,921	\$0	\$0	\$0	FORD, ADAM G & ABIGAIL J	208 GODS ACRE RD		CATLINIL	61817	208 GOD'S ACRE
22-33-401-005	40	Catlin	CT012	\$6,700	\$29,368	\$0	\$0	\$0	JOHNSON, GARY D & JAMIE M	204 GODS ACRE		CATLINIL	61817	204 GODS ACRE
22-33-401-006	40	Catlin	CT012	\$5,310	\$44,677	\$0	\$0	\$0	TARR, PATRICE L	200 GODS ACRE		CATLINIL	61817	200 GODS ACRE
22-33-401-007	40	Catlin	CT012	\$5,397	\$43,897	\$0	\$0	\$0	WEBB, HEATHER M	906 W VERMILION		CATLINIL	61817	906 W VERMILION
22-34-100-017	40	Catlin	CT012	\$9,196	\$34,819	\$0	\$0	\$0	WARNS, EDWARD G & CINDY J	904 W VERMILION		CATLINIL	61817	904 W VERMILION
22-34-100-018	40	Catlin	CT012	\$4,551	\$49,640	\$0	\$0	\$0	KIMBRO, JEFFREY & MICHELLE	705 W VERMILION		CATLINIL	61817	705 W VERMILION
22-34-100-019	40	Catlin	CT012	\$2,482	\$27,055	\$0	\$0	\$0	KIZER, ELIZABETH TR	110 COURT, POB 349		FAIRMOUNTIL	61841	
22-34-200-033	40	Catlin	CT012	\$4,218	\$32,851	\$0	\$0	\$0	OHL, JEANNIE	108 WESTWOOD		CATLINIL	61817	108 WESTWOOD
22-34-200-034	40	Catlin	CT012	\$4,799	\$50,516	\$0	\$0	\$0	DECKARD, ROGER D & REVA M	12735 CATLIN/TILTON		CATLINIL	61817	12735 CATLIN/TILTON
22-34-200-036	40	Catlin	CT012	\$3,848	\$55,576	\$0	\$0	\$0	MC CONNELL, PENNY	303 N PARIS		CATLINIL	61817	303 N PARIS
22-34-200-037	40	Catlin	CT012	\$4,134	\$29,110	\$0	\$0	\$0	WATSON, JASON J & TONI L	12760 CATLIN/TILTON RD		CATLINIL	61817	12760 CATLIN/TILTON RD
22-34-300-001	40	Catlin	CT012	\$3,309	\$28,600	\$0	\$0	\$0	CRAWFORD, STEVEN V & TAMMY S	209 N PARIS		CATLINIL	61817	209 N PARIS
22-34-300-028	40	Catlin	CT012	\$4,134	\$34,357	\$0	\$0	\$0	SHAFFER, ROBERT & PHYLLIS	820 W VERMILION	POB 33	CATLINIL	61817	820 W VERMILION
22-34-301-001	40	Catlin	CT012	\$1,266	\$38,291	\$0	\$0	\$0	BLOEMKER, MARK E	710 W VERMILION		CATLINIL	61817	710 W VERMILION
22-34-301-014	40	Catlin	CT012	\$4,256	\$48,365	\$0	\$0	\$0	HUFFMAN, BARBARA E REV LIV TR	826 W VERMILION		CATLINIL	61817	826 W VERMILION
22-34-301-015	40	Catlin	CT012	\$5,022	\$23,011	\$0	\$0	\$0	THOMAS, PAUL E & CHERYL	720 W VERMILION		CATLINIL	61817	720 W VERMILION
22-34-301-017	40	Catlin	CT012	\$1,350	\$6,493	\$0	\$0	\$0	FITZWATER, TINA R W	17426 S HONORA		PLAINFIELDIL	60586	
22-34-400-021	40	Catlin	CT012	\$5,108	\$56,188	\$0	\$0	\$0	TODD, JASON & STACEY	716 W VERMILION ST		CATLINIL	61817	716 W VERMILION
22-34-400-023	40	Catlin	CT012	\$5,531	\$23,037	\$0	\$0	\$0	LITTLEBRANT, SHAWN M & WILLIAM C TRTE	204 MILLER CT		SANDWICHIL	60548	405 S PARIS
22-34-409-001	40	Catlin	CT012	\$3,034	\$33,828	\$0	\$0	\$0	FLIGHT, ARDITH	601 S PARIS		CATLINIL	61817	601 S PARIS
22-34-409-002	40	Catlin	CT012	\$3,737	\$37,532	\$0	\$0	\$0	GARLAND, RONALD & JANICE	906 S SANDUSKY		CATLINIL	61817	906 S SANDUSKY
22-34-409-003	40	Catlin	CT012	\$2,610	\$39,567	\$0	\$0	\$0	MC DANIEL, ROD	904 S SANDUSKY		CATLINIL	61817	904 S SANDUSKY
22-34-409-008	40	Catlin	CT012	\$2,455	\$36,815	\$0	\$0	\$0	KADINGER, CAROLE S	102 JONES		CATLINIL	61817	102 JONES
22-34-409-009	40	Catlin	CT012	\$4,699	\$46,129	\$0	\$0	\$0	BROMLEY, JOHN & MARY	104 JONES		CATLINIL	61817	104 JONES
22-35-100-003	40	Catlin	CT012	\$4,553	\$47,134	\$0	\$0	\$0	BUSBY, BENJAMIN & JENNIFER	RR 4, POB 1		RUSHVILLEIL	62681	JONES
22-35-100-004	40	Catlin	CT012	\$4,723	\$58,060	\$0	\$0	\$0	SMITH, BRUCE A JR & SHEILA	12993 LYONS		CATLINIL	61817	12993 LYONS
22-35-100-007	40	Catlin	CT012	\$7,924	\$43,018	\$0	\$0	\$0	SIMMONS, HERBERT L & MIRANDA L	13051 LYONS		CATLINIL	61817	13051 LYONS
22-35-100-008	40	Catlin	CT012	\$7,767	\$54,461	\$0	\$0	\$0	THOMA, WILLIAM	13033 LYONS		CATLINIL	61817	13033 LYONS
22-35-400-004	40	Catlin	CT012	\$7,776	\$73,226	\$0	\$0	\$0	JANESKY, KYLE R & RACHEL S	13099 E LYONS		CATLINIL	61817	13099 E LYONS
26-02-200-009	40	Catlin	CT012	\$6,540	\$57,939	\$0	\$0	\$0	GENTRUP, DALE & MARY	13463 N 1380 EAST RD		WESTVILLEIL	61883	13463 N 1380 EAST RD
26-02-200-011	40	Catlin	CT012	\$2,534	\$12,465	\$0	\$0	\$0	MEADE, STEVEN & SANDRA	8542 E 1425 NORTH RD		FAIRMOUNTIL	61841	
26-02-200-012	40	Catlin	CT012	\$9,343	\$82,425	\$0	\$0	\$0	COX, PHILIP A & AMANDA D	12936 N 800 EAST RD		FAIRMOUNTIL	61841	12936 N 800 EAST RD
26-11-400-003	40	Catlin	CT012	\$158	\$8,096	\$0	\$0	\$0	DAHLENBURG, ROBERT S & JESSICA K	13008 N 800 EAST RD		FAIRMOUNTIL	61841	13008 N 800 EAST RD
27-02-300-004	40	Catlin	CT012	\$14,903	\$83,531	\$0	\$0	\$0	DARR, LUCAS J	7675 E 1100 NORTH RD		FAIRMOUNTIL	61841	7675 E 1100 NORTH RD
27-02-400-003	40	Catlin	CT012	\$7,611	\$34,691	\$0	\$0	\$0	BEAUVOIS, SHAWN	13018 E 1250 NORTH RD		CATLINIL	61817	13018 E 1250 NORTH RD
27-02-400-004	40	Catlin	CT012	\$4,134	\$40,142	\$0	\$0	\$0	WATSON, DENNIS A & BERTHA	12092 N 1380 EAST RD		WESTVILLEIL	61883	12092 N 1380 EAST RD
27-03-200-003	40	Catlin	CT012	\$3,408	\$54,482	\$0	\$0	\$0	HILL, WAYNE J TR	13733 E 1200 NORTH RD		WESTVILLEIL	61883	13733 E 1200 NORTH RD
27-03-200-011	40	Catlin	CT012	\$1,386	\$49,068	\$0	\$0	\$0	DUNN, ROBERT W	12882 CATLIN/INDIANOLA		CATLINIL	61817	12882 CATLIN/INDIANOLA
27-03-400-002	40	Catlin	CT012	\$1,786	\$47,467	\$0	\$0	\$0	COX, BRIAN E & JULIE A	12974 CATLIN/INDIANOLA		CATLINIL	61817	12974 CATLIN/INDIANOLA
27-04-300-002	40	Catlin	CT012	\$3,572	\$33,419	\$0	\$0	\$0	PAL, JOHN R SR ET AL	12194 CATLIN/INDIANOLA		CATLINIL	61817	12253 CATLIN/INDIANOLA
27-04-400-003	40	Catlin	CT012	\$6,142	\$79,070	\$0	\$0	\$0	MARING, BOBBY & CONNIE	12317 N 1100 EAST RD		CATLINIL	61817	12317 N 1100 EAST RD
27-05-200-007	40	Catlin	CT012	\$2,504	\$36,713	\$0	\$0	\$0	CARY, J RYAN & LAINE S	11951 E 1200 NORTH RD	POB 144	CATLINIL	61817	11951 E 1200 NORTH RD
27-05-300-001	40	Catlin	CT012	\$2,946	\$31,681	\$0	\$0	\$0	CAUDILL, TIMOTHY A	12672 N 1100 EAST RD		CATLINIL	61817	12672 N 1100 EAST RD
27-05-300-010	40	Catlin	CT012	\$4,472	\$26,922	\$0	\$0	\$0	TISON, CHARLES & SHARON	10073 E 1230 NORTH RD		FAIRMOUNTIL	61841	10073 E 1230 NORTH RD
27-06-400-011	40	Catlin	CT012	\$7,569	\$24,853	\$0	\$0	\$0	KEITH, WILLIAM R & REBECCA	10046 E 1230 NORTH RD		FAIRMOUNTIL	61841	10046 E 1230 NORTH RD
27-07-100-001	40	Catlin	CT012	\$1,786	\$29,058	\$0	\$0	\$0	TAYLOR, LEONE TR	9555 E 1200 NORTH RD		FAIRMOUNTIL	61841	9555 E 1200 NORTH RD
27-07-300-002	40	Catlin	CT012	\$2,779	\$11,237	\$0	\$0	\$0	PAQUIN, RICHARD R	9064 E 1200 NORTH RD		FAIRMOUNTIL	61841	9064 E 1200 NORTH RD
27-07-400-002	40	Catlin	CT012	\$4,622	\$19,081	\$0	\$0	\$0	BROTHERS, JUSTIN D ETAL	9209 E 1100 NORTH RD		FAIRMOUNTIL	61841	9209 E 1100 NORTH RD
27-08-300-008	40	Catlin	CT012	\$5,378	\$36,960	\$0	\$0	\$0	LYONS, JEFFERY A	11436 N 980 EAST RD		FAIRMOUNTIL	61841	11436 N 980 EAST RD
27-08-400-016	40	Catlin	CT012	\$5,620	\$40,290	\$0	\$0	\$0	BERLIN, JAMES R & RUBY	10047 E 1100 NORTH RD		FAIRMOUNTIL	61841	

08/17/2021		Property	Township	Tax Code	Non Farm Land	Non Farm Building	Farm Land	Farm Building	Mineral	Owner Name 1	Address	Address 2	City/State	Zip Code	Site Address 1
27-09-200-003	40	Catlin	CT012	\$2,438	\$25,005	\$0	\$0	\$0	\$0	CANADY, MICHAEL D & JENNIFER	10615 E 1100 NORTH RD		FAIRMOUNTIL	61841	10615 E 1100 NORTH RD
27-09-300-006	40	Catlin	CT012	\$7,012	\$35,594	\$0	\$0	\$0	\$0	PACOT, ANTHONY J	11906 E 1200 NORTH RD		CATLINIL	61817	11906 E 1200 NORTH RD
27-10-100-005	40	Catlin	CT012	\$6,618	\$49,509	\$0	\$0	\$0	\$0	LEARNARD, CYNTHIA S	11449 E 1100 NORTH RD		CATLINIL	61817	11449 E 1100 NORTH RD
27-10-200-005	40	Catlin	CT012	\$12,147	\$45,619	\$0	\$0	\$0	\$0	DOUGHERTY, BENNIE A & LAUREN M	12204 E 1200 NORTH RD		CATLINIL	61817	12204 E 1200 NORTH RD
27-10-300-007	40	Catlin	CT012	\$6,032	\$20,705	\$0	\$0	\$0	\$0	REESE, BRUCE & KATHY	11657 CATLIN/INDIANOLA		CATLINIL	61817	11657 CATLIN/INDIANOLA
27-10-400-006	40	Catlin	CT012	\$6,060	\$39,621	\$0	\$0	\$0	\$0	PUZEY, JOHN R & JUDITH A	12045 E 1100 NORTH RD		CATLINIL	61817	12045 E 1100 NORTH RD
27-11-200-003	40	Catlin	CT012	\$4,303	\$31,204	\$0	\$0	\$0	\$0	UMPHENOUR, WILLIAM R	11095 CATLIN/INDIANOLA		CATLINIL	61817	11095 CATLIN/INDIANOLA
27-15-200-005	40	Catlin	CT012	\$8,583	\$65,939	\$0	\$0	\$0	\$0	NEUMAN, RUTH M TRTE	13786 E 1200 NORTH RD		WESTVILLEL	61883	13786 E 1200 NORTH RD
27-15-200-006	40	Catlin	CT012	\$1,815	\$32,354	\$0	\$0	\$0	\$0	PETERS, DILLON	10809 CATLIN/INDIANOLA RD		CATLINIL	61817	10809 CATLIN/INDIANOLA RD
27-16-300-006	40	Catlin	CT012	\$7,991	\$55,649	\$0	\$0	\$0	\$0	PUZEY, JOHN R	10562 CATLIN/INDIANOLA		CATLINIL	61817	10562 CATLIN/INDIANOLA
27-17-100-003	40	Catlin	CT012	\$2,804	\$32,049	\$0	\$0	\$0	\$0	BALGEMAN, TAYLOR & MISTY	10154 N 1130 EAST RD		CATLINIL	61817	10154 N 1130 EAST RD
27-17-200-005	40	Catlin	CT012	\$5,212	\$63,780	\$0	\$0	\$0	\$0	DSP AGINVESTMENTS LLC	14499 CATLIN TILTON RD		DANVILLE	61834	10430 E 1100 NORTH RD
27-18-200-005	40	Catlin	CT012	\$2,895	\$26,572	\$0	\$0	\$0	\$0	RACH, RAYMOND F	10970 N 980 EAST RD		FAIRMOUNTIL	61841	10970 N 980 EAST RD
27-18-400-005	40	Catlin	CT012	\$4,218	\$17,054	\$0	\$0	\$0	\$0	HOOKE, TAMMARA R FORD	10035 N 980 EAST RD		FAIRMOUNTIL	61841	10035 N 980 EAST RD
27-18-400-007	40	Catlin	CT012	\$3,269	\$11,764	\$0	\$0	\$0	\$0	SNYDER, STEVEN	10520 N 980 EAST RD		FAIRMOUNTIL	61841	10520 N 980 EAST RD
27-21-300-008	40	Catlin	CT012	\$2,467	\$50,977	\$0	\$0	\$0	\$0	CHAMBLISS, DARIN J & LORI J	9195 N 1130 EAST RD		CATLINIL	61817	9195 N 1130 EAST RD
27-21-400-004	40	Catlin	CT012	\$6,610	\$37,669	\$0	\$0	\$0	\$0	BEDINGER, BRENT	11784 E 980 NORTH RD		CATLINIL	61817	11784 E 980 NORTH RD
27-22-200-004	40	Catlin	CT012	\$5,997	\$31,772	\$0	\$0	\$0	\$0	NEGANGARD, DANIEL & JANET	9871 CATLIN/INDIANOLA		CATLINIL	61817	9871 CATLIN/INDIANOLA
27-22-200-007	40	Catlin	CT012	\$4,567	\$25,514	\$0	\$0	\$0	\$0	STEELE, ROBERT	12521 E 980 NORTH RD		CATLINIL	61817	12521 E 980 NORTH RD
27-27-300-009	40	Catlin	CT014	\$3,561	\$35,376	\$0	\$0	\$0	\$0	ROBISON, J MICHAEL	POB 79		CATLINIL	61817	802 WESTWOOD
27-27-300-010	40	Catlin	CT014	\$2,774	\$55,516	\$0	\$0	\$0	\$0	MEHARRY, THOMAS W	120 KENT		CATLINIL	61817	120 KENT
27-27-300-011	40	Catlin	CT014	\$2,642	\$52,310	\$0	\$0	\$0	\$0	JONES, DOROTHY E TR	122 KENT	POB 245	CATLINIL	61817	122 KENT
27-27-300-020	40	Catlin	CT014	\$4,134	\$62,915	\$0	\$0	\$0	\$0	WOODS, JASON & MACKENZIE	704 WESTWOOD		CATLINIL	61817	704 WESTWOOD
27-27-300-021	40	Catlin	CT014	\$4,134	\$55,667	\$0	\$0	\$0	\$0	PRICE, ANDREW M	702 WESTWOOD		CATLINIL	61817	702 WESTWOOD
27-27-301-001	40	Catlin	CT014	\$6,204	\$49,113	\$0	\$0	\$0	\$0	BORBELY, JAMES K	116 KENT	POB 704	CATLINIL	61817	116 KENT
27-27-301-005	40	Catlin	CT014	\$3,522	\$27,406	\$0	\$0	\$0	\$0	ABUDAYYA, ANJAD M M	118 KENT DR		CATLINIL	61817	118 KENT DR
27-27-301-006	40	Catlin	CT014	\$5,094	\$28,867	\$0	\$0	\$0	\$0	HYCHE, JESSICA L	114 KENT DR		CATLINIL	61817	114 KENT
27-27-301-007	40	Catlin	CT014	\$4,803	\$35,843	\$0	\$0	\$0	\$0	LEGG, JOE & KIMBERLY	118 KENT		CATLINIL	61817	118 KENT
27-27-301-008	40	Catlin	CT014	\$4,597	\$36,386	\$0	\$0	\$0	\$0	PATTEN, ROY A & RITA A	112 KENT DR		CATLINIL	61817	112 KENT
27-27-301-009	40	Catlin	CT014	\$4,330	\$51,334	\$0	\$0	\$0	\$0	RINEHART, FREDDIE G & CAROL J	100 KENT		CATLINIL	61817	100 KENT
27-27-301-010	40	Catlin	CT014	\$3,483	\$53,677	\$0	\$0	\$0	\$0	DOWNING, JORDAN M & COURTNEY R	102-2 KENT		CATLINIL	61817	102 2 KENT
27-27-301-011	40	Catlin	CT014	\$4,278	\$40,002	\$0	\$0	\$0	\$0	CHEW, TROY & SANDY	104 CRESTWOOD		CATLINIL	61817	104 CRESTWOOD
27-27-301-012	40	Catlin	CT014	\$1,997	\$26,735	\$0	\$0	\$0	\$0	BELLERUD, BENJAMIN J & AMANDA	105 CRESTWOOD		CATLINIL	61817	105 CRESTWOOD
27-27-301-013	40	Catlin	CT014	\$3,640	\$34,632	\$0	\$0	\$0	\$0	YOUNG, STEVEN M & PAMELA J	110 KENT		CATLINIL	61817	110 KENT
27-27-301-014	40	Catlin	CT014	\$4,551	\$36,454	\$0	\$0	\$0	\$0	MARSH, MARY ANN LIFE EST	117 KENT		CATLINIL	61817	117 KENT
27-27-301-015	40	Catlin	CT014	\$3,621	\$37,638	\$0	\$0	\$0	\$0	ALLISON, WALTER & DIANE	102 CRESTWOOD		CATLINIL	61817	102 CRESTWOOD
27-27-301-016	40	Catlin	CT014	\$3,640	\$26,849	\$0	\$0	\$0	\$0	LOMAX, ERIC E	103 CRESTWOOD	POB 324	CATLINIL	61817	103 CRESTWOOD
27-27-301-017	40	Catlin	CT014	\$3,363	\$26,535	\$0	\$0	\$0	\$0	SAWYER, MATTHEW	108 KENT		CATLINIL	61817	108 KENT
27-27-301-018	40	Catlin	CT014	\$4,551	\$36,135	\$0	\$0	\$0	\$0	STARK, ROBERT K & PAMELA L	115 KENT		CATLINIL	61817	115 KENT
27-27-301-020	40	Catlin	CT014	\$6,548	\$34,630	\$0	\$0	\$0	\$0	MORGAN, BRYON W & JEAN A	102-4 KENT DR		CATLINIL	61817	102 4 KENT DR
27-27-301-021	40	Catlin	CT014	\$4,916	\$34,427	\$0	\$0	\$0	\$0	CLARK, DARLENE K	104 KENT DR		CATLINIL	61817	104 KENT
27-27-301-022	40	Catlin	CT014	\$2,510	\$26,457	\$0	\$0	\$0	\$0	GIEKEN, JOSH	101 CRESTWOOD		CATLINIL	61817	101 CRESTWOOD
27-27-301-023	40	Catlin	CT014	\$3,460	\$32,277	\$0	\$0	\$0	\$0	BERRY, STEPHEN A JR & JANA	106 KENT		CATLINIL	61817	106 KENT
27-27-301-024	40	Catlin	CT014	\$2,482	\$31,298	\$0	\$0	\$0	\$0	DAVES, THERESA K	113 KENT		CATLINIL	61817	113 KENT
27-27-301-025	40	Catlin	CT014	\$3,208	\$35,709	\$0	\$0	\$0	\$0	HUSSAR, EMMATT O	103 A KENT		CATLINIL	61817	103 A KENT
27-27-301-026	40	Catlin	CT014	\$3,715	\$27,178	\$0	\$0	\$0	\$0	HAMMER, WAYNE D & PAULETTE L	103 KENT		CATLINIL	61817	103 KENT
27-27-301-027	40	Catlin	CT014	\$4,367	\$41,841	\$0	\$0	\$0	\$0	FLEMING, DONALD M & CHARLOTTE J	105 KENT		CATLINIL	61817	105 KENT
27-27-301-028	40	Catlin	CT014	\$4,551	\$37,306	\$0	\$0	\$0	\$0	BAHR, JOSEPH B	107 KENT		CATLINIL	61817	107 KENT
27-27-301-029	40	Catlin	CT014	\$4,551	\$42,355	\$0	\$0	\$0	\$0	WOCHNER, BENJAMIN	109 KENT		CATLINIL	61817	109 KENT
27-27-301-030	40	Catlin	CT014	\$4,712	\$35,458	\$0	\$0	\$0	\$0	TRIMMELL, DAVID & BROOKE	111 KENT		CATLINIL	61817	111 KENT
27-27-302-004	40	Catlin	CT014	\$4,108	\$45,322	\$0	\$0	\$0	\$0	FREE, MARY C	712 WESTWOOD AVE		CATLINIL	61817	712 WESTWOOD
27-27-302-005	40	Catlin	CT014	\$4,108	\$42,600	\$0	\$0	\$0	\$0	FOSTER, ROY & MARTHA	FOSTER FAMILY TRUST	710 WESTWOOD	CATLINIL	61817	710 WESTWOOD
27-27-302-006	40	Catlin	CT014	\$3,495	\$47,264	\$0	\$0	\$0	\$0	RICHARDSON, JACK & DONNA	708 WESTWOOD		CATLINIL	61817	708 WESTWOOD
27-27-302-007	40	Catlin	CT014	\$4,108	\$45,346	\$0	\$0	\$0	\$0	CLARKSTON, MARTY S	PO BOX 725		CATLINIL	61817	706 WESTWOOD
27-27-302-008	40	Catlin	CT014	\$4,086	\$24,967	\$0	\$0	\$0	\$0	CUMMINGS, JERRY W & LORI A	121 KENT		CATLINIL	61817	121 KENT
27-27-302-010	40	Catlin	CT014	\$5,742	\$57,495	\$0	\$0	\$0	\$0	STUTSMAN, JOSEPH & MARILYN	123 KENT		CATLINIL	61817	123 KENT
27-27-400-016	40	Catlin	CT014	\$4,134	\$41,836	\$0	\$0	\$0	\$0	KIRK, KEVIN & DIANNA	703 WEBSTER		CATLINIL	61817	703 WEBSTER
27-27-400-017	40	Catlin	CT014	\$1,655	\$43,115	\$0	\$0	\$0	\$0	KIRKPATRICK, MATHEW	107 NORTHVIEW		CATLINIL	61817	107 NORTHVIEW
27-27-400-018	40	Catlin	CT014	\$1,572	\$52,182	\$0	\$0	\$0	\$0	STINE, BRETT T	COOK, ASHLEY M	101 NORTHVIEW	CATLINIL	61817	101 NORTHVIEW
27-27-400-020	40	Catlin	CT014	\$2,068	\$41,008	\$0	\$0	\$0	\$0	BRESSNER, GLENN & LESLIE	605 N DOUGLAS		CATLINIL	61817	605 N DOUGLAS
27-27-400-025	40	Catlin	CT014	\$5,886	\$40,089	\$0	\$0	\$0	\$0	CHANEY, CHARLES & FREDA	707 WEBSTER		CATLINIL	61817	707 WEBSTER
27-27-400-027	40	Catlin	CT014	\$10,444	\$65,259	\$0	\$0	\$0	\$0	SMOOT, JOHN K & TERESA	801 N WEBSTER		CATLINIL	61817	801 N WEBSTER
27-28-401-001	40	Catlin	CT014	\$5,108	\$66,404	\$0	\$0	\$0	\$0	ELSTON, TAMARA	122 DREW DR		CATLINIL	61817	122 DREW DR
27-28-401-002	40	Catlin	CT014	\$8,720	\$51,574	\$0	\$0	\$0	\$0	REELEY, PHILLIP A	124 DREW DR		CATLINIL	61817	124 DREW DR
27-33-200-012	40	Catlin	CT014	\$4,360	\$51,492	\$0	\$0	\$0	\$0	HATHAWAY, CHRISTOPHER	102 WOODLAND COURT		CATLINIL	61817	102 WOODLAND COURT
27-33-203-001	40	Catlin	CT014	\$5,108	\$51,080	\$0	\$0	\$0	\$0	BOOHER, CORY & LINDSEY	120 DREW		CATLINIL	61817	120 DREW DR
27-33-203-002	40	Catlin	CT014	\$5,046	\$39,751	\$0	\$0	\$0	\$0	BECK, CAROLYN M	118 DREW DR		CATLINIL	61817	118 DREW DR
27-33-203-003	40	Catlin	CT014	\$4,367	\$47,847	\$0	\$0	\$0	\$0	TERRIEN, THOMAS R	TINKLE, SUSAN A	116 DREW DR	CATLINIL	61817	116 DREW DR
27-33-203-005	40	Catlin	CT014	\$5,002	\$37,811	\$0	\$0	\$0	\$0	WRIGHT, KYLE	PO BOX 622		CATLINIL	61817	112 DREW DR

08/17/2021		Property	Township	Tax Code	Non Farm Land	Non Farm Building	Farm Land	Farm Building	Mineral	Owner Name 1	Address	Address 2	City/State	Zip Code	Site Address 1
22-33-203-000	40	Catlin	CT014	\$5,378	\$41,950	\$0	\$0	\$0	\$0	BOYD, CALE R & JODY	110 DREW DR		CATLINIL	61817	110 DREW DR
22-33-203-007	40	Catlin	CT014	\$4,551	\$43,073	\$0	\$0	\$0	\$0	UNEWITZ, PETER P	103 DREW DR		CATLINIL	61817	103 DREW DR
22-33-203-008	40	Catlin	CT014	\$5,232	\$48,403	\$0	\$0	\$0	\$0	DEPRATT, WILLIAM E & MARY E CO TRTE	108 DREW		CATLINIL	61817	108 DREW
22-33-203-009	40	Catlin	CT014	\$5,277	\$52,156	\$0	\$0	\$0	\$0	FIELD, VIRGINIA A	106 DREW DR		CATLINIL	61817	106 DREW DR
22-33-203-010	40	Catlin	CT014	\$4,551	\$33,530	\$0	\$0	\$0	\$0	HART, ANDREW J	104 TAYLOR CT		CATLINIL	61817	104 TAYLOR CT
22-33-203-011	40	Catlin	CT014	\$3,931	\$28,378	\$0	\$0	\$0	\$0	HIGH, ANTHONY W	103 TAYLOR CT		CATLINIL	61817	103 TAYLOR CT
22-33-203-012	40	Catlin	CT014	\$3,732	\$35,100	\$0	\$0	\$0	\$0	PICKETT, TIMOTHY L SR & LINDA	104 DREW DR		CATLINIL	61817	104 DREW DR
22-33-203-013	40	Catlin	CT014	\$4,878	\$35,845	\$0	\$0	\$0	\$0	ELLIS, ANTHONY & TAMARRA	102 TAYLOR CT		CATLINIL	61817	102 TAYLOR CT
22-33-203-014	40	Catlin	CT014	\$3,498	\$31,482	\$0	\$0	\$0	\$0	HEATH, SANDRA	204 TAYLOR		CATLINIL	61817	204 TAYLOR
22-33-203-015	40	Catlin	CT014	\$3,821	\$37,403	\$0	\$0	\$0	\$0	REYNOLDS, MATTHEW	202 TAYLOR		CATLINIL	61817	202 TAYLOR
22-33-203-016	40	Catlin	CT014	\$4,551	\$36,559	\$0	\$0	\$0	\$0	LUCAS, ANDREW & CHRYSTAL	101 DREW DR		CATLINIL	61817	101 DREW DR
22-33-203-018	40	Catlin	CT014	\$9,158	\$51,278	\$0	\$0	\$0	\$0	LIGGETT, STEVEN K	113 TAYLOR		CATLINIL	61817	113 TAYLOR
22-33-203-020	40	Catlin	CT014	\$4,764	\$49,431	\$0	\$0	\$0	\$0	SAWYER, M LORENE	109 TAYLOR		CATLINIL	61817	109 TAYLOR
22-33-203-022	40	Catlin	CT014	\$4,735	\$33,947	\$0	\$0	\$0	\$0	DONALDSON, STEPHEN & SHAWNA C	105 TAYLOR		CATLINIL	61817	105 TAYLOR
22-33-203-023	40	Catlin	CT014	\$5,050	\$46,655	\$0	\$0	\$0	\$0	HAGEMAN, JOSEPH A & JENNIFER S	103 TAYLOR		CATLINIL	61817	103 TAYLOR
22-33-203-025	40	Catlin	CT014	\$7,490	\$54,024	\$0	\$0	\$0	\$0	COLWELL, WILLIAM V & SUE E	101 TAYLOR		CATLINIL	61817	101 TAYLOR
22-33-203-027	40	Catlin	CT014	\$3,493	\$58,174	\$0	\$0	\$0	\$0	FINLEY, CAROLYN J	114 DREW DR		CATLINIL	61817	114 DREW DR
22-33-204-002	40	Catlin	CT014	\$6,370	\$34,494	\$0	\$0	\$0	\$0	HIGH, WILLIAM & CARLA	109 DREW DR		CATLINIL	61817	109 DREW DR
22-33-204-004	40	Catlin	CT014	\$4,368	\$53,089	\$0	\$0	\$0	\$0	SANDERS REVOCABLE LIV TR KENNETH W & DIANNE L	101 RAY CT		CATLINIL	61817	101 RAY
22-33-204-007	40	Catlin	CT014	\$4,320	\$48,717	\$0	\$0	\$0	\$0	LEWIS, JEFFERY & BARBARA	102 DREW CT		CATLINIL	61817	102 DREW CT
22-33-204-009	40	Catlin	CT014	\$5,517	\$40,455	\$0	\$0	\$0	\$0	EDRINGTON, BRANDAN J & ELIZABETH A	106 DREW CT		CATLINIL	61817	106 DREW CT
22-33-204-010	40	Catlin	CT014	\$6,405	\$50,734	\$0	\$0	\$0	\$0	WOODWARD, IVA	101 DREW CT		CATLINIL	61817	101 DREW CT
22-33-204-013	40	Catlin	CT014	\$6,542	\$41,107	\$0	\$0	\$0	\$0	NIEDZWIEICKI, BRIAN & SHELLY	103 DREW CT		CATLINIL	61817	103 DREW CT
22-33-204-015	40	Catlin	CT014	\$3,576	\$30,648	\$0	\$0	\$0	\$0	WARNER, PERRY M & PAMELA D	104 TAYLOR		CATLINIL	61817	104 TAYLOR
22-33-204-016	40	Catlin	CT014	\$7,713	\$43,005	\$0	\$0	\$0	\$0	HOYT, SCOTT	102 TAYLOR ST		CATLINIL	61817	102 TAYLOR ST
22-33-204-018	40	Catlin	CT014	\$6,203	\$41,635	\$0	\$0	\$0	\$0	CHAMBLISS, VINCE A & BROOKE M	103 RAY CT		CATLINIL	61817	103 RAY CT
22-33-204-019	40	Catlin	CT014	\$3,389	\$43,567	\$0	\$0	\$0	\$0	CORD, JACOB M & AMANDA J	102 RAY		CATLINIL	61817	102 RAY
22-33-205-001	40	Catlin	CT014	\$6,466	\$60,131	\$0	\$0	\$0	\$0	SACRE, MICHAEL & NANCY	289 WOODLAND CT		CATLINIL	61817	203 WOODLAND CT
22-33-205-002	40	Catlin	CT014	\$12,959	\$71,360	\$0	\$0	\$0	\$0	DOWNING, JOSHUA M & STEPHANIE R	204 WOODLAND CT		CATLINIL	61817	204 WOODLAND CT
22-33-205-003	40	Catlin	CT014	\$6,640	\$48,185	\$0	\$0	\$0	\$0	HARROLD, DAVID & DANNA	103 WOODLAND TERRACE		CATLINIL	61817	103 WOODLAND TERRACE
22-33-205-004	40	Catlin	CT014	\$9,169	\$82,525	\$0	\$0	\$0	\$0	WONDERLIN, TERRY L & CATHY J	105 WOODLAND TERRACE		CATLINIL	61817	105 WOODLAND TERRACE
22-33-205-005	40	Catlin	CT014	\$6,728	\$60,545	\$0	\$0	\$0	\$0	OSHAUGHNESSY, THOMAS	104 WOODLAND TERRACE		CATLINIL	61817	104 WOODLAND TERRACE
22-33-205-006	40	Catlin	CT014	\$6,721	\$46,557	\$0	\$0	\$0	\$0	NICHOLSON, DAVID D	102 WOODLAND TERRACE		CATLINIL	61817	102 WOODLAND TERRACE
22-33-205-007	40	Catlin	CT014	\$10,909	\$52,802	\$0	\$0	\$0	\$0	ELSTON, MERL & LYNN	201 WOODLAND CT		CATLINIL	61817	201 WOODLAND CT
22-34-100-004	40	Catlin	CT014	\$5,954	\$37,324	\$0	\$0	\$0	\$0	ESCAMILLA, GIL T & MELLISSA	PO BOX 74		CATLINIL	61817	605 W VERMILION
22-34-100-005	40	Catlin	CT014	\$2,420	\$12,942	\$0	\$0	\$0	\$0	SMITH, MONTELL J & KELLY J	601 W VERMILION	POB 965	CATLINIL	61817	601 W VERMILION
22-34-101-002	40	Catlin	CT014	\$4,134	\$49,439	\$0	\$0	\$0	\$0	JESSUP, FLOYD & REBEKAH	105 FAUST		CATLINIL	61817	105 FAUST
22-34-101-003	40	Catlin	CT014	\$2,946	\$37,984	\$0	\$0	\$0	\$0	BOYD, BRUCE L & PATRICIA M	101 FAUST		CATLINIL	61817	101 FAUST
22-34-101-004	40	Catlin	CT014	\$2,758	\$29,305	\$0	\$0	\$0	\$0	WARD, JUDITH	133 MAPLELEAF		CATLINIL	61817	133 MAPLELEAF
22-34-101-005	40	Catlin	CT014	\$3,336	\$15,488	\$0	\$0	\$0	\$0	MC CABE, CONNOR P	139 S WALNUT		CATLINIL	61883	107 FAUST
22-34-101-006	40	Catlin	CT014	\$2,826	\$22,941	\$0	\$0	\$0	\$0	HAMPTON, JOHN F	131 MAPLELEAF		CATLINIL	61817	131 MAPLELEAF
22-34-101-007	40	Catlin	CT014	\$2,946	\$38,045	\$0	\$0	\$0	\$0	RUSH, DANIEL W & SUSAN K	602 S SANDUSKY		CATLINIL	61817	134 MAPLELEAF
22-34-101-009	40	Catlin	CT014	\$3,680	\$27,155	\$0	\$0	\$0	\$0	HARROLD, KYLE	129 MAPLELEAF		CATLINIL	61817	129 MAPLELEAF
22-34-101-010	40	Catlin	CT014	\$4,827	\$43,430	\$0	\$0	\$0	\$0	HUFFMAN, SHERRYL S	132 MAPLELEAF		CATLINIL	61817	132 MAPLELEAF
22-34-101-011	40	Catlin	CT014	\$3,680	\$37,497	\$0	\$0	\$0	\$0	MERRITT, SHANE & DEVIN	127 MAPLELEAF		CATLINIL	61817	127 MAPLELEAF
22-34-101-012	40	Catlin	CT014	\$4,134	\$36,501	\$0	\$0	\$0	\$0	HACKMAN, MARCUS J & WILL I	130 MAPLELEAF		CATLINIL	61817	130 MAPLELEAF
22-34-101-013	40	Catlin	CT014	\$2,552	\$36,108	\$0	\$0	\$0	\$0	BARR, DAVID R & JUNE A	125 MAPLE LEAF		CATLINIL	61817	125 MAPLELEAF
22-34-101-014	40	Catlin	CT014	\$4,134	\$28,381	\$0	\$0	\$0	\$0	DEMPESEY, GLENNA	128 MAPLELEAF		CATLINIL	61817	128 MAPLELEAF
22-34-101-015	40	Catlin	CT014	\$5,152	\$26,426	\$0	\$0	\$0	\$0	JOINER, ROBERT A & YVONNE M	121 MAPLELEAF DR		CATLINIL	61817	121 MAPLELEAF DR
22-34-101-016	40	Catlin	CT014	\$4,134	\$47,061	\$0	\$0	\$0	\$0	ELSTON, MICHAEL	124 MAPLELEAF		CATLINIL	61817	124 MAPLELEAF
22-34-101-017	40	Catlin	CT014	\$6,659	\$29,308	\$0	\$0	\$0	\$0	HAYNES, ALVA L	% LEE HAYNES	126 MAPLELEAF	CATLINIL	61817	126 MAPLELEAF
22-34-101-018	40	Catlin	CT014	\$4,134	\$41,246	\$0	\$0	\$0	\$0	STONE, WILLIAM D & TONDRA M	122 MAPLELEAF		CATLINIL	61817	122 MAPLELEAF
22-34-101-019	40	Catlin	CT014	\$5,601	\$42,508	\$0	\$0	\$0	\$0	MORGER, DOUGLAS & ANN	101 KENFIELD	POB 436	CATLINIL	61817	101 KENFIELD
22-34-101-020	40	Catlin	CT014	\$4,089	\$51,078	\$0	\$0	\$0	\$0	JOHNSON, WILLIAM R	103 KENFIELD	POB 654	CATLINIL	61817	103 KENFIELD
22-34-101-021	40	Catlin	CT014	\$3,451	\$32,051	\$0	\$0	\$0	\$0	LONG, DUSTIN L	120 MAPLELEAF DR		CATLINIL	61817	120 MAPLELEAF
22-34-101-022	40	Catlin	CT014	\$3,898	\$36,816	\$0	\$0	\$0	\$0	TAYLOR, THEODORE & CONSTANCE	POB 632		CATLINIL	61817	117 MAPLELEAF
22-34-101-024	40	Catlin	CT014	\$6,548	\$46,710	\$0	\$0	\$0	\$0	WILSON, ROSS & GRACE	105 KENFIELD		CATLINIL	61817	105 KENFIELD
22-34-101-025	40	Catlin	CT014	\$2,840	\$34,917	\$0	\$0	\$0	\$0	WOODS, TODD A	118 MAPLELEAF		CATLINIL	61817	118 MAPLELEAF
22-34-101-026	40	Catlin	CT014	\$3,483	\$30,392	\$0	\$0	\$0	\$0	MINGEE, RENEE S	116 MAPLELEAF		CATLINIL	61817	116 MAPLELEAF
22-34-101-027	40	Catlin	CT014	\$3,576	\$40,151	\$0	\$0	\$0	\$0	CATLETT, NICHOLAS	114 MAPLELEAF		CATLINIL	61817	114 MAPLELEAF
22-34-101-028	40	Catlin	CT014	\$3,630	\$46,141	\$0	\$0	\$0	\$0	HUFF, RITA F	115 MAPLELEAF DR		CATLINIL	61817	115 MAPLELEAF
22-34-101-030	40	Catlin	CT014	\$3,483	\$40,049	\$0	\$0	\$0	\$0	RASBERRY, JENNIFER S	POB 153	112 MAPLELEAF	CATLINIL	61817	112 MAPLELEAF
22-34-101-031	40	Catlin	CT014	\$2,826	\$62,578	\$0	\$0	\$0	\$0	FAUVER, JEFFREY & SUSAN	113 MAPLELEAF		CATLINIL	61817	113 MAPLELEAF
22-34-101-033	40	Catlin	CT014	\$3,309	\$44,265	\$0	\$0	\$0	\$0	HAGEMAN, DAN & DONNA	110 MAPLELEAF	PO BOX 297	CATLINIL	61817	110 MAPLELEAF
22-34-101-034	40	Catlin	CT014	\$1,854	\$38,105	\$0	\$0	\$0	\$0	BROWN, EDWARD F & DEBORAH L	111 MAPLELEAF		CATLINIL	61817	111 MAPLELEAF
22-34-101-035	40	Catlin	CT014	\$3,576	\$55,185	\$0	\$0	\$0	\$0	WARNER, DYLAN	108 MAPLELEAF		CATLINIL	61817	108 MAPLELEAF
22-34-101-037	40	Catlin	CT014	\$2,790	\$34,211	\$0	\$0	\$0	\$0	MEGENHARDT, LARRY & DARLENE	106 MAPLELEAF		CATLINIL	61817	106 MAPLELEAF
22-34-101-038	40	Catlin	CT014	\$5,641	\$31,612	\$0	\$0	\$0	\$0	BUTCHER, KYLE T & CHEYENNE L	106 VIEW POINT		CATLINIL	61817	106 VIEW POINT
22-34-101-039	40	Catlin	CT014	\$2,826	\$39,603	\$0	\$0	\$0	\$0	ELMORE, STEPHEN	PO BOX 942		CATLINIL	61817	109 VIEW POINT

08/17/2021		Property	Township	Tax Code	Non Farm Land	Non Farm Building	Farm Land	Farm Building	Mineral	Owner Name 1	Address	Address 2	City/State	Zip Code	Site Address 1
22-34-101-042	40	Catlin	CT014	\$4,094	\$48,868	\$0	\$0	\$0	\$0	MILLER, GARY L	104 MAPLELEAF		CATLINIL	61817	104 MAPLELEAF
22-34-101-045	40	Catlin	CT014	\$4,856	\$36,869	\$0	\$0	\$0	\$0	CUNDIFF, DANIEL A & BAILE N	401 VANCE LANE		DANVILLEIL	61832	102 MAPLELEAF
22-34-101-047	40	Catlin	CT014	\$3,080	\$24,410	\$0	\$0	\$0	\$0	ROBERTS, PHILIP & RUTH	102 VIEW POINT		CATLINIL	61817	102 VIEW POINT
22-34-101-048	40	Catlin	CT014	\$5,590	\$35,335	\$0	\$0	\$0	\$0	RICHARDSON, TRICIA	103 VIEW POINT		CATLINIL	61817	103 VIEW POINT
22-34-101-049	40	Catlin	CT014	\$3,067	\$32,188	\$0	\$0	\$0	\$0	ANDERSON, WADE A	15092 N 1070 EAST RD		FAIRMOUNTIL	61841	501 W VERMILION
22-34-101-051	40	Catlin	CT014	\$2,089	\$60,659	\$0	\$0	\$0	\$0	HECKERSON, DUSTIN & BROOKE	823 W VERMILION		CATLINIL	61847	823 W VERMILION
22-34-101-052	40	Catlin	CT014	\$4,682	\$21,177	\$0	\$0	\$0	\$0	CARLTON, KELLI A	604 LAWNDAL E DR		DANVILLEIL	61832	721 W VERMILION
22-34-101-055	40	Catlin	CT014	\$2,017	\$29,750	\$0	\$0	\$0	\$0	BUSH, JEFFREY & SANDRA	111 VIEW POINT	POB 238	CATLINIL	61817	111 VIEW POINT
22-34-101-056	40	Catlin	CT014	\$2,068	\$54,337	\$0	\$0	\$0	\$0	GRAY, DALE	105 VIEW POINT		CATLINIL	61817	105 VIEW POINT
22-34-101-058	40	Catlin	CT014	\$4,127	\$58,554	\$0	\$0	\$0	\$0	THORLTON, TIMOTHY J & KARLA R	103 FAUST		CATLINIL	61817	103 FAUST
22-34-101-060	40	Catlin	CT014	\$6,323	\$60,006	\$0	\$0	\$0	\$0	ROBINSON, JAMES I SR	BURTON, ROXIE	825 W VERMILION	CATLINIL	61817	825 W VERMILION
22-34-101-064	40	Catlin	CT014	\$3,386	\$36,572	\$0	\$0	\$0	\$0	BURRESS, WESLEY	W & T ENTERPRISES LP	104 VIEW POINT	CATLINIL	61817	104 VIEW POINT
22-34-101-068	40	Catlin	CT014	\$4,504	\$39,784	\$0	\$0	\$0	\$0	TAYLOR, THEODORE	119 MAPLELEAF	POB 632	CATLINIL	61817	119 MAPLELEAF
22-34-101-069	40	Catlin	CT014	\$4,614	\$35,457	\$0	\$0	\$0	\$0	LOMAX, EDWARD A	107 VIEW POINT		CATLINIL	61817	107 VIEW POINT
22-34-102-001	40	Catlin	CT014	\$4,052	\$30,312	\$0	\$0	\$0	\$0	WARGO, JAMES	326 NORTHVIEW	POB 883	CATLINIL	61817	326 NORTHVIEW
22-34-102-002	40	Catlin	CT014	\$3,719	\$21,315	\$0	\$0	\$0	\$0	MAYER, LAURELLA	324 NORTHVIEW	POB 574	CATLINIL	61817	324 NORTHVIEW
22-34-102-003	40	Catlin	CT014	\$3,163	\$23,187	\$0	\$0	\$0	\$0	SHORT, SHARON K	PROSSER ALISA	322 NORTHVIEW	CATLINIL	61817	322 NORTHVIEW
22-34-102-004	40	Catlin	CT014	\$4,609	\$28,581	\$0	\$0	\$0	\$0	BOWMAN, DONALD B	320 NORTHVIEW	POB 844	CATLINIL	61817	320 NORTHVIEW
22-34-102-005	40	Catlin	CT014	\$3,719	\$17,648	\$0	\$0	\$0	\$0	OWNBEY, SUSAN	318 NORTHVIEW	PO BOX 589	CATLINIL	61817	318 NORTHVIEW
22-34-102-006	40	Catlin	CT014	\$3,719	\$19,395	\$0	\$0	\$0	\$0	HEWITT, MARK	316 NORTHVIEW		CATLINIL	61817	316 NORTHVIEW
22-34-102-007	40	Catlin	CT014	\$3,549	\$18,877	\$0	\$0	\$0	\$0	HEWITT, SUSAN	314 NORTHVIEW		CATLINIL	61817	314 NORTHVIEW
22-34-102-008	40	Catlin	CT014	\$3,719	\$20,575	\$0	\$0	\$0	\$0	FAUVER, CLAYTON	312 NORTHVIEW		CATLINIL	61817	312 NORTHVIEW
22-34-102-009	40	Catlin	CT014	\$3,719	\$22,443	\$0	\$0	\$0	\$0	WILLIAMS, NICHOLAS & BRITTNEY	310 NORTHVIEW		CATLINIL	61817	310 NORTHVIEW
22-34-102-010	40	Catlin	CT014	\$3,719	\$23,278	\$0	\$0	\$0	\$0	ISENHOWER, RYAN	308 NORTHVIEW		CATLINIL	61817	308 NORTHVIEW
22-34-102-011	40	Catlin	CT014	\$3,719	\$25,435	\$0	\$0	\$0	\$0	WHITLOW, AARON D & SARAH E	PO BOX 61		CATLINIL	61817	306 NORTHVIEW
22-34-102-012	40	Catlin	CT014	\$3,719	\$25,060	\$0	\$0	\$0	\$0	ADOLPH, ROBERT & LINDA	304 NORTHVIEW		CATLINIL	61817	304 NORTHVIEW
22-34-102-013	40	Catlin	CT014	\$5,682	\$38,247	\$0	\$0	\$0	\$0	WANGLER, STEVEN	HAMES, MARIANDA	302 NORTHVIEW	CATLINIL	61817	302 NORTHVIEW
22-34-102-014	40	Catlin	CT014	\$3,621	\$24,673	\$0	\$0	\$0	\$0	CARDWELL, EDWARD	607 WESTWOOD	POB 703	CATLINIL	61817	607 WESTWOOD
22-34-102-015	40	Catlin	CT014	\$4,800	\$27,649	\$0	\$0	\$0	\$0	TORRES, LESLIE	PO BOX 646		CATLINIL	61817	421 W CENTER
22-34-102-016	40	Catlin	CT014	\$4,800	\$10,149	\$0	\$0	\$0	\$0	MARTIN, JAMES D	419 W CENTER	POB 677	CATLINIL	61817	419 W CENTER
22-34-102-017	40	Catlin	CT014	\$4,800	\$10,149	\$0	\$0	\$0	\$0	GEITTMANN, ELIZABETH	417 W CENTER	POB 1017	CATLINIL	61817	417 W CENTER
22-34-102-018	40	Catlin	CT014	\$4,800	\$11,670	\$0	\$0	\$0	\$0	PATTEN, DAVID & JOY	16974 TALL OAKS		DANVILLEIL	61834	415 W CENTER
22-34-102-019	40	Catlin	CT014	\$3,719	\$25,434	\$0	\$0	\$0	\$0	COX, CATHERINE M	10211 E 1600 NORTH RD		OAKWOODIL	61858	413 W CENTER
22-34-102-020	40	Catlin	CT014	\$3,719	\$15,720	\$0	\$0	\$0	\$0	WILLAMAN, JAY M	441 W CENTER		CATLINIL	61817	411 W CENTER
22-34-102-021	40	Catlin	CT014	\$3,719	\$18,407	\$0	\$0	\$0	\$0	SWITZER, JOAN I	409 W CENTER	POB 626	CATLINIL	61817	409 W CENTER
22-34-102-022	40	Catlin	CT014	\$3,719	\$27,114	\$0	\$0	\$0	\$0	BUMPUS, BRANDON & HANNAH	407 W CENTER		CATLINIL	61817	407 W CENTER
22-34-102-023	40	Catlin	CT014	\$3,719	\$28,050	\$0	\$0	\$0	\$0	MORRIS, GARRY D	405 W CENTER		CATLINIL	61817	405 W CENTER
22-34-102-024	40	Catlin	CT014	\$4,031	\$25,179	\$0	\$0	\$0	\$0	DOLAN, CHARLES & SALLIE	403 W CENTER	POB 763	CATLINIL	61817	403 W CENTER
22-34-102-028	40	Catlin	CT014	\$3,621	\$20,920	\$0	\$0	\$0	\$0	LANKSTER, BRANDON W	605 WESTWOOD		CATLINIL	61817	605 WESTWOOD
22-34-102-029	40	Catlin	CT014	\$4,075	\$29,665	\$0	\$0	\$0	\$0	FAUVER, COLTON	603 WESTWOOD		CATLINIL	61817	603 WESTWOOD DR
22-34-102-030	40	Catlin	CT014	\$4,149	\$41,821	\$0	\$0	\$0	\$0	WATSON, RANDALL & DEBRA	423 CENTER		CATLINIL	61817	423 W CENTER
22-34-102-032	40	Catlin	CT014	\$4,800	\$28,078	\$0	\$0	\$0	\$0	HANSGEN, MICHAEL R	425 W CENTER	POB 1014	CATLINIL	61817	425 W CENTER
22-34-102-033	40	Catlin	CT014	\$4,260	\$23,834	\$0	\$0	\$0	\$0	WHALEY, SHERI L	418 W CENTER	POB 804	CATLINIL	61817	418 W CENTER
22-34-102-034	40	Catlin	CT014	\$3,719	\$22,233	\$0	\$0	\$0	\$0	CLUTTER, JESSICA E	416 W CENTER	POB 943	CATLINIL	61817	416 W CENTER
22-34-102-035	40	Catlin	CT014	\$3,719	\$19,812	\$0	\$0	\$0	\$0	ZINDARS FAMILY TRUST	% STEVEN & MARGARET ZINDARS TRTE	17505 N 450 E RD	FITHIANIL	61844	414 W CENTER
22-34-102-036	40	Catlin	CT014	\$3,719	\$26,673	\$0	\$0	\$0	\$0	SWANEY, JOHN F	POB 272	412 W CENTER	CATLINIL	61817	412 W CENTER
22-34-102-037	40	Catlin	CT014	\$3,719	\$30,957	\$0	\$0	\$0	\$0	LOTNER, ERIK	FIGUEROA JANETTE	19147 N 900 EAST RD	OAKWOODIL	61858	410 W CENTER
22-34-102-038	40	Catlin	CT014	\$3,719	\$27,758	\$0	\$0	\$0	\$0	INDRAM, LINDA A	POB 49		CATLINIL	61817	408 W CENTER
22-34-102-039	40	Catlin	CT014	\$2,542	\$30,881	\$0	\$0	\$0	\$0	HAWKINS, GREGG & BOBBEE	406 W CENTER		CATLINIL	61817	406 W CENTER
22-34-102-040	40	Catlin	CT014	\$3,396	\$32,074	\$0	\$0	\$0	\$0	WANTLAND, JACOB C	404 W CENTER		CATLINIL	61817	404 W CENTER
22-34-102-041	40	Catlin	CT014	\$3,931	\$25,539	\$0	\$0	\$0	\$0	FIELD, BARBARA L	102 DREW CT		CATLINIL	61817	402 W CENTER
22-34-102-042	40	Catlin	CT014	\$3,719	\$25,402	\$0	\$0	\$0	\$0	MILNER, JERRY L & KATHRINE J	403 SEA EAGLE DR		COLUMBIAMO	65202	504 WALNUT
22-34-102-043	40	Catlin	CT014	\$2,258	\$16,556	\$0	\$0	\$0	\$0	NIGHTLINGER, RANDI	601 WESTWOOD		CATLINIL	61817	601 WESTWOOD
22-34-102-044	40	Catlin	CT014	\$2,354	\$32,943	\$0	\$0	\$0	\$0	RICHARDSON, IRWIN	429 W CENTER		CATLINIL	61817	429 W CENTER
22-34-102-045	40	Catlin	CT014	\$4,800	\$18,024	\$0	\$0	\$0	\$0	DELBIDGE, CHARLES L	427 W CENTER		CATLINIL	61817	427 W CENTER
22-34-102-046	40	Catlin	CT014	\$4,260	\$26,163	\$0	\$0	\$0	\$0	SULLIVAN, THEODORE R	117 MEADOWLANE	POB 491	CATLINIL	61817	117 MEADOWLANE
22-34-102-047	40	Catlin	CT014	\$3,321	\$28,470	\$0	\$0	\$0	\$0	AMERIFIRST FINANCIAL CORPORATION	950 TRADE CENTRE WAY	STE 400	KALAMAZOOMI	49002	115 MEADOWLANE
22-34-102-048	40	Catlin	CT014	\$3,719	\$23,511	\$0	\$0	\$0	\$0	SOLLARS, JOYCE L	113 MEADOWLANE		CATLINIL	61817	113 MEADOWLANE
22-34-102-049	40	Catlin	CT014	\$3,719	\$11,576	\$0	\$0	\$0	\$0	BOWEN, WANDA S	111 MEADOWLANE		CATLINIL	61817	111 MEADOWLANE
22-34-102-050	40	Catlin	CT014	\$3,719	\$25,884	\$0	\$0	\$0	\$0	ROSE, TIMOTHY R	109 MEADOWLANE	POB 96	CATLINIL	61817	109 MEADOWLANE
22-34-102-051	40	Catlin	CT014	\$3,719	\$34,289	\$0	\$0	\$0	\$0	CORD, DEBORAH L	107 MEADOWLANE	POB 955	CATLINIL	61817	107 MEADOWLANE
22-34-102-052	40	Catlin	CT014	\$3,719	\$37,779	\$0	\$0	\$0	\$0	BOERSMA, ROSS	105 MEADOWLANE		CATLINIL	61817	105 MEADOWLANE
22-34-102-053	40	Catlin	CT014	\$3,719	\$23,144	\$0	\$0	\$0	\$0	KNIGHT, ROLLYNN	103 MEADOWLANE DR		CATLINIL	61817	103 MEADOWLANE
22-34-102-054	40	Catlin	CT014	\$3,931	\$37,272	\$0	\$0	\$0	\$0	MARCINKO, COURTNEY L	101 MEADOWLANE		CATLINIL	61817	101 MEADOWLANE
22-34-102-055	40	Catlin	CT014	\$3,396	\$34,338	\$0	\$0	\$0	\$0	LISANBY, TIMOTHY L	424 W CENTER		CATLINIL	61817	424 W CENTER
22-34-102-056	40	Catlin	CT014	\$3,621	\$30,951	\$0	\$0	\$0	\$0	BRADY, DAVID W	422 W CENTER	POB 738	CATLINIL	61817	422 W CENTER
22-34-102-057	40	Catlin	CT014	\$3,888	\$28,351	\$0	\$0	\$0	\$0	MC LAIN, GINA L	420 W CENTER ST		CATLINIL	61817	420 W CENTER
22-34-102-058	40	Catlin	CT014	\$4,052	\$34,062	\$0	\$0	\$0	\$0	COAN, ROGER	120 MEADOWLANE		CATLINIL	61817	120 MEADOWLANE
22-34-102-059	40	Catlin	CT014	\$3,719	\$35,024	\$0	\$0	\$0	\$0	GIVENS, SCOTT & SHERRI	118 MEADOWLANE		CATLINIL	61817	118 MEADOWLANE

08/17/2021	Property	Township	Tax Code	Non Farm Land	Non Farm Building	Farm Land	Farm Building	Mineral	Owner Name 1	Address	Address 2	City/State	Zip Code	Site Address 1
22-34-102-050	40	Catlin	CT014	\$3,719	\$35,498	\$0	\$0	\$0	MC HONE, DAWN A	116 MEADOWLANE DR		CATLINIL	61817	116 MEADOWLANE
22-34-102-061	40	Catlin	CT014	\$3,719	\$26,182	\$0	\$0	\$0	MC FADDEN, TROY & JULI	114 MEADOWLANE		CATLINIL	61817	114 MEADOWLANE
22-34-102-062	40	Catlin	CT014	\$3,719	\$26,760	\$0	\$0	\$0	MILLER, JIM L	112 MEADOWLANE	POB 543	CATLINIL	61817	112 MEADOWLANE
22-34-102-063	40	Catlin	CT014	\$3,719	\$23,922	\$0	\$0	\$0	BROWN, CYNTHIA J	110 MEADOWLANE		CATLINIL	61817	110 MEADOWLANE
22-34-102-064	40	Catlin	CT014	\$3,888	\$32,389	\$0	\$0	\$0	ALBERICH, JOSEPH & JOYCE M	108 MEADOWLANE	POB 374	CATLINIL	61817	108 MEADOWLANE
22-34-102-065	40	Catlin	CT014	\$3,621	\$29,749	\$0	\$0	\$0	ENOCH, NED O	106 MEADOWLANE		CATLINIL	61817	106 MEADOWLANE
22-34-102-066	40	Catlin	CT014	\$3,621	\$28,940	\$0	\$0	\$0	JESSUP, BARBARA	104 MEADOWLANE		CATLINIL	61817	104 MEADOWLANE
22-34-102-067	40	Catlin	CT014	\$4,712	\$26,186	\$0	\$0	\$0	GOOCH, CARL & EDITH J	102 MEADOWLANE		CATLINIL	61817	102 MEADOWLANE
22-34-102-068	40	Catlin	CT014	\$5,233	\$38,654	\$0	\$0	\$0	DOLAN, JAMES T	401 W CENTER	POB 709	CATLINIL	61817	401 W CENTER
22-34-104-001	40	Catlin	CT014	\$3,823	\$35,111	\$0	\$0	\$0	RUSSIAN, MARK & TRICIA	501 WESTWOOD		CATLINIL	61817	501 WESTWOOD
22-34-104-002	40	Catlin	CT014	\$3,032	\$25,031	\$0	\$0	\$0	ROSE, VIVIAN	125 CORONADO		CATLINIL	61817	125 CORONADO
22-34-104-003	40	Catlin	CT014	\$3,032	\$28,736	\$0	\$0	\$0	MYERS, LUKE	123 CORONADO		CATLINIL	61817	123 CORONADO
22-34-104-004	40	Catlin	CT014	\$2,986	\$21,297	\$0	\$0	\$0	SIMONSON, RANDAL & PAULA	121 CORONADO	POB 378	CATLINIL	61817	121 CORONADO
22-34-104-005	40	Catlin	CT014	\$3,766	\$32,943	\$0	\$0	\$0	HALLEY, JUSTIN A II & KAYLA R	403 WESTWOOD DR		CATLINIL	61817	403 WESTWOOD DR
22-34-104-006	40	Catlin	CT014	\$2,938	\$39,191	\$0	\$0	\$0	SPENCER, RICHARD & MELISSA	116 CORONADO	POB 91	CATLINIL	61817	116 CORONADO
22-34-104-007	40	Catlin	CT014	\$2,938	\$26,362	\$0	\$0	\$0	HAMLIN, NYTA D	114 CORONADO	POB 146	CATLINIL	61817	114 CORONADO
22-34-104-008	40	Catlin	CT014	\$2,938	\$17,454	\$0	\$0	\$0	MC COY, ADAM C & JAMIE	112 CORONADO		CATLINIL	61817	112 CORONADO
22-34-104-011	40	Catlin	CT014	\$1,579	\$49,997	\$0	\$0	\$0	HUGHES, CHRISTOPHER & SARAH	125 LARKSPUR		CATLINIL	61817	125 LARKSPUR
22-34-104-012	40	Catlin	CT014	\$1,477	\$39,657	\$0	\$0	\$0	YELENICK, NEIL & KRISTIN	123 LARKSPUR		CATLINIL	61817	123 LARKSPUR
22-34-104-013	40	Catlin	CT014	\$2,044	\$43,581	\$0	\$0	\$0	WEAVER, FRED A M	130 LARKSPUR	POB 464	CATLINIL	61817	130 LARKSPUR
22-34-104-014	40	Catlin	CT014	\$1,641	\$54,832	\$0	\$0	\$0	JOHNSON, ANDREW J	128 LARKSPUR		CATLINIL	61817	128 LARKSPUR
22-34-104-015	40	Catlin	CT014	\$4,086	\$42,805	\$0	\$0	\$0	KOBUS, AMY M	126 LARKSPUR		CATLINIL	61817	126 LARKSPUR
22-34-104-016	40	Catlin	CT014	\$2,876	\$7,044	\$0	\$0	\$0	MENNENGA CONSTRUCTION, INC	PO BOX 17250		URBANAIL	61803	
22-34-104-017	40	Catlin	CT014	\$3,588	\$53,221	\$0	\$0	\$0	CRUPPENINK, CRAIG & CONNIE	401 WESTWOOD		CATLINIL	61717	401 WESTWOOD
22-34-105-001	40	Catlin	CT014	\$2,467	\$21,063	\$0	\$0	\$0	MILLER, MEGAN N ETAL	119 CORONADO		CATLINIL	61817	119 CORONADO
22-34-105-002	40	Catlin	CT014	\$2,467	\$20,706	\$0	\$0	\$0	DILLEY, MICHAEL C & KRISTEN N	1202 PETERS DRIVE		SAINT JOSEPHIL	61873	117 CORONADO
22-34-105-003	40	Catlin	CT014	\$2,887	\$20,292	\$0	\$0	\$0	SCHUTZ, DIANA D	115 CORONADO	POB 343	CATLINIL	61817	115 CORONADO
22-34-105-004	40	Catlin	CT014	\$2,173	\$22,864	\$0	\$0	\$0	STARK, MAKAYLA M	113 CORONADO		CATLINIL	61817	113 CORONADO
22-34-105-005	40	Catlin	CT014	\$2,534	\$21,101	\$0	\$0	\$0	COLLINS, CHRISTIE	111 CORONADO		CATLINIL	61817	111 CORONADO
22-34-105-006	40	Catlin	CT014	\$3,963	\$24,339	\$0	\$0	\$0	KNAPP, JOSHUA R & STEPHANIE K	109 CORONADO		CATLINIL	61817	109 CORONADO
22-34-105-007	40	Catlin	CT014	\$3,407	\$18,829	\$0	\$0	\$0	DOGGETT, WILLIAM A	107 CORONADO	POB 341	CATLINIL	61817	107 CORONADO
22-34-105-008	40	Catlin	CT014	\$2,926	\$26,487	\$0	\$0	\$0	VARNER, TABATHA M	317 VAUGHT ST		WESTVILLEIL	61883	105 CORONADO
22-34-105-009	40	Catlin	CT014	\$2,926	\$30,464	\$0	\$0	\$0	DENIUS, TRAVIS S	103 CORONADO		CATLINIL	61817	103 CORONADO
22-34-105-010	40	Catlin	CT014	\$4,104	\$21,388	\$0	\$0	\$0	EAKLE, JOSEPH B	412 WALNUT		CATLINIL	61817	412 WALNUT
22-34-105-011	40	Catlin	CT014	\$2,641	\$23,773	\$0	\$0	\$0	FREE, ERIC D & KENDRA S	110 CORONADO		CATLINIL	61817	110 CORONADO
22-34-105-012	40	Catlin	CT014	\$2,988	\$32,393	\$0	\$0	\$0	NAFZIGER, WANDA M	108 CORONADO		CATLINIL	61817	108 CORONADO
22-34-105-013	40	Catlin	CT014	\$2,727	\$30,832	\$0	\$0	\$0	HENRY, EDDIE	101 HUNTINGTON PARK DR		CATLINIL	61817	101 HUNTINGTON PARK DR
22-34-105-014	40	Catlin	CT014	\$3,279	\$27,282	\$0	\$0	\$0	ASTELL, CLAIR E & MILDRED M LIFE EST	121 LARKSPUR	PO BOX 963	CATLINIL	61817	121 LARKSPUR
22-34-105-015	40	Catlin	CT014	\$4,631	\$21,158	\$0	\$0	\$0	SHUCK, LESLIE M	119 LARKSPUR	POB 532	CATLINIL	61817	119 LARKSPUR
22-34-105-017	40	Catlin	CT014	\$4,800	\$27,194	\$0	\$0	\$0	HAWKINS, KIMBERLY & BRIAN	POB 25	104 CORONADO	CATLINIL	61817	104 CORONADO
22-34-105-018	40	Catlin	CT014	\$4,800	\$34,356	\$0	\$0	\$0	KRUZICH, PHILLIP L	102 CORONADO	POB 142	CATLINIL	61817	102 CORONADO
22-34-105-019	40	Catlin	CT014	\$3,295	\$30,362	\$0	\$0	\$0	GOULDING, ISAIAH	102 HUNTINGTON PARK DR		CATLINIL	61817	102 HUNTINGTON PARK DR
22-34-105-020	40	Catlin	CT014	\$4,800	\$51,881	\$0	\$0	\$0	FATHAUER, BENJAMIN & DEBRA	408 WALNUT	POB 801	CATLINIL	61817	408 WALNUT
22-34-105-021	40	Catlin	CT014	\$3,295	\$20,001	\$0	\$0	\$0	HEMBREY, TRACEY A	107 LARKSPUR		CATLINIL	61817	107 LARKSPUR
22-34-105-022	40	Catlin	CT014	\$4,393	\$28,019	\$0	\$0	\$0	SUMILA, ROBERT L & DONNA J LIFE ES	105 LARKSPUR	PO BOX 151	CATLINIL	61817	105 LARKSPUR
22-34-105-023	40	Catlin	CT014	\$3,152	\$33,181	\$0	\$0	\$0	MALONEY, JOSEPH D & REBECCA L	103 LARKSPUR	POB 357	CATLINIL	61817	103 LARKSPUR
22-34-105-024	40	Catlin	CT014	\$2,763	\$37,041	\$0	\$0	\$0	FEINSTEIN, TISHA	406 WALNUT		CATLINIL	61817	406 WALNUT
22-34-105-025	40	Catlin	CT014	\$2,830	\$27,356	\$0	\$0	\$0	MENNENGA CONSTRUCTION, INC	PO BOX 17250		URBANAIL	61803	122 LARKSPUR
22-34-105-026	40	Catlin	CT014	\$2,374	\$22,741	\$0	\$0	\$0	WOODS, SUSAN	120 LARKSPUR		CATLINIL	61817	120 LARKSPUR
22-34-105-027	40	Catlin	CT014	\$2,926	\$33,728	\$0	\$0	\$0	SMITH, SANDRA E	118 LARKSPUR		CATLINIL	61817	118 LARKSPUR
22-34-105-028	40	Catlin	CT014	\$2,231	\$36,263	\$0	\$0	\$0	KIRKPATRICK, LAUREN	116 LARKSPUR		CATLINIL	61817	116 LARKSPUR
22-34-105-029	40	Catlin	CT014	\$2,887	\$29,837	\$0	\$0	\$0	KRAMAVITCH, RICHARD P	114 LARKSPUR		CATLINIL	61817	114 LARKSPUR
22-34-105-030	40	Catlin	CT014	\$2,774	\$17,877	\$0	\$0	\$0	RANDOLPH, JULIA A	110 LARKSPUR		CATLINIL	61817	110 LARKSPUR
22-34-105-031	40	Catlin	CT014	\$2,090	\$34,349	\$0	\$0	\$0	NESBITT, CHARLES & KATHY	112 LARKSPUR	POB 454	CATLINIL	61817	112 LARKSPUR
22-34-105-032	40	Catlin	CT014	\$3,475	\$20,838	\$0	\$0	\$0	MEIS, BOBETTE B	106 LARKSPUR		CATLINIL	61817	106 LARKSPUR
22-34-105-033	40	Catlin	CT014	\$2,541	\$29,324	\$0	\$0	\$0	BREWER, SCOTT J	402 WALNUT		CATLINIL	61817	402 WALNUT
22-34-105-034	40	Catlin	CT014	\$2,457	\$31,469	\$0	\$0	\$0	WARGO, DEBRA S	108 LARKSPUR	POB 945	CATLINIL	61817	108 LARKSPUR
22-34-105-035	40	Catlin	CT014	\$3,483	\$22,988	\$0	\$0	\$0	ANDERSON, PATRICIA A	104 LARKSPUR		CATLINIL	61817	104 LARKSPUR
22-34-108-002	40	Catlin	CT014	\$5,451	\$32,217	\$0	\$0	\$0	ANDERSON, DANIEL & WENDY	403 WALNUT	POB 734	CATLINIL	61817	403 WALNUT
22-34-108-004	40	Catlin	CT014	\$3,770	\$38,623	\$0	\$0	\$0	FUGATE, DAYLON E	402 LOOKOUT	PO BOX 613	CATLINIL	61817	305 BRYAN
22-34-108-006	40	Catlin	CT014	\$2,109	\$30,932	\$0	\$0	\$0	LONG, RICHARD H & MELINDA	306 BRYAN		CATLINIL	61817	306 BRYAN
22-34-108-008	40	Catlin	CT014	\$2,220	\$23,709	\$0	\$0	\$0	BROWN, RICK	POB 73	304 BRYAN	CATLINIL	61817	304 BRYAN
22-34-200-001	40	Catlin	CT014	\$1,655	\$35,601	\$0	\$0	\$0	KRAINOCK, JOHN T	101 E CENTER		CATLINIL	61817	101 E CENTER
22-34-200-002	40	Catlin	CT014	\$1,655	\$20,769	\$0	\$0	\$0	ANGLEMYER, CHRISTINE	103 E CENTER		CATLINIL	61817	103 E CENTER
22-34-200-003	40	Catlin	CT014	\$2,264	\$61,129	\$0	\$0	\$0	ALLISON, RYAN & VICKY L	105 E CENTER		CATLINIL	61817	105 E CENTER
22-34-200-004	40	Catlin	CT014	\$5,542	\$49,583	\$0	\$0	\$0	ORVIS, TODD A	121 CARRIGAN		CATLINIL	61817	121 CARRIGAN
22-34-200-031	40	Catlin	CT014	\$7,032	\$41,655	\$0	\$0	\$0	JONES, JAMES I & LENORA K	12821 CATLIN/TILTON		CATLINIL	61817	12821 CATLIN/TILTON
22-34-200-039	40	Catlin	CT014	\$1,655	\$29,870	\$0	\$0	\$0	CRAWFORD, SCOTT A & LYNNE A	13362 INDIANOLA/RIDGEFARM		RIDGEFARMIL	61870	
22-34-200-040	40	Catlin	CT014	\$131	\$1,186	\$0	\$0	\$0	CRAWFORD REAL ESTATE TRUST	% SCOTT A CRAWFORD	13362 INDIANOLA-RIDGE FARM RD	RIDGE FARMIL	61870	

08/17/2021		Township	Tax Code	Non Farm Land	Non Farm Building	Farm Land	Farm Building	Mineral	Owner Name 1	Address	Address 2	City/State	Zip Code	Site Address 1
22-34-300-006	40	Catlin	CT014	\$2,607	\$25,537	\$0	\$0	\$0	LEVERENZ, MICHAEL	702 W VERMILION		CATLINIL	61817	702 W VERMILION
22-34-300-007	40	Catlin	CT014	\$1,655	\$10,998	\$0	\$0	\$0	VANVEKOVEN, DORIL L	6886 N INDIANA STATE LINE		CAYUGAIN	47928	104 JACKSON
22-34-300-008	40	Catlin	CT014	\$2,641	\$23,773	\$0	\$0	\$0	WYNN, JUSTIN S & SHARHEA M	110 JACKSON		CATLINIL	61817	110 JACKSON
22-34-300-009	40	Catlin	CT014	\$1,655	\$26,693	\$0	\$0	\$0	BLAKER, CHARLES & CONNIE TR	112 JACKSON		CATLINIL	61817	112 JACKSON
22-34-300-010	40	Catlin	CT014	\$1,655	\$22,601	\$0	\$0	\$0	EDWARDS, CYNTHIA	114 JACKSON		CATLINIL	61817	114 JACKSON
22-34-300-011	40	Catlin	CT014	\$2,068	\$50,146	\$0	\$0	\$0	SCHMINK, SANDRA LIFE EST	116 S JACKSON		CATLINIL	61817	116 S JACKSON
22-34-300-012	40	Catlin	CT014	\$2,068	\$22,655	\$0	\$0	\$0	WEISER, ROBERT J & MALISSA	202 JACKSON		CATLINIL	61817	202 JACKSON
22-34-300-021	40	Catlin	CT014	\$4,388	\$70,591	\$0	\$0	\$0	SUDLOW, PHILLIP & ERIKA	704 W VERMILION		CATLINIL	61817	704 W VERMILION
22-34-301-002	40	Catlin	CT014	\$3,279	\$43,715	\$0	\$0	\$0	BAIRD, PAMELA	824 W VERMILION, POB 439		CATLINIL	61817	824 W VERMILION
22-34-301-003	40	Catlin	CT014	\$3,878	\$54,426	\$0	\$0	\$0	MC CARTY, PATRICK & VICKIE	822 W VERMILION		CATLINIL	61817	822 W VERMILION
22-34-302-003	40	Catlin	CT014	\$1,837	\$27,619	\$0	\$0	\$0	JOHNSON, WILLIAM R	103 KENFIELD, POB 654		CATLINIL	61817	106 JACKSON
22-34-302-004	40	Catlin	CT014	\$1,837	\$27,252	\$0	\$0	\$0	RICHARDSON, WANDA L	108 JACKSON		CATLINIL	61817	108 JACKSON
22-34-302-006	40	Catlin	CT014	\$2,584	\$32,921	\$0	\$0	\$0	PELSZYNSKI, JOSEPH S & MALIA R	103 MARTIN CT		CATLINIL	61817	103 MARTIN CT
22-34-302-007	40	Catlin	CT014	\$2,457	\$44,209	\$0	\$0	\$0	RITCHIE, MERLYN & LINDA	104 MARTIN		CATLINIL	61817	104 MARTIN CT
22-34-302-008	40	Catlin	CT014	\$2,043	\$25,540	\$0	\$0	\$0	SCHULTE, CATHY I	105 MARTIN	POB 693	CATLINIL	61817	105 MARTIN CT
22-34-302-009	40	Catlin	CT014	\$2,502	\$34,959	\$0	\$0	\$0	MEANS, TIMOTHY K & PATSY	106 MARTIN		CATLINIL	61817	106 MARTIN CT
22-34-302-010	40	Catlin	CT014	\$4,528	\$37,753	\$0	\$0	\$0	GEBHART, VICKIE L	107 MARTIN CT		CATLINIL	61817	107 MARTIN CT
22-34-302-011	40	Catlin	CT014	\$3,065	\$27,583	\$0	\$0	\$0	ECI PROPERTIES LLC	103 DREW		CATLINIL	61817	202 MARTIN CT
22-34-302-012	40	Catlin	CT014	\$3,065	\$27,583	\$0	\$0	\$0	CDK PROPERTIES LLC	1202 PETERS DR		SAINT JOSEPHIL	61873	201 MARTIN CT
22-34-302-013	40	Catlin	CT014	\$3,065	\$27,583	\$0	\$0	\$0	CDK PROPERTIES LLC	1202 PETERS DR		SAINT JOSEPHIL	61873	204 MARTIN CT
22-34-302-016	40	Catlin	CT014	\$3,065	\$27,583	\$0	\$0	\$0	CDK PROPERTIES LLC	1202 PETERS DR		SAINT JOSEPHIL	61873	207 MARTIN CT
22-34-302-018	40	Catlin	CT014	\$3,065	\$51,420	\$0	\$0	\$0	YOUNG, TONI L	% ZINDARS FAMILY TRUST	17907 N 450 WEST RD	FITHIANIL	61844	209 MARTIN CT
22-34-302-019	40	Catlin	CT014	\$3,065	\$55,166	\$0	\$0	\$0	CKD PROPERTIES, LLC	1202 PETERS DRIVE		SAINT JOSEPHIL	61873	302 MARTIN CT
22-34-302-020	40	Catlin	CT014	\$3,065	\$51,420	\$0	\$0	\$0	ZINDARS FAMILY TRUST	% STEVEN & MARGARET ZINDARS	17901 N 450 WEST RD	FITHIANIL	61844	211 MARTIN CT
22-34-302-021	40	Catlin	CT014	\$3,065	\$55,166	\$0	\$0	\$0	CKD PROPERTIES, LLC	1202 PETERS DRIVE		SAINT JOSEPHIL	61873	304 MARTIN CT
22-34-302-023	40	Catlin	CT014	\$3,065	\$48,015	\$0	\$0	\$0	TAYLOR, THEODORE & CONSTANCE	POB 632		CATLINIL	61817	213 MARTIN CT
22-34-302-024	40	Catlin	CT014	\$6,130	\$29,626	\$0	\$0	\$0	CDK PROPERTIES LLC	1202 PETERS DR		SAINT JOSEPHIL	61873	208 MARTIN CT
22-34-302-025	40	Catlin	CT014	\$3,867	\$47,731	\$0	\$0	\$0	HETTMANSBERGER, GAROLD W & JEANETTE S	101 MARTIN		CATLINIL	61817	101 MARTIN CT
22-34-306-018	40	Catlin	CT014	\$2,068	\$31,195	\$0	\$0	\$0	BOTT, BRANDON W	306 ALLISON		CATLINIL	61817	306 ALLISON
22-34-306-019	40	Catlin	CT014	\$1,655	\$18,384	\$0	\$0	\$0	CAMPBELL, LLOYD	306 ALLISON	POB 763	CATLINIL	61817	306 ALLISON
22-34-400-019	40	Catlin	CT014	\$3,102	\$56,641	\$0	\$0	\$0	LM HOME PROPERTIES LLC	110 E FLEMING	PO BOX 1001	CATLINIL	61817	501 S PARIS
22-34-400-022	40	Catlin	CT014	\$5,660	\$45,847	\$0	\$0	\$0	MC DANIEL, MATTHEW W & JESSICA L	505 S PARIS		CATLINIL	61817	505 S PARIS
22-36-100-005	40	Catlin	CT019	\$3,279	\$32,137	\$0	\$0	\$0	COTTEN, JASON & SHARON	14137 W LYONS		WESTVILLEIL	61883	14137 LYONS
22-36-100-006	40	Catlin	CT019	\$2,907	\$104,772	\$0	\$0	\$0	GONDRY, GARY G	14037 W LYONS		WESTVILLEIL	61883	14037 LYONS
27-01-400-009	40	Catlin	CT019	\$1,786	\$21,757	\$0	\$0	\$0	EVANS, LANCE A	14775 E 1200 NORTH RD		WESTVILLEIL	61883	14775 E 1200 NORTH RD
27-13-100-010	40	Catlin	CT019	\$2,748	\$27,678	\$0	\$0	\$0	NEWELL, JEFFREY & DIANE	14423 CLINGAN		WESTVILLEIL	61883	14423 CLINGAN
27-13-200-002	40	Catlin	CT019	\$3,269	\$20,260	\$0	\$0	\$0	DOWNES, AMANDA D	10946 N 1460 EAST RD	POB 383	WESTVILLEIL	61883	10946 N 1460 EAST RD
27-13-200-015	40	Catlin	CT019	\$2,545	\$10,058	\$0	\$0	\$0	HARRIER, RICHARD D	212 E RAYMOND		DANVILLEIL	61832	10764 N 1460 EAST RD
27-13-200-019	40	Catlin	CT019	\$3,129	\$37,234	\$0	\$0	\$0	SMITH, ROGER A & KARI	14527 W CLINGAN		WESTVILLEIL	61883	14527 W CLINGAN
22-09-203-001	30	Catlin	CT006	\$833	\$0	\$0	\$0	\$0	RITZ, CURTISS & VICKY	3215 RADFORD RD		SPRINGFIELDIL	62707	
22-09-203-002	30	Catlin	CT006	\$833	\$0	\$0	\$0	\$0	RITZ, CURTIS L	3215 RADFORD RD		SPRINGFIELDIL	62707	
22-09-203-003	30	Catlin	CT006	\$6,179	\$0	\$0	\$0	\$0	RITZ, CURTIS L	3215 RADFORD RD		SPRINGFIELDIL	62707	
22-09-203-011	30	Catlin	CT006	\$1,965	\$0	\$0	\$0	\$0	NASSER, DAWN S	101 W AUTUMN		OAKWOODIL	61858	
22-09-203-012	30	Catlin	CT006	\$1,162	\$0	\$0	\$0	\$0	JAMES, GRAY & JANICE	59 V J DR		OAKWOODIL	61858	
22-09-204-001	30	Catlin	CT006	\$3,363	\$0	\$0	\$0	\$0	DOUGLAS, LOREN & CAROL	29 VJ		OAKWOODIL	61858	
22-09-204-003	30	Catlin	CT006	\$4,472	\$0	\$0	\$0	\$0	LEACH, BARBARA	806 RAMBLEWOOD CT. UNIT D		SAVOYIL	61874	
22-09-204-005	30	Catlin	CT006	\$4,939	\$0	\$0	\$0	\$0	KINNEY, DUSTIN M & KENDRA J	2 AMANDAS PT		OAKWOODIL	61858	
22-09-204-006	30	Catlin	CT006	\$4,472	\$0	\$0	\$0	\$0	KINNEY, DUSTIN M & KENDRA J	2 AMANDAS PT		OAKWOODIL	61858	
22-09-204-008	30	Catlin	CT006	\$2,360	\$0	\$0	\$0	\$0	BUCK, WILLIAM C	20 VJ DR		OAKWOODIL	61858	
22-09-204-009	30	Catlin	CT006	\$1,274	\$0	\$0	\$0	\$0	THOMPSON, RICHARD	19 V J		OAKWOODIL	61858	
22-09-204-010	30	Catlin	CT006	\$5,451	\$0	\$0	\$0	\$0	THOMPSON, RICHARD E	POB 17306		URBANAIL	61803	
22-09-204-015	30	Catlin	CT006	\$341	\$0	\$0	\$0	\$0	KINNEY, DUSTIN M & KENDRA J	2 AMANDAS PT		OAKWOODIL	61858	
22-09-205-002	30	Catlin	CT006	\$6,104	\$0	\$0	\$0	\$0	PETERSEN, ERNST & MARGARET	713 WAYNE		DANVILLEIL	61832	
22-09-205-003	30	Catlin	CT006	\$2,906	\$0	\$0	\$0	\$0	ROYCE, HELEN B	418 S LOGAN		GEORGETOWNIL	61846	
22-09-205-008	30	Catlin	CT006	\$5,791	\$0	\$0	\$0	\$0	VAN CAMP, PAUL	511 W WEST		GEORGETOWNIL	61846	36 LEISURE TIME EST
22-09-205-016	30	Catlin	CT006	\$1,454	\$0	\$0	\$0	\$0	CRAFT, COLE G & ELIZABETH R	65 VJ		OAKWOODIL	61858	
22-09-205-017	30	Catlin	CT006	\$5,090	\$0	\$0	\$0	\$0	CRAFT, COLE G & ELIZABETH R	65 VJ		OAKWOODIL	61858	
22-09-205-018	30	Catlin	CT006	\$5,351	\$0	\$0	\$0	\$0	SETSER, ROBERT D JR & NORA M	212 VERMONT		WESTVILLEIL	61883	
22-09-205-019	30	Catlin	CT006	\$937	\$0	\$0	\$0	\$0	SETSER, ROBERT D JR & NORA M	212 VERNONT		WESTVILLEIL	61883	73 VJ
22-09-205-023	30	Catlin	CT006	\$467	\$0	\$0	\$0	\$0	LTE PROP OWNERS ASSOCC	% KEN BOSTWICK	POB 1361	DANVILLEIL	61834	
22-09-205-026	30	Catlin	CT006	\$834	\$0	\$0	\$0	\$0	LTE PROP OWNERS ASSOC	% KEN BOSTWICK	POB 1361	DANVILLEIL	61834	
22-09-300-001	30	Catlin	CT006	\$2,517	\$0	\$0	\$0	\$0	WALKER, CHARLES M TR	POB 54		CATLINIL	61817	
22-09-300-015	30	Catlin	CT006	\$455	\$0	\$0	\$0	\$0	FAIRVIEW SPORTSMAN CLUB	16930 VERMILION RV LN		OAKWOODIL	61858	
22-09-400-039	30	Catlin	CT006	\$2,478	\$0	\$0	\$0	\$0	VREDENBURGH, RODNEY R	12151 E 1750 NORTH RD		OAKWOODIL	61858	17471 N 1190 EAST RD
22-16-400-004	30	Catlin	CT006	\$564	\$0	\$0	\$0	\$0	WALKER, CHARLES M	POB 54		CATLINIL	61817	
26-01-400-004	30	Catlin	CT008	\$5,359	\$0	\$0	\$0	\$0	JOLLEY, JUDITH TRTE	4347 E 1490 NORTH RD		FITHIANIL	61844	
21-13-200-014	30	Catlin	CT010	\$142	\$0	\$0	\$0	\$0	EMMERT, NORMA	PANB #2344	RR 2 BOX 23	GEORGETOWNIL	61846	
21-25-300-022	30	Catlin	CT012	\$3,957	\$0	\$0	\$0	\$0	SOOLEY, GERALD F	11 E FAIRCHILD		DANVILLEIL	61832	
21-25-300-024	30	Catlin	CT012	\$1,386	\$0	\$0	\$0	\$0	MC ELROY, ROBERT	14484 N 850 EAST RD		FAIRMOUNTIL	61841	

08/17/2021		Property	Township	Tax Code	Non Farm Land	Non Farm Building	Farm Land	Farm Building	Mineral	Owner Name 1	Address	Address 2	City/State	Zip Code	Site Address 1
21-25-300-020	30	Catlin	CT012	\$921	\$0	\$0	\$0	\$0	\$0	DUGGER, GARY & LADONNA	14372 N 850 EAST RD		FAIRMOUNTIL	61841	
21-25-400-008	30	Catlin	CT012	\$1,818	\$0	\$0	\$0	\$0	\$0	JONES, WILLIAM	17106 N 1000 E POB 673		OAKWOODIL	61858	
21-25-400-015	30	Catlin	CT012	\$2,969	\$0	\$0	\$0	\$0	\$0	HICKS, THOMAS L	% SANDRA MEADE	8542 E 1425 NORTH RD	FAIRMOUNTIL	61841	
21-26-400-011	30	Catlin	CT012	\$119	\$0	\$0	\$0	\$0	\$0	SHOTTS, BARBARA	% CAROLLE ANN GIROUARD & BARBARA LEACH	44 MAYWOOD	DANVILLEIL	61832	
21-35-200-003	30	Catlin	CT012	\$123	\$0	\$0	\$0	\$0	\$0	FARRAR, HARRISON TR	POB 710		CATLINIL	61817	
22-16-400-001	30	Catlin	CT012	\$4,935	\$0	\$0	\$0	\$0	\$0	FAIRVIEW SPORTSMAN CLUB	16930 VERMILION RV LN		OAKWOODIL	61858	
22-16-400-003	30	Catlin	CT012	\$10,623	\$0	\$0	\$0	\$0	\$0	WRZOSEK, STANLEY F	MIDSTATE DEER FARMS INC	POB 6644	CHAMPAIGNIL	61826	
22-22-100-002	30	Catlin	CT012	\$1,903	\$0	\$0	\$0	\$0	\$0	ERVIN, ROBERT WILLIAM ERVIN JR & JULIE	12425 E 1580 NORTH RD		CATLINIL	61817	
22-22-200-002	30	Catlin	CT012	\$4,966	\$0	\$0	\$0	\$0	\$0	FARMLAND RESERVES INC	% TAX DIVISION	POB 511196	SALT LAKE CITYUT	84151	
22-26-100-005	30	Catlin	CT012	\$413	\$0	\$0	\$0	\$0	\$0	FARMLAND RESERVES INC	% TAX DIVISION	POB 511196	SALT LAKE CITYUT	84151	
22-26-200-010	30	Catlin	CT012	\$551	\$0	\$0	\$0	\$0	\$0	CRAWFORD, STEVEN V FARM TR	13362 INDIANOLA/RIDGEFARM		RIDGEFARMIL	61870	
22-27-300-004	30	Catlin	CT012	\$3,408	\$0	\$0	\$0	\$0	\$0	WALKER, CHARLES M TR	POB 54		CATLINIL	61817	
22-27-300-016	30	Catlin	CT012	\$1,693	\$0	\$0	\$0	\$0	\$0	WALKER, CHARLES M TR	POB 54		CATLINIL	61817	
22-27-400-014	30	Catlin	CT012	\$2,482	\$0	\$0	\$0	\$0	\$0	NAVE, PAMELA	112 DELMAR		CATLINIL	61817	
22-27-400-019	30	Catlin	CT012	\$4,134	\$0	\$0	\$0	\$0	\$0	STINE, BRETT T	COOK, ASHLEY M	101 NORTHVIEW	CATLINIL	61817	
22-27-400-029	30	Catlin	CT012	\$1,408	\$0	\$0	\$0	\$0	\$0	WALKER, CULLEN & CONSTANCE	2150 LOGAN BLVD N		CATLINIL	61817	
22-27-400-030	30	Catlin	CT012	\$3,166	\$0	\$0	\$0	\$0	\$0	BRESSNER, GLENN & LESLIE	605 N DOUGLAS		NAPLESFL	34119	
22-28-400-019	30	Catlin	CT012	\$1,073	\$0	\$0	\$0	\$0	\$0	WEBBER, WESLEY D	14203 N MC GEE RD		CATLINIL	61817	
22-30-200-013	30	Catlin	CT012	\$579	\$0	\$0	\$0	\$0	\$0	SWINSON, JEREMY & CRYSTAL	9710 CAMO DRAKE RD		FAIRMOUNTIL	61841	
22-30-200-019	30	Catlin	CT012	\$407	\$0	\$0	\$0	\$0	\$0	SWINSON, JEREMY	9710 CAMP DRAKE RD		FAIRMOUNTIL	61841	
22-30-201-010	30	Catlin	CT012	\$5,786	\$0	\$0	\$0	\$0	\$0	TINSMAN, RANDY & BESSIE	14645 N 950 EAST RD		FAIRMOUNTIL	61841	14645 N 950 EAST RD
22-30-201-013	30	Catlin	CT012	\$2,421	\$0	\$0	\$0	\$0	\$0	TINSMAN, RANDY & BESSIE	14645 N 950 EAST RD		FAIRMOUNTIL	61841	
22-30-201-017	30	Catlin	CT012	\$5,660	\$0	\$0	\$0	\$0	\$0	BROWN, STEPHANIE	9656 CAMP DRAKE RD		FAIRMOUNTIL	61841	
22-30-301-010	30	Catlin	CT012	\$393	\$0	\$0	\$0	\$0	\$0	WILLAMAN, JEFFREY L & CINDY L	14183 N 920 EAST RD		FAIRMOUNTIL	61841	
22-31-100-006	30	Catlin	CT012	\$9,818	\$0	\$0	\$0	\$0	\$0	VANCAMP, CHAD E	HANKINS MARTHA A	9005 SUGAR MAPLE LANE	FAIRMOUNTIL	61841	
22-33-200-002	30	Catlin	CT012	\$1,237	\$0	\$0	\$0	\$0	\$0	FETTERS, JOANN ETAL	13987 B MC GEE		CATLINIL	61817	
22-33-200-004	30	Catlin	CT012	\$989	\$0	\$0	\$0	\$0	\$0	TAYLOR, CLEVELAND & RITA	103 LAKE CT		CATLINIL	61817	
22-33-200-006	30	Catlin	CT012	\$413	\$0	\$0	\$0	\$0	\$0	MOORE, JAMES & JEANNINE	306 MAPLE		CATLINIL	61817	
22-33-200-008	30	Catlin	CT012	\$825	\$0	\$0	\$0	\$0	\$0	RICHTER, CHARLES & JOYCE	404 MAPLE		CATLINIL	61817	
22-33-200-013	30	Catlin	CT012	\$413	\$0	\$0	\$0	\$0	\$0	REDDING, NATASHA M	310 MAPLE DR		CATLINIL	61817	
22-33-201-027	30	Catlin	CT012	\$3,019	\$0	\$0	\$0	\$0	\$0	RICHTER, CHARLES S & JOYCE L	404 MAPLE DR		CATLINIL	61817	406 MAPLE
22-33-201-033	30	Catlin	CT012	\$2,068	\$0	\$0	\$0	\$0	\$0	WOODLAND LAKE EST ASSOC	% MICHAELA PETRUS	103 LAKEVIEW	CATLINIL	61817	
22-33-202-006	30	Catlin	CT012	\$2,068	\$0	\$0	\$0	\$0	\$0	WOODLAND LAKE EST ASSOC	% MICHAELA PETRUS	103 LAKEVIEW	CATLINIL	61817	
22-33-202-007	30	Catlin	CT012	\$2,068	\$0	\$0	\$0	\$0	\$0	PETRUS, MICHAEL A	103 LAKEVIEW		CATLINIL	61817	
22-33-300-011	30	Catlin	CT012	\$2,045	\$0	\$0	\$0	\$0	\$0	JACKSON, JACOB	11328 CATLIN HOMER RD		CATLINIL	61817	
22-34-200-043	30	Catlin	CT012	\$5,066	\$0	\$0	\$0	\$0	\$0	HIGH, NICHOLAS S & BRITTNEY A	8384 E 1425 NORTH RD		FAIRMOUNTIL	61841	
22-34-200-044	30	Catlin	CT012	\$2,482	\$0	\$0	\$0	\$0	\$0	SMITH, BRUCE A JR & SHEILA	12993 LYONS RD		CATLINIL	61817	
22-34-300-029	30	Catlin	CT012	\$1,808	\$0	\$0	\$0	\$0	\$0	FITZWATER, TINA R W	17426 S HONORA		PLAINFIELDIL	60586	
27-02-400-005	30	Catlin	CT012	\$1,370	\$0	\$0	\$0	\$0	\$0	HILL, WAYNE J TR	13733 E 1200 NORTH RD		WESTVILLEIL	61883	
27-07-400-010	30	Catlin	CT012	\$2,906	\$0	\$0	\$0	\$0	\$0	MIKO, DOROTHY TR	% HIATT ENTERPRISES LLC	PO BOX 707	CHAMPAIGNIL	618240707	
27-07-400-012	30	Catlin	CT012	\$3,356	\$0	\$0	\$0	\$0	\$0	BERLIN, JAMES R & BOBY	10047 E 1100 NORTH RD		FAIRMOUNTIL	61841	
27-08-300-005	30	Catlin	CT012	\$4,134	\$0	\$0	\$0	\$0	\$0	CORD, MARION A	SIMPKINS, VELDA	205 E WEST ST, APT 11	GEORGETOWNIL	61846	10517 E 1100 NORTH RD
27-18-200-006	30	Catlin	CT012	\$1,416	\$0	\$0	\$0	\$0	\$0	RACH, RAYMOND F	10970 N 980 EAST RD		FAIRMOUNTIL	61841	
22-24-200-021	30	Catlin	CT012T2	\$575	\$0	\$0	\$0	\$0	\$0	PANHANDLE EASTERN PIPELINE CO	% K E ANDREWS & CO	1900 DALROCK RD	ROWLETTTX	75088	
22-27-301-003	30	Catlin	CT014	\$2,482	\$0	\$0	\$0	\$0	\$0	RINEHART, FRED & CAROL	100 KENT		CATLINIL	61817	
22-27-301-004	30	Catlin	CT014	\$2,243	\$0	\$0	\$0	\$0	\$0	BORBELY, JAMES & ARLENE	116 KENT		CATLINIL	61817	
22-27-301-019	30	Catlin	CT014	\$3,610	\$0	\$0	\$0	\$0	\$0	RINEHART, FRED & CAROL	100 KENT		CATLINIL	61817	
22-27-400-013	30	Catlin	CT014	\$2,068	\$0	\$0	\$0	\$0	\$0	NAVE, PAMELA	112 DELMAR		CATLINIL	61817	
22-27-400-028	30	Catlin	CT014	\$3,841	\$0	\$0	\$0	\$0	\$0	WALKER, CHARLES M TR	POB 54		CATLINIL	61817	
22-28-401-003	30	Catlin	CT014	\$2,068	\$0	\$0	\$0	\$0	\$0	HEELEY, PHILLIP A	124 DREW DR		CATLINIL	61817	
22-33-200-007	30	Catlin	CT014	\$1,946	\$0	\$0	\$0	\$0	\$0	OSHAUGHNESSY, THOMAS ET AL	104 WOODLAND TERRACE		CATLINIL	61817	
22-33-200-015	30	Catlin	CT014	\$4,485	\$0	\$0	\$0	\$0	\$0	OSHAUGHNESSY, THOMAS ET AL	104 WOODLAND TERRACE		CATLINIL	61817	
22-33-203-021	30	Catlin	CT014	\$5,094	\$0	\$0	\$0	\$0	\$0	SAWYER, M LORENE	109 TAYLOR		CATLINIL	61817	
22-33-203-026	30	Catlin	CT014	\$2,524	\$0	\$0	\$0	\$0	\$0	HATHAWAY, CHRISTOPHER	102 WOODLAND TERRACE		CATLINIL	61817	
22-33-204-006	30	Catlin	CT014	\$4,320	\$0	\$0	\$0	\$0	\$0	LEWIS, JEFFERY & BARBARA	102 DREW		CATLINIL	61817	
22-33-204-008	30	Catlin	CT014	\$2,165	\$0	\$0	\$0	\$0	\$0	LEWIS, JEFFERY & BARBARA	102 DREW CT		CATLINIL	61817	
22-34-101-008	30	Catlin	CT014	\$2,826	\$0	\$0	\$0	\$0	\$0	RUSH, DANIEL W & SUSAN K	602 S SANDUSKY		CATLINIL	61817	DREW DR
22-34-101-032	30	Catlin	CT014	\$1,039	\$0	\$0	\$0	\$0	\$0	FAUVER, JEFFREY & SUSAN	113 MAPLELEAF		CATLINIL	61817	
22-34-101-061	30	Catlin	CT014	\$134	\$0	\$0	\$0	\$0	\$0	BROWN, EDWARD & DEBORAH	111 MAPLELEAF		CATLINIL	61817	
22-34-101-062	30	Catlin	CT014	\$741	\$0	\$0	\$0	\$0	\$0	BROWN, EDWARD & DEBORAH	111 MAPLELEAF		CATLINIL	61817	
22-34-108-005	30	Catlin	CT014	\$2,361	\$0	\$0	\$0	\$0	\$0	LONG, RICHARD H & MELINDA	306 BRYAN		CATLINIL	61817	
22-34-108-007	30	Catlin	CT014	\$2,361	\$0	\$0	\$0	\$0	\$0	BROWN, RICK	POB 73	304 BRYAN	CATLINIL	61817	
22-34-300-025	30	Catlin	CT014	\$6,543	\$0	\$0	\$0	\$0	\$0	LOMAX, JAMES	206 BUCKINGHAM		CATLINIL	61817	
22-34-302-014	30	Catlin	CT014	\$2,043	\$0	\$0	\$0	\$0	\$0	CDK PROPERTIES LLC	1202 PETERS DR		SAINT JOSEPHIL	61873	203 MARTIN CT
22-34-302-022	30	Catlin	CT014	\$825	\$0	\$0	\$0	\$0	\$0	TAYLOR, THEODORE & CONSTANCE	119 MAPLELEAF		CATLINIL	61817	
27-13-100-004	30	Catlin	CT019	\$6,700	\$0	\$0	\$0	\$0	\$0	HARRIER, RICHARD D	212 E RAYMOND		DANVILLEIL	61832	
27-13-200-006	30	Catlin	CT019	\$1,345	\$0	\$0	\$0	\$0	\$0	HARRIER, RICHARD D	212 E RAYMOND		DANVILLEIL	61832	
27-13-200-020	30	Catlin	CT019	\$277	\$0	\$0	\$0	\$0	\$0	SMITH, ROGER & KARI	14527 W CLINGMAN LN		WESTVILLEIL	61883	
22-14-700-001	7100	Danville	DND26	\$0	\$0	\$0	\$0	\$0	\$40	VERMILION CO TRTE	PO BOX 96		EDWARDSVILLEIL	62025	

08/17/2021

		Township	Tax Code	Non Farm Land	Non Farm Building	Farm Land	Farm Building	Mineral	Owner Name 1	Address	Address 2	City/State	Zip Code	Site Address 1
22-15-700-002	7100	Danville	DN026	\$0	\$0	\$0	\$0	\$566	FARMLAND RESERVES INC	% TAX DIVISON	POB 511196	SALT LAKE CITYUT	84151	
23-01-602-004	90	Danville	DN001	\$0	\$0	\$0	\$0	\$0	STATE OF ILLINOIS	DEPT PUBLIC WORKS	2300 S DIRKSEN PKWY	SPRINGFIELDIL	62764	
23-12-602-008	90	Danville	DN001	\$0	\$0	\$0	\$0	\$0	STATE OF ILLINOIS	2300 S DIRKSEN PKWY		SPRINGFIELDIL	62764	
23-13-602-002	90	Danville	DN001	\$0	\$0	\$0	\$0	\$0	STATE OF ILLINOIS	2300 S DIRKSEN PKWY		SPRINGFIELDIL	62764	
24-18-602-003	90	Danville	DN001	\$0	\$0	\$0	\$0	\$0	STATE OF ILLINOIS	2300 S DIRKSEN PKWY		SPRINGFIELDIL	62764	
23-01-609-001	90	Danville	DN003	\$0	\$0	\$0	\$0	\$0	CITY OF DANVILLE	17 W MAIN		DANVILLEIL	61832	
23-01-609-002	90	Danville	DN003	\$0	\$0	\$0	\$0	\$0	CITY OF DANVILLE	17 W MAIN		DANVILLEIL	61832	
23-12-609-001	90	Danville	DN003	\$0	\$0	\$0	\$0	\$0	CITY OF DANVILLE	17 W MAIN		DANVILLEIL	61832	
23-12-609-002	90	Danville	DN003	\$0	\$0	\$0	\$0	\$0	CITY OF DANVILLE	17 W MAIN		DANVILLEIL	61832	
23-12-609-003	90	Danville	DN003	\$0	\$0	\$0	\$0	\$0	CITY OF DANVILLE	17 W MAIN		DANVILLEIL	61832	
23-12-609-005	90	Danville	DN003	\$0	\$0	\$0	\$0	\$0	CITY OF DANVILLE	17 W MAIN		DANVILLEIL	61832	
23-12-609-006	90	Danville	DN003	\$0	\$0	\$0	\$0	\$0	CITY OF DANVILLE	17 W MAIN		DANVILLEIL	61832	
23-13-609-010	90	Danville	DN003	\$0	\$0	\$0	\$0	\$0	CITY OF DANVILLE	17 W MAIN		DANVILLEIL	61832	
24-06-602-004	90	Danville	DN003	\$0	\$0	\$0	\$0	\$0	STATE OF ILLINOIS	DEPT OF PUBLIC WORKS	2300 S DIRKSEN PKWY	SPRINGFIELDIL	62764	
24-06-602-005	90	Danville	DN003	\$0	\$0	\$0	\$0	\$0	STATE OF ILLINOIS	2300 S DIRKSEN PKWY		SPRINGFIELDIL	62764	
24-07-602-003	90	Danville	DN003	\$0	\$0	\$0	\$0	\$0	STATE OF ILLINOIS	DEPT OF CORRECTIONS	RTE 136	SPRINGFIELDIL	62700	3820 E MAIN
24-07-609-001	90	Danville	DN003	\$0	\$0	\$0	\$0	\$0	CITY OF DANVILLE	17 W MAIN		DANVILLEIL	61832	
24-07-609-002	90	Danville	DN003	\$0	\$0	\$0	\$0	\$0	CITY OF DANVILLE	17 W MAIN		DANVILLEIL	61832	
24-18-609-005	90	Danville	DN003	\$0	\$0	\$0	\$0	\$0	CITY OF DANVILLE	17 W MAIN		DANVILLEIL	61832	
24-18-609-010	90	Danville	DN003	\$0	\$0	\$0	\$0	\$0	CITY OF DANVILLE	17 W MAIN		DANVILLEIL	61832	
24-18-609-013	90	Danville	DN003	\$0	\$0	\$0	\$0	\$0	CITY OF DANVILLE	17 W MAIN		DANVILLEIL	61832	
24-18-609-014	90	Danville	DN003	\$0	\$0	\$0	\$0	\$0	CITY OF DANVILLE	17 W MAIN		DANVILLEIL	61832	
24-18-609-017	90	Danville	DN003	\$0	\$0	\$0	\$0	\$0	CITY OF DANVILLE	17 W MAIN		DANVILLEIL	61832	
22-02-602-006	90	Danville	DN008	\$0	\$0	\$0	\$0	\$0	STATE OF ILLINOIS, DEPARTMENT OF TRANSPORTATION	PO BOX 610		PARISIL	61944	
22-01-602-001	90	Danville	DN010	\$0	\$0	\$0	\$0	\$0	STATE OF ILLINOIS, DEPARTMENT OF TRANSPORTATION	PO BOX 610		PARISIL	61944	
22-01-602-003	90	Danville	DN010	\$0	\$0	\$0	\$0	\$0	STATE OF ILLINIOS DEPARTMENT OF TRANSPORTATION	PO BOX 610		PARISIL	61944	
22-01-602-004	90	Danville	DN010	\$0	\$0	\$0	\$0	\$0	STATE OF ILLINOIS, DEPARTMENT OF TRANSPORTATION	PO BOX 610		PARISIL	61944	
22-01-602-006	90	Danville	DN010	\$0	\$0	\$0	\$0	\$0	STATE OF ILLINOIS, DEPARTMENT OF TRANSPORTATION	PO BOX 610		PARISIL	61944	
22-01-602-007	90	Danville	DN010	\$0	\$0	\$0	\$0	\$0	STATE OF ILLINOIS, DEPARTMENT OF TRANSPORTATION	PO BOX 610		PARISIL	61944	
22-01-602-008	90	Danville	DN010	\$0	\$0	\$0	\$0	\$0	STATE OF ILLINOIS, DEPARTMENT OF TRANSPORTATION	PO BOX 610		PARISIL	61944	
22-01-602-009	90	Danville	DN010	\$0	\$0	\$0	\$0	\$0	STATE OF ILLINOIS, DEPARTMENT OF TRANSPORTATION	PO BOX 610		PARISIL	61944	
22-13-603-001	90	Danville	DN013TTL2	\$0	\$0	\$0	\$0	\$0	VASE	% KRISTIN DUNKER	15009 CATLIN-TILTON RD	DANVILLEIL	61834	
23-01-200-017	90	Danville	DN019	\$0	\$0	\$0	\$0	\$0	SECOND CHURCH OF CHRIST	3350 E VOORHEES ST		DANVILLEIL	61834	
23-01-601-001	90	Danville	DN019	\$0	\$0	\$0	\$0	\$0	VERMILION CO HIGHWAY	2782 BATES TOWN		OAKWOODIL	61858	
23-01-602-003	90	Danville	DN019	\$0	\$0	\$0	\$0	\$0	STATE OF ILLINOIS	2300 S DIRKSEN PKWY		SPRINGFIELDIL	62764	
23-01-602-005	90	Danville	DN019	\$0	\$0	\$0	\$0	\$0	STATE OF ILLINOIS	DEPT PUBLIC WORKS	2300 S DIRKSEN PKWY	SPRINGFIELDIL	62764	
23-01-602-006	90	Danville	DN019	\$0	\$0	\$0	\$0	\$0	STATE OF ILLINOIS	DEPT PUBLIC WORKS	2300 S DIRKSEN PKWY	SPRINGFIELDIL	62764	
23-01-604-001	90	Danville	DN019	\$0	\$0	\$0	\$0	\$0	SECOND CHURCH OF CHRIST	3350 E VOORHEES ST		DANVILLEIL	61834	3350 E VOORHEES ST
23-01-604-002	90	Danville	DN019	\$0	\$0	\$0	\$0	\$0	SECOND CHURCH OF CHRIST	3350 E VOORHEES ST		DANVILLEIL	61834	3350 E VOORHEES ST
23-01-604-003	90	Danville	DN019	\$0	\$0	\$0	\$0	\$0	PLEASANT GROVE BIBLE CHAPEL	3279 E MAIN		DANVILLEIL	61832	3279 E MAIN
23-01-604-004	90	Danville	DN019	\$0	\$0	\$0	\$0	\$0	SECOND CHURCH OF CHRIST	3350 E VOORHEES ST		DANVILLEIL	61834	3350 E VOORHEES ST
23-11-602-006	90	Danville	DN019	\$0	\$0	\$0	\$0	\$0	STATE OF ILLINOIS	2300 S DIRKSEN PKWY		SPRINGFIELDIL	62764	
23-11-606-001	90	Danville	DN019	\$0	\$0	\$0	\$0	\$0	DANVILLE TOWNSHIP	18 SOUTHGATE		TLTONIL	61833	
23-11-608-002	90	Danville	DN019	\$0	\$0	\$0	\$0	\$0	CITY OF DANVILLE	17 W MAIN		DANVILLEIL	61832	
23-12-602-002	90	Danville	DN019	\$0	\$0	\$0	\$0	\$0	STATE OF ILLINOIS	2300 S DIRKSEN PKWY		SPRINGFIELDIL	62764	
23-12-602-003	90	Danville	DN019	\$0	\$0	\$0	\$0	\$0	STATE OF ILLINOIS	2300 S DIRKSEN PKWY		SPRINGFIELDIL	62764	
23-12-602-004	90	Danville	DN019	\$0	\$0	\$0	\$0	\$0	STATE OF ILLINOIS	2300 S DIRKSEN PKWY		SPRINGFIELDIL	62764	
23-12-602-005	90	Danville	DN019	\$0	\$0	\$0	\$0	\$0	STATE OF ILLINOIS	2300 S DIRKSEN PKWY		SPRINGFIELDIL	62764	
23-12-602-006	90	Danville	DN019	\$0	\$0	\$0	\$0	\$0	STATE OF ILLINOIS	2300 S DIRKSEN PKWY		SPRINGFIELDIL	62764	
23-12-602-007	90	Danville	DN019	\$0	\$0	\$0	\$0	\$0	STATE OF ILLINOIS	2300 S DIRKSEN PKWY		SPRINGFIELDIL	62764	
23-13-602-001	90	Danville	DN019	\$0	\$0	\$0	\$0	\$0	STATE OF ILLINOIS	2300 S DIRKSEN PKWY		SPRINGFIELDIL	62764	
23-13-602-003	90	Danville	DN019	\$0	\$0	\$0	\$0	\$0	STATE OF ILLINOIS	2300 S DIRKSEN PKWY		SPRINGFIELDIL	62764	
23-13-602-004	90	Danville	DN019	\$0	\$0	\$0	\$0	\$0	STATE OF ILLINOIS	2300 S DIRKSEN PKWY		SPRINGFIELDIL	62764	
23-13-602-005	90	Danville	DN019	\$0	\$0	\$0	\$0	\$0	STATE OF ILLINOIS	2300 S DIRKSEN PKWY		SPRINGFIELDIL	62764	
23-13-609-012	90	Danville	DN019	\$0	\$0	\$0	\$0	\$0	CITY OF DANVILLE	17 W MAIN		DANVILLEIL	61832	
23-13-609-013	90	Danville	DN019	\$0	\$0	\$0	\$0	\$0	CITY OF DANVILLE	17 W MAIN		DANVILLEIL	61832	
23-14-602-001	90	Danville	DN019	\$0	\$0	\$0	\$0	\$0	STATE OF ILLINOIS	2300 S DIRKSEN PKWY		SPRINGFIELDIL	62764	
23-14-602-002	90	Danville	DN019	\$0	\$0	\$0	\$0	\$0	STATE OF ILLINOIS	2300 S DIRKSEN PKWY		SPRINGFIELDIL	62764	
23-14-602-003	90	Danville	DN019	\$0	\$0	\$0	\$0	\$0	STATE OF ILLINOIS	2300 S DIRKSEN PKWY		SPRINGFIELDIL	62764	
23-14-602-004	90	Danville	DN019	\$0	\$0	\$0	\$0	\$0	STATE OF ILLINOIS	2300 S DIRKSEN PKWY		SPRINGFIELDIL	62764	
23-14-602-005	90	Danville	DN019	\$0	\$0	\$0	\$0	\$0	STATE OF ILLINOIS	2300 S DIRKSEN PKWY		SPRINGFIELDIL	62764	
23-14-602-007	90	Danville	DN019	\$0	\$0	\$0	\$0	\$0	STATE OF ILLINOIS	2300 S DIRKSEN PKWY		SPRINGFIELDIL	62764	
23-14-602-008	90	Danville	DN019	\$0	\$0	\$0	\$0	\$0	STATE OF ILLINOIS, DEPARTMENT OF TRANSPORTATION	PO BOX 610		PARISIL	61944	
24-06-602-001	90	Danville	DN019	\$0	\$0	\$0	\$0	\$0	STATE OF ILLINOIS	2300 S DIRKSEN PKWY		SPRINGFIELDIL	62764	
24-06-602-002	90	Danville	DN019	\$0	\$0	\$0	\$0	\$0	STATE OF ILLINOIS	2300 S DIRKSEN PKWY		SPRINGFIELDIL	62764	
24-06-602-003	90	Danville	DN019	\$0	\$0	\$0	\$0	\$0	STATE OF ILLINOIS	2300 S DIRKSEN PKWY		SPRINGFIELDIL	62764	
24-06-602-006	90	Danville	DN019	\$0	\$0	\$0	\$0	\$0	STATE OF ILLINOIS	DEPT PUBLIC WORKS & BLDGS	2300 S DIRKSEN PKWY	SPRINGFIELDIL	62764	
24-06-602-007	90	Danville	DN019	\$0	\$0	\$0	\$0	\$0	STATE OF ILLINOIS	DEPT PUBLIC WORKS & BLDGS	2300 S DIRKSEN PKWY	SPRINGFIELDIL	62764	
24-07-602-001	90	Danville	DN019	\$0	\$0	\$0	\$0	\$0	STATE OF ILLINOIS	2300 S DIRKSEN PKWY		SPRINGFIELDIL	62764	

08/17/2021

		Township	Tax Code	Non Farm Land	Non Farm Building	Farm Land	Farm Building	Mineral	Owner Name 1	Address	Address 2	City/State	Zip Code	Site Address 1
24-07-602-002	90	Danville	DN019	\$0	\$0	\$0	\$0	\$0	STATE OF ILLINOIS	2300 S DIRKSEN PKWY		SPRINGFIELDIL	62764	
24-07-602-004	90	Danville	DN019	\$0	\$0	\$0	\$0	\$0	STATE OF ILLINOIS	2300 S DIRKSEN PKWY		SPRINGFIELDIL	62764	
24-07-602-005	90	Danville	DN019	\$0	\$0	\$0	\$0	\$0	STATE OF ILLINOIS	2300 S DIRKSEN PKWY		SPRINGFIELDIL	62764	
24-07-602-006	90	Danville	DN019	\$0	\$0	\$0	\$0	\$0	STATE OF ILLINOIS	2300 S DIRKSEN PKWY		SPRINGFIELDIL	62764	
24-07-602-007	90	Danville	DN019	\$0	\$0	\$0	\$0	\$0	STATE OF ILLINOIS	2300 S DIRKSEN PKWY		SPRINGFIELDIL	62764	
24-07-602-008	90	Danville	DN019	\$0	\$0	\$0	\$0	\$0	STATE OF ILLINOIS, DEPARTMENT OF TRANSPORTATION	PO BOX 610		PARISIL	61944	
24-07-602-009	90	Danville	DN019	\$0	\$0	\$0	\$0	\$0	STATE OF ILLINOIS, DEPARTMENT OF TRANSPORTATION	PO BOX 610		PARISIL	61944	
24-07-602-010	90	Danville	DN019	\$0	\$0	\$0	\$0	\$0	STATE OF ILLINOIS, DEPARTMENT OF TRANSPORTATION	PO BOX 610		PARISIL	61944	
24-18-602-001	90	Danville	DN019	\$0	\$0	\$0	\$0	\$0	STATE OF ILLINOIS	2300 S DIRKSEN PKWY		SPRINGFIELDIL	62764	
24-18-602-002	90	Danville	DN019	\$0	\$0	\$0	\$0	\$0	STATE OF ILLINOIS	DEPT PUBLIC WORKS	2300 S DIRKSEN PKWY	SPRINGFIELDIL	62764	
24-18-602-004	90	Danville	DN019	\$0	\$0	\$0	\$0	\$0	STATE OF ILLINOIS	DEPARTMENT OF TRANSPORTATION	POB 610	PARISIL	61944	
23-02-602-005	90	Danville	DN021	\$0	\$0	\$0	\$0	\$0	STATE OF ILLINOIS	2300 S DIRKSEN PKWY		SPRINGFIELDIL	62764	
23-15-602-001	90	Danville	DN021	\$0	\$0	\$0	\$0	\$0	STATE OF ILLINOIS	2300 S DIRKSEN PKWY		SPRINGFIELDIL	62764	
23-15-602-002	90	Danville	DN021	\$0	\$0	\$0	\$0	\$0	STATE OF ILLINOIS	2300 S DIRKSEN PKWY		SPRINGFIELDIL	62764	
23-15-602-003	90	Danville	DN021	\$0	\$0	\$0	\$0	\$0	STATE OF ILLINOIS	2300 S DIRKSEN PKWY		SPRINGFIELDIL	62764	
23-15-602-004	90	Danville	DN021	\$0	\$0	\$0	\$0	\$0	STATE OF ILLINOIS	2300 S DIRKSEN PKWY		SPRINGFIELDIL	62764	
23-15-602-005	90	Danville	DN021	\$0	\$0	\$0	\$0	\$0	STATE OF ILLINOIS	2300 S DIRKSEN PKWY		SPRINGFIELDIL	62764	
23-15-602-006	90	Danville	DN021	\$0	\$0	\$0	\$0	\$0	STATE OF ILLINOIS, DEPARTMENT OF TRANSPORTATION	PO BOX 610		PARISIL	61944	
23-15-604-001	90	Danville	DN021	\$0	\$0	\$0	\$0	\$0	FIRST PRESBYTERIAN CHURCH	100 N FRANKLIN		DANVILLEIL	61832	2107 PERRYSVILLE RD
23-15-605-001	90	Danville	DN021	\$0	\$0	\$0	\$0	\$0	LYNCH AREA FIRE PROTECTION DISTRICT	2315 PERRYSVILLE RD		DANVILLEIL	61834	
23-15-608-001	90	Danville	DN021	\$0	\$0	\$0	\$0	\$0	DANVILLE TOWNSHIP	18 SOUTHGATE		TILTONIL	61833	1935 PERRYSVILLE RD
23-15-608-002	90	Danville	DN021	\$0	\$0	\$0	\$0	\$0	DANVILLE TOWNSHIP	18 SOUTHGATE		TILTONIL	61833	16376 LEWIS RD
23-15-608-003	90	Danville	DN021	\$0	\$0	\$0	\$0	\$0	SANHILL CEMETERY	LEWIS RD		DANVILLEIL	61832	
23-15-609-001	90	Danville	DN021	\$0	\$0	\$0	\$0	\$0	CITY OF DANVILLE	17 W MAIN		DANVILLEIL	61832	
23-15-610-003	90	Danville	DN021	\$0	\$0	\$0	\$0	\$0	DANVILLE SANITARY DIST	PO BOX 724		DANVILLEIL	61832	
23-23-610-001	90	Danville	DN021	\$0	\$0	\$0	\$0	\$0	DANVILLE SANITARY DIST	PO BOX 724		DANVILLEIL	61832	
23-19-604-003	90	Danville	DN023	\$0	\$0	\$0	\$0	\$0	CENTRAL PARK CHURCH OF CHRIST	1735 S WASHINGTON		TILTONIL	61833	1735 S WASHINGTON
22-13-602-002	90	Danville	DN026	\$0	\$0	\$0	\$0	\$0	STATE OF ILLINOIS	2300 S DIRKSEN PKWY		SPRINGFIELDIL	62764	
23-30-610-001	90	Danville	DN034	\$0	\$0	\$0	\$0	\$0	WESTVILLE BELGIUM SANITARY DISTRICT	120 E MAIN		WESTVILLEIL	61883	
23-35-603-001	90	Danville	DN039	\$0	\$0	\$0	\$0	\$0	U OF I % G OYER	% UNIVERSITY PROPERTY ACCT & REPORT	111 E GREEN ST, MC 597	CHAMPAIGNIL	61820	
23-35-603-005	90	Danville	DN039	\$0	\$0	\$0	\$0	\$0	BD OF TRUS OF THE U OF I	% UNIVERSITY PROPERTY ACCT & REPORT	111 E GREEN ST, MC 597	CHAMPAIGNIL	61820	
23-36-100-006	90	Danville	DN039	\$0	\$0	\$23,765	\$0	\$0	BD OF TRUS OF THE U OF I	% UNIVERSITY PROPERTY ACCT & REPORT	111 E GREEN ST, MC 597	CHAMPAIGNIL	61820	
23-36-603-001	90	Danville	DN039	\$0	\$0	\$1,193	\$0	\$0	BD OF TRUS OF THE U OF I	% UNIVERSITY PROPERTY ACCT & REPORT	111 E GREEN ST, MC 597	CHAMPAIGNIL	61820	
23-36-603-003	90	Danville	DN039	\$0	\$0	\$0	\$0	\$0	U OF I % G OYER	% UNIVERSITY PROPERTY ACCT & REPORT	111 E GREEN ST, MC 597	CHAMPAIGNIL	61820	
23-36-604-001	90	Danville	DN039	\$0	\$0	\$0	\$0	\$0	UNION CORNER METHODIST CHURCH	14158 PERRYSVILLE		DANVILLEIL	61834	14158 PERRYSVILLE RD
22-10-602-009	90	Danville	DN041	\$0	\$0	\$0	\$0	\$0	STATE OF ILLINOIS	2300 S DIRKSEN PKWY		SPRINGFIELDIL	62764	
22-10-602-010	90	Danville	DN041	\$0	\$0	\$0	\$0	\$0	STATE OF ILLINOIS	2300 S DIRKSEN PKWY		SPRINGFIELDIL	62764	
22-10-602-015	90	Danville	DN041	\$0	\$0	\$0	\$0	\$0	STATE OF ILLINOIS	2300 S DIRKSEN PKWY		SPRINGFIELDIL	62764	
22-10-602-016	90	Danville	DN041	\$0	\$0	\$0	\$0	\$0	STATE OF ILLINOIS	2300 S DIRKSEN PKWY		SPRINGFIELDIL	62764	
22-10-602-020	90	Danville	DN041	\$0	\$0	\$0	\$0	\$0	STATE OF ILLINOIS	2300 S DIRKSEN PKWY		SPRINGFIELDIL	62764	
22-10-602-021	90	Danville	DN041	\$0	\$0	\$0	\$0	\$0	STATE OF ILLINOIS	2300 S DIRKSEN PKWY		SPRINGFIELDIL	62764	
22-10-602-022	90	Danville	DN041	\$0	\$0	\$0	\$0	\$0	STATE OF ILLINOIS	2300 S DIRKSEN PKWY		SPRINGFIELDIL	62764	
22-10-602-023	90	Danville	DN041	\$0	\$0	\$0	\$0	\$0	STATE OF ILLINOIS	2300 S DIRKSEN PKWY		SPRINGFIELDIL	62764	
22-10-602-045	90	Danville	DN041	\$0	\$0	\$0	\$0	\$0	STATE OF ILLINOIS	2300 S DIRKSEN PKWY		SPRINGFIELDIL	62764	
22-10-602-046	90	Danville	DN041	\$0	\$0	\$0	\$0	\$0	STATE OF ILLINOIS	2300 S DIRKSEN PKWY		SPRINGFIELDIL	62764	
22-10-602-048	90	Danville	DN041	\$0	\$0	\$0	\$0	\$0	STATE OF ILLINOIS	2300 S DIRKSEN PKWY		SPRINGFIELDIL	62764	
22-10-602-049	90	Danville	DN041	\$0	\$0	\$0	\$0	\$0	STATE OF ILLINOIS	DEPT PUBLIC WORKS & BLDGS	2300 S DIRKSEN PKWY	SPRINGFIELDIL	62764	
22-10-602-050	90	Danville	DN041	\$0	\$0	\$0	\$0	\$0	STATE OF ILLINOIS	DEPT PUBLIC WORKS & BLDGS	2300 S DIRKSEN PKWY	SPRINGFIELDIL	62764	
22-15-608-001	90	Danville	DN041	\$0	\$0	\$0	\$0	\$0	OAK HILL CEMETERY ASSOC	2130 BATESTOWN		DANVILLEIL	61832	16824 SHANGRI LA
23-01-100-012	85	Danville	DN003	\$60,327	\$1,100,552	\$18,776	\$0	\$0	THYSSENKRUPP CRANKSHAFT CO LLC, KRUPP GERLACH	% THYSSENKRUPP NORTH AMERICA INC	111 W JACKSON BLVD, STE 2400	CHICAGOIL	60604	1000 LYNCH SPUR
23-01-400-026	85	Danville	DN003	\$88,041	\$1,31,593	\$45,276	\$0	\$0	CORE 10 LLC, CENTRAL STATES	1605 N CONVENT		BOURBONNAISIL	60914	3401 LYNCH CREEK
24-18-100-011	85	Danville	DN003	\$107,359	\$1,347,086	\$46,595	\$0	\$0	ARCONIC DAVENPORT LLC	201 ISABELLA STREET		PITTSBURGHPA	15212	1 CUSTOMER PL
23-12-400-008	80	Danville	DN001	\$24,174	\$307,793	\$0	\$0	\$0	PANB TR 321020		POB 827	DANVILLEIL	61834	222 EASTGATE
24-18-300-026	80	Danville	DN001	\$113,959	\$1,874,509	\$0	\$0	\$0	FIBERTEQ LLC, FIBERTEQ LLC	3650 SOUTHGATE		DANVILLEIL	61834	3650 SOUTHGATE
23-01-200-013	80	Danville	DN003	\$18,376	\$173,994	\$0	\$0	\$0	SCT HOLDINGS LLC LYNCH	1009 LYNCH		DANVILLEIL	61834	1009 LYNCH
23-01-400-009	80	Danville	DN003	\$89,925	\$282,750	\$0	\$0	\$0	FLEX N GATE PLASTICS CORP, FLEX N GATE/JACKSON PLASTICS	ATTN: TOM CLARKSON	502 E ANTHONY	URBANAIL	61802	3043 LYNCH CREEK
23-12-100-010	80	Danville	DN003	\$38,882	\$109,427	\$0	\$0	\$0	FONTAINE, LLC	ATTN: MATHEW A BRAINERD	427 S BOSTON AVE STE 2100	TULSAOK	74103	209 BREWER RD
23-12-100-011	80	Danville	DN003	\$48,953	\$0	\$0	\$0	\$0	FONTAINE, LLC	ATTN: MATHEW A BRAINERD	427 S BOSTON AVE STE 2100	TULSAOK	74103	13 BREWER
23-12-100-013	80	Danville	DN003	\$802	\$0	\$0	\$0	\$0	FONTAINE, LLC	ATTN: MATHEW A BRAINERD	427 S BOSTON AVE STE 2100	TULSAOK	74103	213 BREWER
23-12-100-026	80	Danville	DN003	\$19,987	\$2,261,905	\$0	\$0	\$0	THYSSEN KRUPP PRESTA DANVILLE LLC, KRUPP GERLACH	% THYSSEN KRUPP N AMERICA INC	111 W JACKSON BLVD, STE 2400	CHICAGOIL	60604	70 WALZ CREEK DR
23-12-300-008	80	Danville	DN003	\$20,906	\$0	\$0	\$0	\$0	FONTAINE, LLC	ATTN: MATHEW A BRAINERD	427 S BOSTON AVE STE 2100	TULSAOK	74103	
23-12-451-046	80	Danville	DN003	\$15,451	\$173,510	\$0	\$0	\$0	BOSE CORPORATION	100 THE MOUNTAIN		FRAMINGHAMMA	1701	300 EASTGATE
23-12-451-026	80	Danville	DN003	\$14,710	\$208,270	\$0	\$0	\$0	GREENHOUSE SOLUTIONS LLC	70 EASTGATE DR		DANVILLEIL	61834	70 EASTGATE
23-12-451-029	80	Danville	DN003	\$10,882	\$0	\$0	\$0	\$0	GREENHOUSE SOLUTIONS LLC	70 EASTGATE DR		DANVILLEIL	61834	70 EASTGATE
23-12-451-030	80	Danville	DN003	\$29,042	\$253,614	\$0	\$0	\$0	DANVILLE INVESTMENTS, LLC	7040 INTERLAKEN DR		KERNERSVILLENC	27284	100 EASTGATE
23-13-300-012	80	Danville	DN003	\$167,977	\$823,993	\$0	\$0	\$0	NUTRIEN AG SOLUTIONS INC	3005 ROCKY MOUNTAIN AVENUE	ATTN: REAL ESTATE TAX DEPT	LOVELANDCO	80538	3400 JONES
24-07-300-016	80	Danville	DN003	\$18,237	\$378,434	\$0	\$0	\$0	DANVILLE METAL STAMPING	20 OAKWOOD		DANVILLEIL	61832	400 EASTGATE
24-18-300-027	80	Danville	DN003	\$106,370	\$2,659,244	\$0	\$0	\$0	IKOMAT WAREHOUSING LLC	3650 SOUTHGATE DR		DANVILLEIL	61834	3651 BORDEN DR
23-12-300-006	80	Danville	DN019	\$8,017	\$32,360	\$0	\$0	\$0	WALTER, CHARLOTTE A	1955 S LAYTON STATION		COVINGTONNJ	47932	413 BREWER

08/17/2021

		Township	Tax Code	Non Farm Land	Non Farm Building	Farm Land	Farm Building	Mineral	Owner Name 1	Address	Address 2	City/State	Zip Code	Site Address 1
23-12-300-024	80	Danville	DN019	\$1,431	\$12,139	\$0	\$0	\$0	WALTER, CHARLOTTE A	1955 S LAYTON STATION		COVINGTONIN	47932	
23-12-400-017	80	Danville	DN019	\$2,929	\$4,086	\$0	\$0	\$0	AMEREN ILLINOIS CO	POB 66149 (MC 210)		SAINT LOUISMO	63166	3589 JONES RD
23-30-200-001	80	Danville	DN028	\$8,881	\$57,264	\$0	\$0	\$0	NUTRIEN AG SOLUTIONS, INC	%TAX DEPT	3005 ROCKY MOUNTAIN AVE	LOVELANDCO	80538	610 W ROSS LANE
23-30-200-003	80	Danville	DN028	\$46,250	\$1,526,123	\$0	\$0	\$0	LEBANON CHEMICAL CO	1600 E CUMBERLAND		LEBANONPA	17042	508 W ROSS LANE
23-30-200-006	80	Danville	DN028	\$16,160	\$0	\$0	\$0	\$0	AMEREN ILLINOIS CO	POB 66149 (MC210)		SAINT LOUISMO	63166	
23-30-300-003	80	Danville	DN034	\$3,731	\$0	\$0	\$0	\$0	CCL CUSTOM MANUFACTURING	1 W HEGELER		DANVILLEIL	61832	
23-30-400-002	80	Danville	DN034	\$40,555	\$79,979	\$0	\$0	\$0	CCL CUSTOM MANUFACTURING	1 W HEGELER		DANVILLEIL	61832	
23-31-100-003	80	Danville	DN034	\$4,849	\$0	\$0	\$0	\$0	CCL CUSTOM MANUFACTURING	1 W HEGELER		DANVILLEIL	61832	
23-30-400-013	80	Danville	DN045	\$4,983	\$24,867	\$0	\$0	\$0	MERVIS INDUSTRIES INC	2313 CANNON		DANVILLEIL	61832	
23-31-200-021	80	Danville	DN045	\$25,336	\$30,488	\$0	\$0	\$0	MERVIS INDUSTRIES INC	2313 CANNON		DANVILLEIL	61832	
23-01-200-009	70	Danville	DN003	\$4,828	\$25,348	\$0	\$0	\$0	SCT HOLDINGS LLC LYNCH	1009 LYNCH		DANVILLEIL	61834	
23-01-300-026	70	Danville	DN003	\$6,266	\$83,920	\$0	\$0	\$0	PANB TR 915	2 W MAIN		DANVILLEIL	61832	3295 E MAIN
24-19-100-007	65	Danville	DN019	\$2,376	\$97,155	\$10,360	\$0	\$0	MARBLE, JEFFREY & CATHERINE	21204 RILEYSBURG		DANVILLEIL	61834	
23-01-401-003	62	Danville	DN003	\$1,929	\$0	\$0	\$0	\$0	RIVERBEND DEVELOPMENT	POB 827		DANVILLEIL	61834	
23-01-401-005	62	Danville	DN003	\$3,819	\$0	\$0	\$0	\$0	RIVERBEND DEVELOPMENT	POB 827		DANVILLEIL	61834	
23-12-452-002	62	Danville	DN003	\$18,456	\$0	\$0	\$0	\$0	SUNRISE HOSPITALITY INC, HOLIDAY INN EXPRESS/HAMPTON INN	310 EASTGATE DR		DANVILLEIL	61834	
23-12-452-005	62	Danville	DN003	\$64,729	\$0	\$0	\$0	\$0	SUNRISE HOSPITALITY INC HOLIDAY INN, EXPRESS/HAMPTON INN	310 EASTGATE DR		DANVILLEIL	61834	
23-11-200-069	60	Danville	DN001	\$6,569	\$87,126	\$0	\$0	\$0	ILLINI SKATELAND INC	POB 1725		DANVILLEIL	61834	109 BREWER
23-12-100-025	60	Danville	DN001	\$159	\$0	\$0	\$0	\$0	FONTAINE, LLC	ATTN: MATHEW A BRAINERD	427 S BOSTON AVE STE 2100	TULSAOK	74103	
24-18-300-019	60	Danville	DN001	\$94,299	\$2,653,586	\$0	\$0	\$0	EFN DANVILLE PROPERTY LLC, SYGMA WAREHOUSE	% SYSCO CORPORATION	1390 ENCLAVE PKWY	HOUSTONTX	77077	3600 SOUTHGATE
23-01-100-005	60	Danville	DN003	\$33,462	\$928,490	\$0	\$0	\$0	THYSSENKRUPP GERLACH CO, CENTRAL STATES	% THYSSENKRUPP NORTH AMERICA INC	111 W JACKSON BLVD, STE 2400	CHICAGOIL	60604	1200 INTERNATIONAL DR
23-01-300-028	60	Danville	DN003	\$184,390	\$3,001,011	\$0	\$0	\$0	AUTOZONE TEXAS, LP, AUTOZONE DISTRIBUTION	POB 2198		MEMPHISTN	38101	800 LYNCH CREEK
23-01-300-029	60	Danville	DN003	\$5,100	\$0	\$0	\$0	\$0	VERMILION REAL ESTATE DEVP LLC	% MERVIS INDUSTRIES	3295 E MAIN	DANVILLEIL	61832	
23-01-400-012	60	Danville	DN003	\$25,704	\$229,323	\$0	\$0	\$0	DANVILLE PROPERTY MANAGEMENT INC, LYNCH CREEK PLAZA	502 PRATT, AVE N		SCHAUMBURGIL	60193	3401 E MAIN
23-01-401-001	60	Danville	DN003	\$16,495	\$0	\$0	\$0	\$0	DANVILLE FOUNDATION FOR INDUSTRIAL GROWTH	15 N WALNUT		DANVILLEIL	61832	3361 LYNCH CT
23-01-401-002	60	Danville	DN003	\$32,989	\$280,099	\$0	\$0	\$0	STORE MASTER FUNDING X LLC	% NVA SCAVA II INC	29229 CANWOOD STE 100	AGOURA HILLSCA	91301	3361 LYNCH
23-01-401-004	60	Danville	DN003	\$28,277	\$11,462	\$0	\$0	\$0	PATEL, BRIJESH N ETAL	360 EASTGATE		DANVILLEIL	61834	
23-12-100-023	60	Danville	DN003	\$5,925	\$0	\$0	\$0	\$0	DANVILLE HEALTH SERVICE PARTNERSHIP	POB 1350		CHAMPAIGNIL	61824	
23-12-200-001	60	Danville	DN003	\$20,108	\$1,026,319	\$0	\$0	\$0	DANVILLE HEALTH SERVICE PARTNERSHIP, BLUE CROSS BLUE SHIELD	POB 1550		CHAMPAIGNIL	61824	
23-12-451-011	60	Danville	DN003	\$11,047	\$43,868	\$0	\$0	\$0	RYDER TRUCK RENTAL #603	% PROPERTY TAX DEPT	POB 025719	MIAMIIL	33102	210 EASTGATE
23-12-451-013	60	Danville	DN003	\$1,131	\$0	\$0	\$0	\$0	PANB TR 321020		POB 827	DANVILLEIL	61834	
23-12-451-016	60	Danville	DN003	\$28,332	\$316,846	\$0	\$0	\$0	RIVERBEND DEVELOPMENT	3295 E MAIN		DANVILLEIL	61834	266 EASTGATE
23-12-451-017	60	Danville	DN003	\$2,599	\$0	\$0	\$0	\$0	BOSE CORPORATION	100 THE MOUNTAIN		FRAMINGHAMMA	1701	300 EASTGATE
23-12-451-022	60	Danville	DN003	\$34,703	\$37,499	\$0	\$0	\$0	DANVILLE HOSPITALITY LLC, RAMADA	388 EASTGATE DR		DANVILLEIL	61834	388 EASTGATE
23-12-451-028	60	Danville	DN003	\$16,452	\$169,738	\$0	\$0	\$0	HOLLAND MOTOR EXPRESS	700 S WAVERLY		HOLLANDMI	49423	72 EASTGATE
23-12-451-031	60	Danville	DN003	\$4,458	\$37,720	\$0	\$0	\$0	VERMILION DEVELOPMENT INC	3295 E MAIN		DANVILLEIL	61834	188 EASTGATE
23-12-451-034	60	Danville	DN003	\$29,233	\$284,561	\$0	\$0	\$0	DAWSON PROPERTY HOLDINGS LLC	122 EASTGATE DR		DANVILLEIL	61834	122 EASTGATE
23-12-451-035	60	Danville	DN003	\$8,078	\$329,249	\$0	\$0	\$0	SHREE HARI PROPERTIES LLC	360 EASTGATE		DANVILLEIL	61834	360 EASTGATE
23-12-451-036	60	Danville	DN003	\$2,427	\$123,879	\$0	\$0	\$0	AQUA ILLINOIS	322 N GILBERT		DANVILLEIL	61832	
23-12-451-037	60	Danville	DN003	\$10,255	\$286,350	\$0	\$0	\$0	STRAPACK, INC	190 EAST GATE		DANVILLEIL	61834	190 EASTGATE
23-12-451-038	60	Danville	DN003	\$6,822	\$0	\$0	\$0	\$0	DAWSON PROPERTY HOLDINGS LLC	122 EASTGATE DR		DANVILLEIL	61834	
23-12-451-039	60	Danville	DN003	\$4,527	\$17,351	\$0	\$0	\$0	LANDMARK CREDIT UNION	506 W FAIRCHILD		DANVILLEIL	61832	176 EASTGATE
23-12-451-041	60	Danville	DN003	\$5,867	\$87,488	\$0	\$0	\$0	AUTOR, STEPHEN	2800 STRAWBERRY COVE		DANVILLEIL	61832	244 EASTGATE
23-12-451-042	60	Danville	DN003	\$7,708	\$0	\$0	\$0	\$0	PANB TR 321020		POB 827	DANVILLEIL	61834	
23-12-451-043	60	Danville	DN003	\$23,054	\$243,586	\$0	\$0	\$0	SHAHEEN & CO INC, MORRIS FLAMINGO	3625 CUMBERLAND BLVD, STE 250		ATLANTAGA	30339	204 EASTGATE
23-12-452-001	60	Danville	DN003	\$20,996	\$890,246	\$0	\$0	\$0	SUNRISE HOSPITALITY INC, HOLIDAY INN EXPRESS	310 EASTGATE DR		DANVILLEIL	61834	
23-12-452-003	60	Danville	DN003	\$45,471	\$1,154,529	\$0	\$0	\$0	SUNRISE HOSPITALITY, TOWNEPLACE SUITES	310 EASTGATE DR		DANVILLEIL	61834	
23-12-452-004	60	Danville	DN003	\$29,690	\$545,635	\$0	\$0	\$0	SUNRISE HOSPITALITY INC, HAMPTON INN	310 EASTGATE DR		DANVILLEIL	61834	
24-07-300-022	60	Danville	DN003	\$12,377	\$387,468	\$0	\$0	\$0	RAJWALA HOSPITALITY LLC	383 LYNCH DR		DANVILLEIL	61832	383 LYNCH
24-07-300-023	60	Danville	DN003	\$23,801	\$368,450	\$0	\$0	\$0	PRAGAT HOSPITALITY LLC	389 LYNCH RD		DANVILLEIL	61834	389 LYNCH
24-07-300-024	60	Danville	DN003	\$12,377	\$125,627	\$0	\$0	\$0	SUPER HOSPITALITY DANVILLE INC, SUPER 8	HUSSAIN, KHALID	4703 W KIRBY	CHAMPAIGNIL	61822	377 LYNCH
24-07-300-025	60	Danville	DN003	\$5,893	\$182,716	\$0	\$0	\$0	SGK POELS INC, LYNCH TRAVEL MART	21247 WALNUT HILL		DANVILLEIL	61834	379 LYNCH
24-07-300-034	60	Danville	DN003	\$4,240	\$136,337	\$0	\$0	\$0	JDRG DANVILLE, LLC, % CRESCO LABS, LLC	400 W ERIE ST STE 110		CHICAGOIL	60654	369 LYNCH
24-07-300-045	60	Danville	DN003	\$38,079	\$569,921	\$0	\$0	\$0	BURLEY HOTEL GROUP LLC	1039 STIMEL DR		CONCORDCA	94518	361 LYNCH
24-18-100-002	60	Danville	DN003	\$82,983	\$566	\$0	\$0	\$0	KELLY HOUSING ENTERPRISES LLC	% GREG GIBSON	3200 E HAYTHORNE AVE	TERRE HAUTEIN	47805	500 EASTGATE
24-18-400-007	60	Danville	DN003	\$29,105	\$0	\$0	\$0	\$0	FIBERTEQ LLC	3650 SOUTHGATE DR		DANVILLEIL	61832	
22-02-300-005	60	Danville	DN008	\$14,349	\$23,923	\$0	\$0	\$0	BILL SMITH AUTO PARTS INC	400 ASH HILLERY		DANVILLEIL	61832	
23-11-200-055	60	Danville	DN019	\$951	\$14,240	\$0	\$0	\$0	FIRST MID-IL BANK & TR NA	1515 CHARLESTON AVE	PO BOX 499	MATTOONIL	61938	3156 MAPLE LANE
23-11-200-068	60	Danville	DN019	\$3,455	\$7,645	\$0	\$0	\$0	ILLINI SKATELAND INC	POB 1725		DANVILLEIL	61832	
23-11-400-010	60	Danville	DN019	\$4,256	\$476	\$0	\$0	\$0	LAKER, REX A & PAMELA J	3145 VINE		DANVILLEIL	61834	
23-12-101-008	60	Danville	DN019	\$1,156	\$0	\$0	\$0	\$0	EGM PROPERTIES, LLC	24689 N 1970 EAST RD		BISMARCKIL	61814	
23-12-101-009	60	Danville	DN019	\$3,667	\$22,019	\$0	\$0	\$0	EGM PROPERTIES, LLC	24689 N 1970 EAST RD		BISMARCKIL	61814	209 BREWER
24-06-400-011	60	Danville	DN019	\$433	\$19,250	\$0	\$0	\$0	BORDERLINE ENTERPRISES LLC	4009 E MAIN		DANVILLEIL	61832	4009 E MAIN
24-06-400-012	60	Danville	DN019	\$4,331	\$36,832	\$0	\$0	\$0	BORDERLINE ENTERPRISES LLC	4009 E MAIN		DANVILLEIL	61834	4015 E MAIN
24-07-300-005	60	Danville	DN019	\$5,755	\$2,389	\$0	\$0	\$0	MAMOOD, SUMON, REDWOOD	POB 7118		TERRE HAUTEIN	47802	
24-07-300-030	60	Danville	DN019	\$1,281	\$0	\$0	\$0	\$0	HOOSIER LODGING LLC	3882 N STATE RD 59		BRAZILIN	47834	
24-07-300-036	60	Danville	DN019	\$17,812	\$0	\$0	\$0	\$0	SUNRISE HOSPITALITY INC, RED WOOD	310 EASTGATE DR		DANVILLEIL	61832	
24-07-300-040	60	Danville	DN019	\$23,926	\$0	\$0	\$0	\$0	SUNRISE HOSPITALITY INC, RED WOOD	310 EASTGATE DR		DANVILLEIL	61832	
24-07-300-041	60	Danville	DN019	\$3,424	\$0	\$0	\$0	\$0	SUNRISE HOSPITALITY INC	310 EASTGATE DR		DANVILLEIL	61832	

08/17/2021		Property	Township	Tax Code	Non Farm Land	Non Farm Building	Farm Land	Farm Building	Mineral	Owner Name 1	Address	Address 2	City/State	Zip Code	Site Address 1
23-01-400-014	60	Danville	DN021	\$3,359	\$0	\$0	\$0	\$0	\$0	DANVILLE PROPERTY MANAGEMENT INC, LYNCH CREEK PLAZA	502 PRATT, AVE N		SCHAUMBURGIL	60193	3401 E MAIN
23-02-400-014	60	Danville	DN021	\$738	\$10,988	\$0	\$0	\$0	\$0	KIZER, JOSEPH	3022 GEORGETOWN		WESTVILLEIL	61883	
23-11-200-082	60	Danville	DN021	\$883	\$0	\$0	\$0	\$0	\$0	MC MAHON, JIM	POB 1725		DANVILLEIL	61832	
23-11-200-108	60	Danville	DN021	\$159	\$0	\$0	\$0	\$0	\$0	FONTAINE, LLC	ATTN: MATHEW A BRAINERD	427 S BOSTON AVE STE 2100	TULSAOK	74103	
23-12-100-006	60	Danville	DN021	\$6,713	\$1,073	\$0	\$0	\$0	\$0	GRESS, CHARLES E	112 LAKESIDE		DANVILLEIL	61832	3290 E MAIN
23-15-300-002	60	Danville	DN021	\$2,313	\$537	\$0	\$0	\$0	\$0	VODACEK, TROY & KATHRYN	2628 MUIRFIELD PLACE		URBANAIL	61802	
23-15-300-014	60	Danville	DN021	\$9,546	\$23,544	\$0	\$0	\$0	\$0	DANVILLE ASSOCIATES, LLC	139 WALNUT BLVD		ROCHESTERMI	48307	1800 PERRYSVILLE
23-15-300-016	60	Danville	DN021	\$8,648	\$86,140	\$0	\$0	\$0	\$0	SJA REAL ESTATE INVESTMENT LLC, GLENDALE ESTATES TRAILER PARK	20 N CLARK ST, STE 2300		CHICAGOIL	60602	1801 PERRYSVILLE
23-15-400-004	60	Danville	DN021	\$4,049	\$0	\$0	\$0	\$0	\$0	PRICE, MELVIN L	POB 1637		DANVILLEIL	61834	
23-30-100-009	60	Danville	DN028	\$10,967	\$141,428	\$0	\$0	\$0	\$0	DAWSON, MELISSA L	16132 W WEST NEWELL RD		DANVILLEIL	61834	
23-30-100-002	60	Danville	DN031	\$22,826	\$265,125	\$0	\$0	\$0	\$0	CONWAY CENTRAL EXPRESS	POB 4138, DEPT ITX		PORTLANDOR	97208	712 W ROSS LANE
23-30-200-002	60	Danville	DN031	\$4,838	\$0	\$0	\$0	\$0	\$0	RLR INVESTMENTS LLC, RYDER	600 GILIAM		WILMINGTONOH	45177	604 W ROSS LANE
23-30-300-002	60	Danville	DN034	\$118	\$118	\$0	\$0	\$0	\$0	MOORE, KENNETH	314 DELLWOOD		TILTONIL	61833	
23-30-400-001	60	Danville	DN034	\$118	\$59	\$0	\$0	\$0	\$0	MOORE, KENNETH	314 DELWOOD		TILTONIL	61833	
23-30-400-004	60	Danville	DN034	\$1,431	\$30,314	\$0	\$0	\$0	\$0	COULTAS ENTERPRISES INC	% EDWARD R COULTAS	11 N 2ND	DANVILLEIL	61832	11 N 2ND HEGELER
23-30-400-006	60	Danville	DN034	\$1,419	\$14,297	\$0	\$0	\$0	\$0	DANVILLE MHP, LLC	PO BOX 457		CEDAREDEGEO	61413	300 W SPELTER
23-30-400-008	60	Danville	DN034	\$4,882	\$3,025	\$0	\$0	\$0	\$0	COULTAS ENTERPRISES INC	% EDWARD R COULTAS	11 N 2ND	DANVILLEIL	61832	300 SPELTER
23-30-400-009	60	Danville	DN034	\$12,306	\$5,300	\$0	\$0	\$0	\$0	COULTAS, EDWARD R	11 N 2ND HEGELER		DANVILLEIL	61832	123 N 2ND HEGELER
23-31-200-025	60	Danville	DN034	\$833	\$2,516	\$0	\$0	\$0	\$0	DANVILLE MHP, LLC	PO BOX 457		CEDAREDEGEO	61413	
23-31-200-026	60	Danville	DN034	\$897	\$0	\$0	\$0	\$0	\$0	DANVILLE MHP, LLC	PO BOX 457		CEDAREDEGEO	61413	
23-25-100-020	60	Danville	DN039	\$3,325	\$0	\$0	\$0	\$0	\$0	REUTHER, HARRY G	14534 PERRYSVILLE		DANVILLEIL	61834	PERRYSVILLE
23-25-100-024	60	Danville	DN039	\$380	\$2,797	\$0	\$0	\$0	\$0	ILLINI DRILLED FOUNDATION INC	POB 1351		DANVILLEIL	61834	14492 PERRYSVILLE
23-25-100-025	60	Danville	DN039	\$1,631	\$19,339	\$0	\$0	\$0	\$0	ILLINI DRILLED FOUNDATION INC	% HARRY REUTHER	POB 1351	DANVILLEIL	61834	14512 PERRYSVILLE
22-02-300-006	60	Danville	DN041	\$14,557	\$61,704	\$0	\$0	\$0	\$0	BILL SMITH AUTO PARTS INC	400 ASH HILLERY		DANVILLEIL	61832	
22-02-300-008	60	Danville	DN041	\$924	\$10,574	\$0	\$0	\$0	\$0	DANVILLE TENT & AWNING	1706 WARRINGTON		DANVILLEIL	61832	
22-02-300-024	60	Danville	DN041	\$3,541	\$12,807	\$0	\$0	\$0	\$0	BROWN, ROBERT W	14849 E 2200 NORTH RD		DANVILLEIL	61834	
22-02-300-025	60	Danville	DN041	\$3,494	\$144,068	\$0	\$0	\$0	\$0	UTOPIA PROPERTIES LLC	% ELIZABETH COLLINS	214 TIMBERLINE	GEORGETOWNIL	61846	505 N HENNING
22-10-200-022	60	Danville	DN041	\$4,128	\$87,042	\$0	\$0	\$0	\$0	PLUMBERS & STEAMFITTERS 157, PLUMBERS & STEAMFITTERS	EDUCATIONAL TR FUND	8801 E MILNER	TERRE HAUTEIN	47803	2100 OAKWOOD
22-10-200-024	60	Danville	DN041	\$18,816	\$106,832	\$0	\$0	\$0	\$0	JRG GROUP LLC	3810 66TH		URBANDALEIA	50322	2200 OAKWOOD
22-10-200-028	60	Danville	DN041	\$2,679	\$2,855	\$0	\$0	\$0	\$0	SANFORD, MELVIN	HILL, ENIK	112 WESTWOOD CIR	DANVILLEIL	61817	
22-10-200-029	60	Danville	DN041	\$1,619	\$22,182	\$0	\$0	\$0	\$0	PETERSAK, MICHAEL	176 S HENNING		DANVILLEIL	61832	176 S HENNING
22-10-202-006	60	Danville	DN041	\$760	\$7,605	\$0	\$0	\$0	\$0	FINLEY TRUST, KYLE A & CAROL D	28152 N 1940 EAST RD		ALVINIL	61811	110 N NORTH
22-10-202-015	60	Danville	DN041	\$3,141	\$46,062	\$0	\$0	\$0	\$0	MARTIN, DONALD L	114 N NORTH ST		DANVILLEIL	61832	114 N NORTH ST
22-10-202-022	60	Danville	DN041	\$10,530	\$224,430	\$0	\$0	\$0	\$0	LDG DANVILLE IL LLC	% LADDER CAPITAL FINANCE	345 PARK AVE, 8TH FL	NEW YORKNY	10154	108 N NORTH ST
22-10-300-002	60	Danville	DN041	\$526	\$0	\$0	\$0	\$0	\$0	KEY, BRADLEY R	12177 US RTE 150		OAKWOODIL	61858	12177 US RTE 150
22-10-300-006	60	Danville	DN041	\$2,703	\$31,386	\$0	\$0	\$0	\$0	KEY, BRADLEY & JANET	12177 US ROUTE 150		OAKWOODIL	61858	12414 US ROUTE 150
22-10-300-039	60	Danville	DN041	\$1,594	\$36,486	\$0	\$0	\$0	\$0	EDKE INC, A FRAME LOUNGE	208 W NORTH		DANVILLEIL	61832	12336 US RTE 150
22-10-300-043	60	Danville	DN041	\$5,322	\$42,344	\$0	\$0	\$0	\$0	J & L MORRIS TRUCKING, LLC	% LYNETTE MORRIS, SOLE MEMBER	17044 NORTH 600 EAST RD	FITHIANIL	61844	
22-10-300-052	60	Danville	DN041	\$1,634	\$1,200	\$0	\$0	\$0	\$0	JOHNSON, CAROLYN A	12219 US ROUTE 150		OAKWOODIL	61858	12258 US RTE 150
22-10-300-053	60	Danville	DN041	\$3,078	\$16,016	\$0	\$0	\$0	\$0	KEY, BRADLEY R & JANET N	12177 US ROUTE 150		OAKWOODIL	61858	
22-10-400-015	60	Danville	DN041	\$2,984	\$53,992	\$0	\$0	\$0	\$0	DUCKETT DISPOSAL INC	% REPUBLIC SERVICE PROP TAX	POB 29246	PHOENIXAZ	85038	180 S HENNING
22-10-400-016	60	Danville	DN041	\$2,484	\$0	\$0	\$0	\$0	\$0	DUCKETT DISPOSAL INC	% REPUBLIC SERVICE PROP TAX	POB 29246	PHOENIXAZ	85038	
22-11-100-009	60	Danville	DN041	\$3,801	\$30,865	\$0	\$0	\$0	\$0	GOLDEN, SCOTT TRTE SHORT STOP	400 TILTON BOX 187		DANVILLEIL	61832	109 S HENNING
23-11-200-034	40	Danville	DN001	\$1,420	\$22,274	\$0	\$0	\$0	\$0	VECELLIO, AARON & NATALIE	210 BREWER		DANVILLEIL	61834	210 BREWER
22-02-100-007	40	Danville	DN008	\$804	\$3,693	\$0	\$0	\$0	\$0	SWEARINGEN, JON M	1650 LAKEWOOD		OAKWOODIL	61858	
22-02-100-019	40	Danville	DN008	\$5,382	\$52,251	\$0	\$0	\$0	\$0	HOLECZ, LANCE T	604 COTTONWOOD TR		DANVILLEIL	61834	604 COTTONWOOD TR
22-02-100-033	40	Danville	DN008	\$1,149	\$34,912	\$0	\$0	\$0	\$0	POHRER, STEVE & LINDA	1921 EVERGREEN COVE		DANVILLEIL	61834	1821 EVERGREEN COVE
22-02-200-002	40	Danville	DN008	\$5,830	\$51,001	\$0	\$0	\$0	\$0	SONUS, JAMES L & SHERRY	1674 LAKEWOOD DR		DANVILLEIL	61834	1674 LAKEWOOD
22-02-300-012	40	Danville	DN008	\$9,520	\$90,343	\$0	\$0	\$0	\$0	GUERRA, PETER J & TINA	199 DEER PATH PKW #21		DANVILLEIL	61832	199 DEER PATH #21 PKWY
22-02-300-014	40	Danville	DN008	\$16,424	\$58,869	\$0	\$0	\$0	\$0	JONES, RUSSELL S & KRISTA L	104 W 3RD, PO BOX 25		BROADLANDSIL	61816	451 HAZELWOOD
22-02-300-019	40	Danville	DN008	\$18,348	\$57,157	\$0	\$0	\$0	\$0	MYERS, DARIN J & CHRISTINA M	3036 PARK AVE		AUGUSTAGA	30969	
22-02-300-021	40	Danville	DN008	\$3,442	\$31,616	\$0	\$0	\$0	\$0	SWEARINGEN, JON M	1650 LAKEWOOD		OAKWOODIL	61858	1650 LAKEWOOD
22-02-300-031	40	Danville	DN008	\$5,692	\$2,823	\$0	\$0	\$0	\$0	POOL, CHARLES	15914 BLUSH DR		FISHERSIN	46037	400 ASH
22-02-400-006	40	Danville	DN008	\$29,107	\$37,273	\$0	\$0	\$0	\$0	CIANCIO, SEBASTIAN & JENNIFER	1713 LAKEWOOD		DANVILLEIL	61832	1713 LAKEWOOD
22-02-400-016	40	Danville	DN008	\$15,688	\$54,808	\$0	\$0	\$0	\$0	ELROD, MARILYN A	1706 LAKEWOOD		DANVILLEIL	61834	1706 LAKEWOOD
22-02-400-045	40	Danville	DN008	\$6,899	\$35,302	\$0	\$0	\$0	\$0	BIEN, GRZEGORZ & ANNA	7701 CLARENDON HILLS RD		WILLOWBROOKIL	60527	
22-01-200-018	40	Danville	DN010	\$1,027	\$4,318	\$0	\$0	\$0	\$0	EBSR INC	208 W NORTH		DANVILLEIL	61832	14699 HUNGRY HOLLOW
22-01-200-020	40	Danville	DN010	\$9,538	\$40,109	\$0	\$0	\$0	\$0	NASIOPOULOS, GUS	14615 HUNGRY HOLLOW		DANVILLEIL	61834	14615 HUNGRY HOLLOW
23-01-100-004	40	Danville	DN019	\$2,484	\$22,235	\$0	\$0	\$0	\$0	THYSSENKRUPP GERLACH CO, CRANKSHAFT	% THYSSENKRUPP NORTH AMERICA INC	111 W JACKSON BLVD, STE 2400	CHICAGOIL	60604	3276 E VOORHEES
23-01-100-006	40	Danville	DN019	\$3,480	\$7,166	\$0	\$0	\$0	\$0	AZIMI, FARHAD	908 LYNCH SPUR		DANVILLEIL	61834	908 LYNCH SPUR
23-01-300-016	40	Danville	DN019	\$1,493	\$15,680	\$0	\$0	\$0	\$0	WRIGHT, LYLE & LOUISE	3237 ILLINI		DANVILLEIL	61834	3237 ILLINI
23-01-300-017	40	Danville	DN019	\$992	\$2,615	\$0	\$0	\$0	\$0	WRIGHT, LYLE & LOUISE	3237 ILLINI		DANVILLEIL	61832	
23-01-300-021	40	Danville	DN019	\$992	\$8,311	\$0	\$0	\$0	\$0	EARL, JACK & RUTH LIFE EST	3235 ILLINI		DANVILLEIL	61834	3235 ILLINI
23-01-300-022	40	Danville	DN019	\$3,106	\$80,258	\$0	\$0	\$0	\$0	KILE, ALBERT L ET AL	% RUSSELL KILE	3233 ILLINI	DANVILLEIL	61834	3233 ILLINI
23-01-400-024	40	Danville	DN019	\$754	\$59,435	\$0	\$0	\$0	\$0	VALENTIN, HECTOR	3421 E MAIN		DANVILLEIL	61832	3421 E MAIN
23-11-200-009	40	Danville	DN019	\$1,030	\$1,500	\$0	\$0	\$0	\$0	NORTON, WILLIAM J	NORTON, HOLLY J	101 S DAISY LANE	DANVILLEIL	61834	
23-11-200-012	40	Danville	DN019	\$2,157	\$21,498	\$0	\$0	\$0	\$0	DAVIS, JOHN J	3103 DAISY CT		DANVILLEIL	61834	3103 DAISY CT
23-11-200-017	40	Danville	DN019	\$6,129	\$4,728	\$0	\$0	\$0	\$0	ROBERTS, RONALD LIFE EST	3224 HILLTOP		DANVILLEIL	61834	3224 HILLTOP
23-11-200-019	40	Danville	DN019	\$2,174	\$21,626	\$0	\$0	\$0	\$0	VANDERPORT, CRYSTAL	3105 DAISY CT		DANVILLEIL	61834	3105 DAISY CT

08/17/2021

	Township	Tax Code	Non Farm Land	Non Farm Building	Farm Land	Farm Building	Mineral	Owner Name 1	Address	Address 2	City/State	Zip Code	Site Address 1
23-11-200-021	40	Danville	DN019	\$1,312	\$14,258	\$0	\$0	\$0	HILL, MAGGIE T	% KRISTINA FITZGERALD	DANVILLEIL	61832	11 BREWER
23-11-200-026	40	Danville	DN019	\$1,333	\$21,317	\$0	\$0	\$0	WATKINS, EARL W & MARY P	104 BREWER	DANVILLEIL	61834	104 BREWER
23-11-200-027	40	Danville	DN019	\$2,349	\$23,882	\$0	\$0	\$0	WATKINS, EARL & MARY	108 BREWER	DANVILLEIL	61834	108 BREWER
23-11-200-028	40	Danville	DN019	\$1,365	\$21,121	\$0	\$0	\$0	NESBITT, RANDALL A	110 BREWER	DANVILLEIL	61834	110 BREWER
23-11-200-029	40	Danville	DN019	\$1,339	\$9,828	\$0	\$0	\$0	ELIOPOULOS, DINO	114 BREWER RD	DANVILLEIL	61834	114 BREWER
23-11-200-033	40	Danville	DN019	\$1,038	\$13,823	\$0	\$0	\$0	CURTIS, KENNETH G & SUSAN E	128 BREWER	DANVILLEIL	61834	128 BREWER
23-11-200-035	40	Danville	DN019	\$1,339	\$16,443	\$0	\$0	\$0	CLEM, GREGORY A	POB 453	LADISONSC	29456	244 BREWER
23-11-200-037	40	Danville	DN019	\$1,003	\$11,486	\$0	\$0	\$0	CLARK, JAMES & FRANCES	418 BREWER	DANVILLEIL	61834	218 BREWER
23-11-200-041	40	Danville	DN019	\$1,312	\$18,973	\$0	\$0	\$0	LOWENSTEIN, KAREN	LAKER, JOHN	DANVILLEIL	61834	230 BREWER
23-11-200-044	40	Danville	DN019	\$2,906	\$13,279	\$0	\$0	\$0	CUNNINGHAM, CLIFFORD T	308 BREWER	DANVILLEIL	61834	308 BREWER
23-11-200-045	40	Danville	DN019	\$3,060	\$15,992	\$0	\$0	\$0	KOCH, MARK T	310 BREWER	DANVILLEIL	61834	310 BREWER
23-11-200-052	40	Danville	DN019	\$1,065	\$13,669	\$0	\$0	\$0	THOMPSON, STEVEN	3151 MAPLE	DANVILLEIL	61834	3160 MAPLE
23-11-200-056	40	Danville	DN019	\$2,103	\$30,265	\$0	\$0	\$0	CRIST & ASSOCIATES	147 N WALNUT	DANVILLEIL	61832	208 BREWER
23-11-200-058	40	Danville	DN019	\$2,185	\$25,110	\$0	\$0	\$0	WALLS, CHARLES & CHRISTINA	3150 MAPLE LANE	DANVILLEIL	61834	3150 MAPLE LANE
23-11-200-059	40	Danville	DN019	\$7,441	\$21,119	\$0	\$0	\$0	THOMPSON, STEVEN E & MARTHA	3151 MAPLE LANE	DANVILLEIL	61834	3151 MAPLE LN
23-11-200-079	40	Danville	DN019	\$4,501	\$52,620	\$0	\$0	\$0	JUDD, HENRY F SR	3108 HILLTOP	DANVILLEIL	61834	3108 HILLTOP
23-11-200-095	40	Danville	DN019	\$924	\$10,238	\$0	\$0	\$0	BLACK, BRIAN & AMANDA	211 S DAISY LANE	DANVILLEIL	61832	211 S DAISY LANE
23-11-200-096	40	Danville	DN019	\$2,995	\$21,830	\$0	\$0	\$0	BRAGG, JEFF & VERONICA	3107 HILLTOP	DANVILLEIL	61834	3107 HILLTOP
23-11-200-097	40	Danville	DN019	\$4,542	\$39,252	\$0	\$0	\$0	MUSK, ADAM	MAUL, AMIE	DANVILLEIL	61834	3115 HILLTOP
23-11-200-098	40	Danville	DN019	\$649	\$4,497	\$0	\$0	\$0	PRATT, STEVEN L & RUTH A	3106 DAISY CT	DANVILLEIL	61834	3101 DAISY CT
23-11-200-099	40	Danville	DN019	\$352	\$8,588	\$0	\$0	\$0	PITLIK, WILLIAM JR	3808 PERSHING	DANVILLEIL	61832	215 DAISY LANE
23-11-200-100	40	Danville	DN019	\$4,053	\$16,573	\$0	\$0	\$0	KINNEY, NORLAND & LUANN	224 BREWER	DANVILLEIL	61834	224 BREWER
23-11-200-101	40	Danville	DN019	\$3,070	\$25,490	\$0	\$0	\$0	HUFFMAN, JASPER & VERA	3118 HILLTOP	DANVILLEIL	61834	3118 HILLTOP
23-11-200-113	40	Danville	DN019	\$4,081	\$26,088	\$0	\$0	\$0	HASLER, RUDOLF O	3208 HILLTOP	DANVILLEIL	61834	3208 HILLTOP
23-11-200-118	40	Danville	DN019	\$1,339	\$14,881	\$0	\$0	\$0	MEDINA, RHONDA & TERRY JOE	116 BREWER RD	DANVILLEIL	61834	116 BREWER
23-11-200-119	40	Danville	DN019	\$1,325	\$9,280	\$0	\$0	\$0	GONZALES, JOEL E	122 BREWER	DANVILLEIL	61834	122 BREWER
23-11-200-120	40	Danville	DN019	\$3,723	\$19,217	\$0	\$0	\$0	GONZALEZ, JOEL	122 BREWER	DANVILLEIL	61834	122 BREWER
23-11-200-125	40	Danville	DN019	\$2,500	\$25,810	\$0	\$0	\$0	FUNK, TAYLOR S	302 BREWER	DANVILLEIL	61834	302 BREWER
23-11-200-126	40	Danville	DN019	\$1,939	\$26,497	\$0	\$0	\$0	VERNIA, GEORGE A & CAROL J	3152 E MAIN ST	DANVILLEIL	61834	3152 E MAIN
23-11-400-003	40	Danville	DN019	\$6,287	\$13,705	\$0	\$0	\$0	HUFFMAN, ALICE JOAN	7 PINE HAVEN	DANVILLEIL	61832	314 BREWER
23-11-400-007	40	Danville	DN019	\$3,378	\$16,074	\$0	\$0	\$0	HURLEY, DAVID J & KATHERINE B	410 BREWER	DANVILLEIL	61834	420 BREWER
23-11-400-008	40	Danville	DN019	\$2,733	\$12,667	\$0	\$0	\$0	CLARK, JAMES F	418 BREWER	DANVILLEIL	61834	418 BREWER
23-11-400-035	40	Danville	DN019	\$536	\$10,606	\$0	\$0	\$0	MURPHY, DAVID E	326 BREWER	DANVILLEIL	61834	326 BREWER
23-11-400-039	40	Danville	DN019	\$1,504	\$23,894	\$0	\$0	\$0	WRIGHT, M EUGENE & DARLENE	3143 VINE	DANVILLEIL	61834	3143 VINE
23-12-100-004	40	Danville	DN019	\$916	\$951	\$0	\$0	\$0	SMITH, RITA D	544 BROWN	DANVILLEIL	61832	3236 ILLINI
23-12-100-015	40	Danville	DN019	\$1,756	\$22,530	\$0	\$0	\$0	SERD, JOHN W	227 BREWER	DANVILLEIL	61834	227 BREWER
23-12-100-016	40	Danville	DN019	\$992	\$24,390	\$0	\$0	\$0	MURPHY, MARK A	231 BREWER	DANVILLEIL	61834	231 BREWER
23-12-100-017	40	Danville	DN019	\$2,241	\$9,660	\$0	\$0	\$0	ELLIS, LARRY & JUDITH	20394 W UNION RD	DANVILLEIL	61834	301 BREWER
23-12-100-018	40	Danville	DN019	\$738	\$15,556	\$0	\$0	\$0	TAYLOR, TRACEY A	307 BREWER	DANVILLEIL	61834	307 BREWER
23-12-100-019	40	Danville	DN019	\$2,733	\$16,462	\$0	\$0	\$0	HENK, TODD E & SHILEY M	311 BREWER	DANVILLEIL	61834	311 BREWER
23-12-101-001	40	Danville	DN019	\$964	\$17,286	\$0	\$0	\$0	HENK, DALE & JANA	115 BREWER	DANVILLEIL	61834	115 BREWER
23-12-101-002	40	Danville	DN019	\$992	\$12,214	\$0	\$0	\$0	CLARK, JAMES F & SHARLENE	418 BREWER	DANVILLEIL	61834	119 BREWER
23-12-101-003	40	Danville	DN019	\$794	\$12,857	\$0	\$0	\$0	CLARK, JAMES F	418 BREWER	DANVILLEIL	61834	121 BREWER
23-12-101-004	40	Danville	DN019	\$1,155	\$20,157	\$0	\$0	\$0	NIPPER, TROY	127 BREWER	DANVILLEIL	61834	127 BREWER
23-12-101-007	40	Danville	DN019	\$1,176	\$14,012	\$0	\$0	\$0	LOY, ERIC M & BETH E	129 BREWER	DANVILLEIL	61832	129 BREWER
23-12-102-003	40	Danville	DN019	\$1,464	\$22,899	\$0	\$0	\$0	GARDNER, BENJAMIN	217 BREWER	DANVILLEIL	61832	217 BREWER
23-12-102-004	40	Danville	DN019	\$1,548	\$8,452	\$0	\$0	\$0	W & T ENTERPRISES, LP	PO BOX 1515	DANVILLEIL	61834	219 BREWER
23-12-102-005	40	Danville	DN019	\$1,631	\$26,137	\$0	\$0	\$0	LARGENT, CARL	221 BREWER	DANVILLEIL	61834	221 BREWER
23-12-102-006	40	Danville	DN019	\$1,713	\$19,192	\$0	\$0	\$0	VERANDO, DONALD & CHRISTINE	225 BREWER	DANVILLEIL	61834	225 BREWER
23-12-300-005	40	Danville	DN019	\$6,555	\$24,019	\$0	\$0	\$0	WHEELER, ROSEMARY	331 BREWER	DANVILLEIL	61834	331 BREWER
23-12-300-007	40	Danville	DN019	\$7,615	\$9,835	\$0	\$0	\$0	ZIELKE, KANDIS K	423 BREWER	DANVILLEIL	61834	423 BREWER
23-12-300-013	40	Danville	DN019	\$2,510	\$34,243	\$0	\$0	\$0	WINCHESTER, TERESA	3013 JONES RD	DANVILLEIL	61832	3013 JONES
23-12-300-015	40	Danville	DN019	\$4,918	\$10,619	\$0	\$0	\$0	VACKETTA, LINDA	537 BREWER	DANVILLEIL	61834	537 BREWER
23-12-300-016	40	Danville	DN019	\$2,157	\$27,906	\$0	\$0	\$0	SAGESER, HEATHER	427 BREWER RD	DANVILLEIL	61834	427 BREWER
23-12-300-017	40	Danville	DN019	\$2,157	\$33,763	\$0	\$0	\$0	BOYD, DANIEL SR	431 BREWER	DANVILLEIL	61834	431 BREWER
23-12-300-018	40	Danville	DN019	\$2,103	\$21,146	\$0	\$0	\$0	FIRST, JAMES D ET AL	503 BREWER	DANVILLEIL	61834	503 BREWER
23-12-300-019	40	Danville	DN019	\$2,103	\$19,965	\$0	\$0	\$0	CRAIN, JOHN T	509 BREWER	DANVILLEIL	61834	509 BREWER
23-14-100-015	40	Danville	DN019	\$1,794	\$47,629	\$0	\$0	\$0	NELSON, MICHAEL J	3030 VINE	DANVILLEIL	61832	3030 VINE
23-14-200-004	40	Danville	DN019	\$1,188	\$19,014	\$0	\$0	\$0	KEITH, TYLER	328 MOORE ST	WESTVILLEIL	618831212	812 BREWER
23-14-200-005	40	Danville	DN019	\$1,846	\$16,417	\$0	\$0	\$0	ROSE, MARGARET E	617 N MARKLEY	DANVILLEIL	61834	617 N MARKLEY
23-14-300-007	40	Danville	DN019	\$2,984	\$11,238	\$0	\$0	\$0	DEICHMILLER, DEBRA	2613 PERRYSVILLE	DANVILLEIL	61834	2613 PERRYSVILLE
23-14-300-015	40	Danville	DN019	\$2,386	\$10,352	\$0	\$0	\$0	COX, LARRY E & BEVERLY	2626 PERRYSVILLE	DANVILLEIL	61834	2626 PERRYSVILLE
23-14-300-017	40	Danville	DN019	\$2,103	\$1,663	\$0	\$0	\$0	HIGH, JOHN	15805 S MARKLEY	DANVILLEIL	61834	2717 PERRYSVILLE
23-14-300-018	40	Danville	DN019	\$781	\$29,121	\$0	\$0	\$0	DICKERSON, RUTH	16240 S MARKLEY	DANVILLEIL	61834	16240 S MARKLEY
23-14-400-081	40	Danville	DN019	\$1,722	\$25,663	\$0	\$0	\$0	ALLISON, WICKIE S & DANNY L	2802 PERRYSVILLE	DANVILLEIL	61834	2802 PERRYSVILLE
23-14-400-084	40	Danville	DN019	\$2,984	\$17,219	\$0	\$0	\$0	GRIMES, PAULINE	2200 N VERMILION	DANVILLEIL	61832	2821 PERRYSVILLE
23-14-400-088	40	Danville	DN019	\$2,733	\$20,499	\$0	\$0	\$0	MARLIN, RONALD B & SHERRY K	922 BREWER RD	DANVILLEIL	61834	922 BREWER
23-14-400-089	40	Danville	DN019	\$1,827	\$20,956	\$0	\$0	\$0	GRITES, JOHN	928 BREWER	DANVILLEIL	61834	928 BREWER
23-14-400-012	40	Danville	DN019	\$1,580	\$17,739	\$0	\$0	\$0	TAULMAN, TRACY L & DEBRA S	1008 BREWER RD	DANVILLEIL	61834	1008 BREWER

APT 409

Priority		Township	Tax Code	Non Farm Land	Non Farm Building	Farm Land	Farm Building	Mineral	Owner Name 1	Address	Address 2	City/State	Zip Code	Site Address 1
08/17/2021														
23-14-400-013	40	Danville	DN019	\$1,807	\$15,116	\$0	\$0	\$0	VAN PELT, DONALD	1022 BREWER		DANVILLEIL	61834	1022 BREWER
23-14-400-025	40	Danville	DN019	\$1,466	\$32,353	\$0	\$0	\$0	SAGESER, JIMMY & MICHELLE	1016 BREWER		DANVILLEIL	61834	1016 BREWER
23-14-400-026	40	Danville	DN019	\$2,122	\$24,683	\$0	\$0	\$0	ADAMS, PHILLIP	2905 PERRYVILLE		DANVILLEIL	61834	2905 PERRYVILLE
23-14-400-027	40	Danville	DN019	\$1,357	\$11,337	\$0	\$0	\$0	MONTGOMERY, BRENT	2911 PERRYVILLE RD		DANVILLEIL	61834	2911 PERRYVILLE RD
23-14-400-028	40	Danville	DN019	\$532	\$12,172	\$0	\$0	\$0	STEVENS, STEVE L & DONNA D	1024 BREWER		DANVILLEIL	61834	1024 BREWER
23-14-400-029	40	Danville	DN019	\$783	\$13,972	\$0	\$0	\$0	NELSON, SAMANTHA	1028 BREWER		DANVILLEIL	61834	1028 BREWER
23-14-400-031	40	Danville	DN019	\$1,188	\$14,634	\$0	\$0	\$0	VIANO, KAILEY R	1102 BREWER		DANVILLEIL	61834	1102 BREWER
23-23-100-004	40	Danville	DN019	\$3,819	\$21,340	\$0	\$0	\$0	DAVIS, JOHNNY D	16070 S MARKLEY		DANVILLEIL	61834	16070 S MARKLEY
23-23-200-021	40	Danville	DN019	\$1,726	\$5,402	\$0	\$0	\$0	WILLIAMSON, JEFFREY R	7160 W SACRAMENTO DR		GREENFIELDIN	46140	
23-23-200-028	40	Danville	DN019	\$1,597	\$24,630	\$0	\$0	\$0	PENCE, JACKIE D & DOROTHY L	15589 S MARKLEY RD		DANVILLEIL	61834	15589 S MARKLEY
23-23-200-033	40	Danville	DN019	\$2,123	\$15,799	\$0	\$0	\$0	MARBLE, PHILLIP L JR	15478 LEE RD		DANVILLEIL	61834	15478 LEE RD
23-23-300-002	40	Danville	DN019	\$3,224	\$30,005	\$0	\$0	\$0	PARKS, PHYLLIS A	15530 S MARKLEY		DANVILLEIL	61834	15530 S MARKLEY
23-23-300-015	40	Danville	DN019	\$2,310	\$33,045	\$0	\$0	\$0	HOLST, JEFF & SHAWN	14824 S MARKLEY		DANVILLEIL	61834	14824 S MARKLEY
23-23-300-017	40	Danville	DN019	\$3,473	\$34,679	\$0	\$0	\$0	JONES, STEPHEN & KAY	15492 S MARKLEY RD		DANVILLEIL	61834	15492 S MARKLEY RD
23-23-400-004	40	Danville	DN019	\$6,261	\$23,142	\$0	\$0	\$0	BROWN, GLEN D & CINDY L	15343 N MARKLEY		DANVILLEIL	61834	15343 N MARKLEY
23-23-400-013	40	Danville	DN019	\$1,833	\$6,746	\$0	\$0	\$0	HAWKINS, ROBERT T JR	15280 LEE		DANVILLEIL	61834	15280 LEE
23-23-400-017	40	Danville	DN019	\$2,107	\$17,669	\$0	\$0	\$0	TEIMMELL, MICHAEL W	15068 LEE		DANVILLEIL	61832	15068 LEE
23-24-100-008	40	Danville	DN019	\$4,368	\$11,881	\$0	\$0	\$0	RICHTER, JANET	1529 BREWER		DANVILLEIL	61834	1529 BREWER
23-24-100-016	40	Danville	DN019	\$3,233	\$4,000	\$0	\$0	\$0	HICKMAN, CALVIN L & CAROLYN A	15671 PERRYVILLE		DANVILLEIL	61832	15635 PERRYVILLE
23-24-100-018	40	Danville	DN019	\$2,325	\$25,077	\$0	\$0	\$0	CALHOUN, DON & SANDY	1623 BREWER		DANVILLEIL	61834	1623 BREWER
23-24-101-002	40	Danville	DN019	\$1,721	\$25,889	\$0	\$0	\$0	WILSON, MATTHEW A	20090 RILEYSBURG RD		DANVILLEIL	61834	20090 RILEYSBURG RD
23-24-101-003	40	Danville	DN019	\$2,041	\$22,654	\$0	\$0	\$0	PARKS, SCOTT A	14492 PERRYVILLE, APT B		DANVILLEIL	61834	20128 RILEYSBURG
23-24-101-004	40	Danville	DN019	\$1,673	\$18,783	\$0	\$0	\$0	MC MASTERS, JASON	20130 RILEYSBURG		DANVILLEIL	61834	20130 RILEYSBURG
23-24-101-005	40	Danville	DN019	\$2,187	\$21,316	\$0	\$0	\$0	MC MASTERS, ROBERT P & HEATHER M	20162 RILEYSBURG		DANVILLEIL	61834	20162 RILEYSBURG
23-24-101-006	40	Danville	DN019	\$2,106	\$18,931	\$0	\$0	\$0	GORMAN, DAVID	20172 RILEYSBURG		DANVILLEIL	61834	20172 RILEYSBURG
23-24-101-007	40	Danville	DN019	\$2,244	\$19,755	\$0	\$0	\$0	WIGGINS, WILLIAM & ANNA	20202 RILEYSBURG		DANVILLEIL	61834	20202 RILEYSBURG
23-24-101-008	40	Danville	DN019	\$2,375	\$37,839	\$0	\$0	\$0	JESTIS, JOHN & ANGELIA	20206 RILEYSBURG		DANVILLEIL	61834	20206 RILEYSBURG
23-24-101-010	40	Danville	DN019	\$2,104	\$28,051	\$0	\$0	\$0	BUDNOVICH, DAVID R	15897 PERRYVILLE		DANVILLEIL	61834	15897 PERRYVILLE
23-24-101-011	40	Danville	DN019	\$2,012	\$22,822	\$0	\$0	\$0	PEREZ, JILL R	15891 PERRYVILLE RD		DANVILLEIL	61834	15891 PERRYVILLE
23-24-101-012	40	Danville	DN019	\$2,086	\$19,108	\$0	\$0	\$0	CORNWELL, REECE	15879 PERRYVILLE RD		DANVILLEIL	61834	15879 PERRYVILLE
23-24-101-013	40	Danville	DN019	\$2,114	\$17,695	\$0	\$0	\$0	DOKEY, ALFRED G & SUSAN L	15859 PERRYVILLE		DANVILLEIL	61834	15859 PERRYVILLE
23-24-101-014	40	Danville	DN019	\$2,161	\$21,639	\$0	\$0	\$0	HIX, RICHARD & MARILYN	15855 PERRYVILLE		DANVILLEIL	61834	15855 PERRYVILLE
23-24-101-018	40	Danville	DN019	\$2,383	\$26,742	\$0	\$0	\$0	WINKLE, BRIAN	15913 PERRYVILLE		DANVILLEIL	61832	15913 PERRYVILLE
23-24-200-002	40	Danville	DN019	\$1,789	\$11,469	\$0	\$0	\$0	DURBIN, ILSE D	20734 RILEYSBURG		DANVILLEIL	61834	20734 RILEYSBURG
23-24-300-011	40	Danville	DN019	\$2,587	\$15,531	\$0	\$0	\$0	KINGREY, KATIE	15124 PERRYVILLE		DANVILLEIL	61834	15124 PERRYVILLE
23-24-300-018	40	Danville	DN019	\$1,846	\$5,504	\$0	\$0	\$0	DAVIS, MELVIN E	15286 PERRYVILLE RD		DANVILLEIL	61834	15286 PERRYVILLE
23-24-300-019	40	Danville	DN019	\$2,770	\$12,635	\$0	\$0	\$0	DONNELLY, ROBERT & SABRINA	15415 LEE		DANVILLEIL	61834	15415 LEE
23-24-300-020	40	Danville	DN019	\$7,297	\$33,042	\$0	\$0	\$0	SPICER, IRENE	15086 PERRYVILLE		DANVILLEIL	61834	15086 PERRYVILLE
23-24-400-009	40	Danville	DN019	\$2,768	\$21,266	\$0	\$0	\$0	RENFROE, ANDREW	20960 MARBLE		DANVILLEIL	61834	20960 MARBLE
23-24-400-012	40	Danville	DN019	\$1,270	\$54,173	\$0	\$0	\$0	STELTER, CHARLES & MARY	15227 PERRYVILLE		DANVILLEIL	61834	15227 PERRYVILLE
23-26-100-017	40	Danville	DN019	\$1,369	\$68,002	\$0	\$0	\$0	WEBBER, KERI D	14568 S MARKLEY		DANVILLEIL	61834	14568 S MARKLEY
24-06-300-007	40	Danville	DN019	\$3,773	\$33,665	\$0	\$0	\$0	SEATON, JES E	3707 E MAIN		DANVILLEIL	61834	3707 E MAIN
24-06-300-012	40	Danville	DN019	\$1,612	\$18,350	\$0	\$0	\$0	KIRKPATRICK, PAUL & KAREN	10583 W 950 SOUTH		COVINGTONIN	47932	3807 E MAIN
24-06-400-009	40	Danville	DN019	\$2,442	\$22,456	\$0	\$0	\$0	BILLINGS, WILLIAM JR & JERILYNN	208 KRUGER		DANVILLEIL	61834	208 KRUGER
24-06-400-010	40	Danville	DN019	\$2,513	\$15,212	\$0	\$0	\$0	HOLYCROSS, SUSANNE	222 KRUGER		DANVILLEIL	61834	222 KRUGER
24-07-200-003	40	Danville	DN019	\$4,019	\$24,875	\$0	\$0	\$0	BOLAND, KAREN	4016 E MAIN		DANVILLEIL	61834	4016 E MAIN
24-07-200-006	40	Danville	DN019	\$3,042	\$45,938	\$0	\$0	\$0	DAVIS, JACQUELINE S	4008 E MAIN		DANVILLEIL	61832	4008 E MAIN
24-19-100-009	40	Danville	DN019	\$2,248	\$49,862	\$0	\$0	\$0	THOMPSON, MICHAEL & ABBY	21095 MARBLE		DANVILLEIL	61834	21095 MARBLE
24-19-300-003	40	Danville	DN019	\$1,186	\$423	\$0	\$0	\$0	LATOZ, NEIL	13846 N 250 WEST		COVINGTONIN	47932	21282 MARBLE
23-02-100-005	40	Danville	DN021	\$2,679	\$192	\$0	\$0	\$0	BEAGLE, JOAN M	1008 N DAISY LANE		DANVILLEIL	61834	1014 N DAISY LANE
23-02-100-006	40	Danville	DN021	\$1,464	\$18,531	\$0	\$0	\$0	BEAGLE, JOAN M	1008 N DAISY LANE		DANVILLEIL	61834	1008 N DAISY LANE
23-02-200-007	40	Danville	DN021	\$1,789	\$22,028	\$0	\$0	\$0	HOLLEN, ROBERT L	706 N DAISY LANE		DANVILLEIL	61834	1121 N DAISY LN
23-02-200-008	40	Danville	DN021	\$2,733	\$16,068	\$0	\$0	\$0	EDL PROPERTIES INC, % RON LONG	1003 N DAISY LANE		DANVILLEIL	61832	1117 N DAISY LANE
23-02-200-009	40	Danville	DN021	\$7,784	\$26,374	\$0	\$0	\$0	LONG, RONALD	POB 501		DANVILLEIL	61834	1109 N DAISY LANE
23-02-200-011	40	Danville	DN021	\$1,789	\$24,408	\$0	\$0	\$0	BRYANT, JAMES D	611 N DAISY LANE		DANVILLEIL	61834	911 N DAISY LANE
23-02-200-012	40	Danville	DN021	\$1,789	\$18,776	\$0	\$0	\$0	RUDDOLPH, PETE & DIANA	1003 N DAISY LANE		DANVILLEIL	61834	1003 N DAISY LANE
23-02-200-014	40	Danville	DN021	\$3,732	\$23,243	\$0	\$0	\$0	EDWARDS, SHAWN	707 N DAISY LANE		DANVILLEIL	61832	707 N DAISY LANE
23-11-200-011	40	Danville	DN021	\$6,689	\$30,310	\$0	\$0	\$0	PRATT, STEVEN & RUTH	3106 DAISY CT		DANVILLEIL	61834	3106 DAISY CT
23-11-200-060	40	Danville	DN021	\$1,885	\$21,964	\$0	\$0	\$0	BURTON, GARY & JANELLE	206 BREWER		DANVILLEIL	61834	206 BREWER
23-11-200-064	40	Danville	DN021	\$3,079	\$38,333	\$0	\$0	\$0	DEHAYE, SANDRA & RICHARD	3217 HILLTOP		DANVILLEIL	61832	3217 HILLTOP
23-11-200-070	40	Danville	DN021	\$1,314	\$12,431	\$0	\$0	\$0	KENNEDY, JASON & KAYLA	3219 HILLTOP DR.		DANVILLEIL	61834	3219 HILLTOP
23-11-200-071	40	Danville	DN021	\$3,736	\$28,212	\$0	\$0	\$0	HANETHO, DONALD & LAUREL	3107 DAISY CT		DANVILLEIL	61832	3107 DAISY CT
23-11-200-081	40	Danville	DN021	\$2,239	\$25,145	\$0	\$0	\$0	KILE, STANLEY	22 BREWER		DANVILLEIL	61834	22 BREWER
23-11-200-089	40	Danville	DN021	\$4,983	\$24,756	\$0	\$0	\$0	VOIGHT, CLIFFORD & MARY	3134 HILLTOP		DANVILLEIL	61834	3134 HILLTOP
23-11-200-112	40	Danville	DN021	\$2,915	\$26,353	\$0	\$0	\$0	SANCHEZ, VICTOR M & MATILDA	3220 HILLTOP		DANVILLEIL	61834	3220 HILLTOP
23-11-200-115	40	Danville	DN021	\$5,657	\$91,372	\$0	\$0	\$0	KAGELS, RUSSELL D & ANGELA M	230 TIMBERCREEK LANE		DANVILLEIL	61834	230 TIMBERCREEK LANE
23-15-100-017	40	Danville	DN021	\$870	\$6,817	\$0	\$0	\$0	BOWLING, GINGER L	819 WENDT AVE		DANVILLEIL	61832	707 S GRIFFIN
23-15-100-020	40	Danville	DN021	\$2,386	\$2,837	\$0	\$0	\$0	WEST, JAMES J II	805 S GRIFFIN		DANVILLEIL	61832	805 S GRIFFIN
23-15-100-027	40	Danville	DN021	\$19,041	\$42,840	\$0	\$0	\$0	PASQUALE, JAMIE & JACKI	1532 VINE		DANVILLEIL	61834	1532 VINE

08/17/2021

	Township	Tax Code	Non Farm Land	Non Farm Building	Farm Land	Farm Building	Mineral	Owner Name 1	Address	Address 2	City/State	Zip Code	Site Address 1
23-15-100-031	40	Danville	DN021	\$2,894	\$36,325	\$0	\$0	\$0	RYBARCZYK, JAMES & TAMMIE	727 S GRIFFIN	DANVILLEIL	61832	727 S GRIFFIN
23-15-200-002	40	Danville	DN021	\$2,736	\$21,015	\$0	\$0	\$0	KROUT, DOUGLAS SR & MYCHEL	2206 VINE	DANVILLEIL	61834	2206 VINE
23-15-200-020	40	Danville	DN021	\$3,785	\$6,158	\$0	\$0	\$0	KROUT, DOUGLAS SR & MYCHEL	2206 VINE	DANVILLEIL	61834	2206 VINE
23-15-200-022	40	Danville	DN021	\$5,880	\$3,143	\$0	\$0	\$0	KINNEY, PATRICK	2412 VINE	DANVILLEIL	61832	2412 VINE
23-15-200-023	40	Danville	DN021	\$5,499	\$43,256	\$0	\$0	\$0	KINNEY, JERRY & SANDRA	2610 VINE	DANVILLEIL	61834	2610 VINE
23-15-200-024	40	Danville	DN021	\$5,260	\$29,476	\$0	\$0	\$0	DE MOSS, DONALD & SUSAN	2706 VINE	DANVILLEIL	61834	2706 VINE
23-15-200-025	40	Danville	DN021	\$8,378	\$90,477	\$0	\$0	\$0	WELLS, CURTIS & NICOLE	2116 PERRYSVILLE	DANVILLEIL	61834	2116 PERRYSVILLE
23-15-200-026	40	Danville	DN021	\$4,315	\$32,262	\$0	\$0	\$0	WELLS, LANDON B & ANDIE R	2132 PERRYSVILLE	DANVILLEIL	61834	2132 PERRYSVILLE
23-15-300-001	40	Danville	DN021	\$1,431	\$18,464	\$0	\$0	\$0	RUDDOLPH, SHARON	817 S GRIFFIN	DANVILLEIL	61832	817 S GRIFFIN
23-15-300-006	40	Danville	DN021	\$5,246	\$32,567	\$0	\$0	\$0	PERRY, GEORGE & MARLENE	1333 PERRYSVILLE RD	DANVILLEIL	61832	1333 PERRYSVILLE RD
23-15-400-005	40	Danville	DN021	\$3,454	\$36,989	\$0	\$0	\$0	WENDT, ALEX & KAYLA	2200 PERRYSVILLE RD	DANVILLEIL	61834	2200 PERRYSVILLE
23-15-400-010	40	Danville	DN021	\$3,284	\$22,897	\$0	\$0	\$0	WHITINGTON, DENNIS J & CHARLOTTE E	2300 PERRYSVILLE RD	DANVILLEIL	61834	2300 PERRYSVILLE RD
23-15-400-021	40	Danville	DN021	\$2,141	\$1,585	\$0	\$0	\$0	TREADWAY, RICHARD E JR	2415 PERRYSVILLE B	DANVILLEIL	61834	2415 PERRYSVILLE B
23-15-400-023	40	Danville	DN021	\$944	\$29,884	\$0	\$0	\$0	STINE, CYNTHIA	2312 PERRYSVILLE AVE	DANVILLEIL	61832	2312 PERRYSVILLE AVE
22-13-400-006	40	Danville	DN023	\$1,165	\$18,575	\$0	\$0	\$0	SQUIRES, PAUL	15103 CATLIN/TILTON	DANVILLEIL	61832	15103 CATLIN/TILTON
23-31-200-018	40	Danville	DN034	\$2,294	\$11,732	\$0	\$0	\$0	KINNEY, VICCI L	3 MISTI	WESTVILLEIL	61883	3 MISTI
23-31-200-019	40	Danville	DN034	\$573	\$19,469	\$0	\$0	\$0	MULLINS, WILBERT M JR	2 MISTI LN	WESTVILLEIL	61883	2 MISTI LN
23-31-200-020	40	Danville	DN034	\$2,866	\$1,425	\$0	\$0	\$0	STURM, LAURIE A	113 PENNSYLVANIA	WESTVILLEIL	61883	1 MISTI LN
23-25-100-003	40	Danville	DN039	\$718	\$2,772	\$0	\$0	\$0	SHARF, KARA K	15012 PERRYSVILLE	DANVILLEIL	61834	14986 PERRYSVILLE RD
23-25-100-004	40	Danville	DN039	\$622	\$30,530	\$0	\$0	\$0	GIBSON, MICHAEL E & KAREN R	14885 LEE RD	DANVILLEIL	61832	14885 LEE
23-25-100-009	40	Danville	DN039	\$718	\$26,843	\$0	\$0	\$0	JOLLEY, GARY & CHELSEY	14724 PERRYSVILLE RD	DANVILLEIL	61834	14724 PERRYSVILLE
23-25-100-011	40	Danville	DN039	\$4,856	\$27,915	\$0	\$0	\$0	LESTER, AMANDA K TR	14550 PERRYSVILLE	DANVILLEIL	61834	14550 PERRYSVILLE
23-25-100-013	40	Danville	DN039	\$3,485	\$31,428	\$0	\$0	\$0	MEECE, ROBERT & PAULA	14706 PERRYSVILLE	DANVILLEIL	61832	14706 PERRYSVILLE
23-25-100-014	40	Danville	DN039	\$4,314	\$3,751	\$0	\$0	\$0	VERHOEVEN, KASEY J & ASHLYN P	14685 LEE	DANVILLEIL	61832	
23-25-100-015	40	Danville	DN039	\$2,733	\$19,199	\$0	\$0	\$0	GUGGEMOS, KIMBERLY R	14572 PERRYSVILLE RD	DANVILLEIL	61834	14572 PERRYSVILLE
23-25-100-017	40	Danville	DN039	\$924	\$14,568	\$0	\$0	\$0	REUTHER, MARGARET TRTE	14534 PERRYSVILLE RD	DANVILLEIL	61832	14534 PERRYSVILLE
23-25-100-023	40	Danville	DN039	\$6,215	\$33,612	\$0	\$0	\$0	SPARLING, RYAN D	14614 PERRYSVILLE	DANVILLEIL	61834	14614 PERRYSVILLE
23-25-100-026	40	Danville	DN039	\$15,692	\$11,611	\$0	\$0	\$0	ROTHERY, LINNE S & SHANNON R	14731 S LEE	DANVILLEIL	61834	14731 LEE
23-25-100-027	40	Danville	DN039	\$1,354	\$29,162	\$0	\$0	\$0	VERHOEVEN, KASEY J & ASHLYN P	14685 LEE	DANVILLEIL	61834	14685 LEE
23-25-100-028	40	Danville	DN039	\$2,781	\$18,148	\$0	\$0	\$0	TOLER, TERRY L & DEBRA L	20600 E 1480 NORTH RD	DANVILLEIL	61834	20600 E 1480 NORTH RD
23-25-200-006	40	Danville	DN039	\$1,846	\$25,447	\$0	\$0	\$0	POTTER, SANDRA	20899 GESSIE	DANVILLEIL	61834	20899 GESSIE
23-25-200-009	40	Danville	DN039	\$1,576	\$6,833	\$0	\$0	\$0	ZOOK, DOUGLAS & BONNIE	20647 N 1430 EAST RD	DANVILLEIL	61834	20859 GESSIE
23-25-200-010	40	Danville	DN039	\$1,108	\$14,668	\$0	\$0	\$0	ALCORN, EUGENE F	20901 GESSIE RD	DANVILLEIL	61834	20901 GESSIE RD
23-25-200-013	40	Danville	DN039	\$1,173	\$28,970	\$0	\$0	\$0	HARLIN, NICHOLAS	20899 B GESSIE RD	DANVILLEIL	61834	20899 B GESSIE RD
23-25-300-005	40	Danville	DN039	\$4,267	\$15,925	\$0	\$0	\$0	ROSNETT, GREGORY D	14452 PERRYSVILLE	DANVILLEIL	61834	14452 PERRYSVILLE
23-25-300-007	40	Danville	DN039	\$3,358	\$9,643	\$0	\$0	\$0	VAN CAMP, MICHAEL	20199 W UNION	DANVILLEIL	61834	20199 W UNION
23-25-300-018	40	Danville	DN039	\$3,368	\$42,064	\$0	\$0	\$0	DICKEN, RICHARD & TERRI	20140 W UNION	DANVILLEIL	61834	20140 W UNION
23-25-300-020	40	Danville	DN039	\$1,876	\$13,356	\$0	\$0	\$0	RICHARDS, FRANCES	20311 W UNION	DANVILLEIL	61834	20311 W UNION
23-25-300-022	40	Danville	DN039	\$3,334	\$4,758	\$0	\$0	\$0	M & W SADDLE CLUB	% SANDRA PIATT	DANVILLEIL	61834	14338 PERRYSVILLE RD
23-25-300-025	40	Danville	DN039	\$1,020	\$26,180	\$0	\$0	\$0	ARLINGTON, TINA M	AUSTIN, ERIC	DANVILLEIL	61834	20315 W UNION
23-25-300-028	40	Danville	DN039	\$2,684	\$24,604	\$0	\$0	\$0	ZAAYER, JEREMY & NICOLE	20330 W UNION	DANVILLEIL	61834	20330 W UNION
23-25-300-032	40	Danville	DN039	\$2,334	\$1,984	\$0	\$0	\$0	DOWNING, DAMON R	20229 W UNION	DANVILLEIL	61832	20229 W UNION
23-25-300-040	40	Danville	DN039	\$460	\$38,273	\$0	\$0	\$0	BARTON, CORY	BOYD TAMMY	DANVILLEIL	61834	20327 W UNION RD
23-25-300-049	40	Danville	DN039	\$1,696	\$7,295	\$0	\$0	\$0	SEATON, CARMEN	20353 W UNION	DANVILLEIL	61834	20353 W UNION
23-25-300-052	40	Danville	DN039	\$1,327	\$14,584	\$0	\$0	\$0	CUNDIFF, JEREMY, CUNDIFF, JUSTIN	20361 W UNION RD	DANVILLEIL	61834	20361 W UNION
23-25-300-057	40	Danville	DN039	\$2,804	\$4,417	\$0	\$0	\$0	ELLIS, LARRY & JUDITH	20394 W UNION	DANVILLEIL	61834	20257 W UNION
23-25-300-067	40	Danville	DN039	\$3,928	\$16,911	\$0	\$0	\$0	PANTECOST, STANTON & MARY	20139 W UNION	DANVILLEIL	61834	20139 W UNION
23-25-400-001	40	Danville	DN039	\$1,376	\$22,590	\$0	\$0	\$0	KINDREY, RANDY & STACY	14439 PERRYSVILLE	DANVILLEIL	61834	14439 PERRYSVILLE
23-25-400-010	40	Danville	DN039	\$1,592	\$7,046	\$0	\$0	\$0	KOEBBE, JOHN	14165 PERRYSVILLE	DANVILLEIL	61834	14165 PERRYSVILLE
23-25-400-016	40	Danville	DN039	\$2,376	\$18,528	\$0	\$0	\$0	GARLAND, VICTORIA	14409 PERRYSVILLE RD	DANVILLEIL	61834	14409 PERRYSVILLE RD
23-26-200-021	40	Danville	DN039	\$2,381	\$33,112	\$0	\$0	\$0	BUICK, WILLIAM & SANDIE	14868 LEE	DANVILLEIL	61834	14868 LEE
23-26-400-005	40	Danville	DN039	\$3,731	\$50,889	\$0	\$0	\$0	HARDY, STANLEY & MARY	14528 LEE	DANVILLEIL	61834	14528 LEE
23-36-100-004	40	Danville	DN039	\$1,126	\$11,691	\$0	\$0	\$0	COOK, ELIZABETH	13928 S UNION	DANVILLEIL	61834	13928 S UNION
23-36-200-004	40	Danville	DN039	\$5,811	\$2,564	\$0	\$0	\$0	MILLER, BRADLEY S & DEBRA L	2662 W 800 NORTH RD	CAYUGAIN	47928	14027 PERRYSVILLE
23-36-200-010	40	Danville	DN039	\$1,198	\$10,776	\$0	\$0	\$0	AUTER, MATTHEW L	1311 S STATE	WESTVILLEIL	61883	14047 PERRYSVILLE
23-36-200-011	40	Danville	DN039	\$2,294	\$21,806	\$0	\$0	\$0	PIERCE, ROBERT D	14003 PERRYSVILLE	DANVILLEIL	61832	14003 PERRYSVILLE
23-36-200-012	40	Danville	DN039	\$2,484	\$17,114	\$0	\$0	\$0	SLAZAS, JOHN D	13989 PERRYSVILLE	DANVILLEIL	61834	13989 PERRYSVILLE
23-36-200-019	40	Danville	DN039	\$992	\$16,845	\$0	\$0	\$0	CRAWFORD, TERRY	14057 PERRYSVILLE	DANVILLEIL	61832	14057 PERRYSVILLE
23-36-200-021	40	Danville	DN039	\$2,460	\$11,409	\$0	\$0	\$0	BURCH, MARILYN	13912 PERRYSVILLE	DANVILLEIL	61834	13912 PERRYSVILLE
23-36-200-022	40	Danville	DN039	\$1,383	\$40,582	\$0	\$0	\$0	WILLIAMS, JOHN H & MELODY	13870 PERRYSVILLE RD	DANVILLEIL	61834	13870 PERRYSVILLE RD
23-36-200-023	40	Danville	DN039	\$5,570	\$30,131	\$0	\$0	\$0	KANE, JOHN J & MOLLY B	14129 PERRYSVILLE	DANVILLEIL	61834	14129 PERRYSVILLE
23-36-300-008	40	Danville	DN039	\$1,846	\$29,823	\$0	\$0	\$0	WOODS, DAREN L	13344 S UNION	DANVILLEIL	61834	13344 S UNION
24-30-100-004	40	Danville	DN039	\$3,424	\$30,984	\$0	\$0	\$0	HAMILTON, NANCY L	14782 LONG	DANVILLEIL	61834	14782 LONG
24-30-100-005	40	Danville	DN039	\$3,020	\$17,631	\$0	\$0	\$0	POTTER, JOSEPH & BEVERLY	14758 LONG	DANVILLEIL	61834	14758 LONG
24-30-100-010	40	Danville	DN039	\$718	\$28,239	\$0	\$0	\$0	COOLEY, MARVIN & PAMELA S	14900 LONG	DANVILLEIL	61834	14900 LONG
24-30-100-014	40	Danville	DN039	\$1,704	\$6,554	\$0	\$0	\$0	KLEINER, RUSSELL C JR	14719 LONG RD	DANVILLEIL	61832	14719 LONG RD
24-31-100-004	40	Danville	DN039	\$2,984	\$18,492	\$0	\$0	\$0	LANGLEY, LANCE W	9691 N MERIDIAN RD	PERRYSVILLEIN	47974	13660 PERRYSVILLE
22-03-100-015	40	Danville	DN041	\$16,503	\$28,839	\$0	\$0	\$0	GUTHRIE, BRIAN	6 HEARTLAND WOODS	OAKWOODIL	61858	6 HEARTLAND WOODS
22-03-100-017	40	Danville	DN041	\$17,778	\$43,518	\$0	\$0	\$0	WALKER, DENNIS & DARLENE	7 HEARTLAND WOODS	OAKWOODIL	61858	7 HEARTLAND WOODS

08/17/2021		Property	Township	Tax Code	Non Farm Land	Non Farm Building	Farm Land	Farm Building	Mineral	Owner Name 1	Address	Address 2	City/State	Zip Code	Site Address 1
22-03-100-021	40	Danville	DN041	\$7,210	\$53,105	\$0	\$0	\$0	\$0	FELLER, MARGARET	28 WANDERING FOREST		OAKWOODIL	61858	28 WANDERING FOREST
22-03-202-002	40	Danville	DN041	\$1,867	\$46,725	\$0	\$0	\$0	\$0	SUTLIF, ANDREW	JORDAN BROOKE	115 FALCON CREST DR	OAKWOODIL	61858	115 FALCON CREST DR
22-03-203-024	40	Danville	DN041	\$3,439	\$64,370	\$0	\$0	\$0	\$0	STARK, DENNIS & MICHELLE	21 WAYMAN CANYON		OAKWOODIL	61858	21 WAYMAN CANYON
22-03-301-009	40	Danville	DN041	\$4,099	\$22,998	\$0	\$0	\$0	\$0	GREEN, MALCOLM E	1304 CHRISPU		CHAMPAIGNIL	61820	
22-03-301-014	40	Danville	DN041	\$2,950	\$764	\$0	\$0	\$0	\$0	ZAAYER, STEVE & TAMMY	128 GARRISON VISION DR		OAKWOODIL	61858	
22-03-301-015	40	Danville	DN041	\$3,241	\$32,734	\$0	\$0	\$0	\$0	THOMPSON, CARL	125 GARRISON VISION		OAKWOODIL	61858	125 GARRISON VISION
22-03-302-004	40	Danville	DN041	\$5,152	\$30,062	\$0	\$0	\$0	\$0	ZUMWALT, SUZANNE	204 EAGLE BLUFF		OAKWOODIL	61858	204 EAGLE BLUFF
22-03-302-005	40	Danville	DN041	\$9,534	\$3,453	\$0	\$0	\$0	\$0	WALKER, CHARLES & BETH	4695 FOX MOOR PL		GREENWOODIN	46143	
22-03-302-006	40	Danville	DN041	\$7,080	\$24,928	\$0	\$0	\$0	\$0	PRICE, DENNIS R	214 EAGLE BLUFF		OAKWOODIL	61858	214 EAGLE BLUFF
22-03-302-007	40	Danville	DN041	\$6,280	\$39,105	\$0	\$0	\$0	\$0	STIPP, RICHARD E & NANCY R	216 EAGLE BLUFF		OAKWOODIL	61858	216 EAGLE BLUFF
22-03-302-008	40	Danville	DN041	\$2,049	\$23,260	\$0	\$0	\$0	\$0	SWANK, MICHAEL G	218 EAGLE BLUFF DR		OAKWOODIL	61858	218 EAGLE BLUFF DR
22-03-302-010	40	Danville	DN041	\$6,221	\$22,179	\$0	\$0	\$0	\$0	COLE, RICHARD A & SHERRY	222 EAGLE BLUFF		OAKWOODIL	61858	222 EAGLE BLUFF
22-03-302-013	40	Danville	DN041	\$4,505	\$21,460	\$0	\$0	\$0	\$0	POULSON, MONTY	228 EAGLE BLUFF		OAKWOODIL	61858	228 EAGLE BLUFF
22-03-303-014	40	Danville	DN041	\$3,241	\$36,890	\$0	\$0	\$0	\$0	PETERSON, GEORGE M & LORI D	344 E AUTUMN		OAKWOODIL	61858	344 E AUTUMN
22-03-303-018	40	Danville	DN041	\$7,881	\$22,687	\$0	\$0	\$0	\$0	POPADINES, PAUL & SUE	338 E AUTUMN		OAKWOODIL	61858	338 E AUTUMN
22-03-304-010	40	Danville	DN041	\$3,861	\$33,326	\$0	\$0	\$0	\$0	BENNETT, JEANINE V & THOMAS P	306 EAGLE BLUFF		OAKWOODIL	61858	306 EAGLE BLUFF
22-03-304-015	40	Danville	DN041	\$4,770	\$36,897	\$0	\$0	\$0	\$0	VOLPERT, KAREL	POB 345		BISMARCKIL	61814	
22-03-304-016	40	Danville	DN041	\$9,057	\$24,443	\$0	\$0	\$0	\$0	KELLEY, MATTHEW	348 E AUTUMN DR		OAKWOODIL	61858	348 E AUTUMN DR
22-03-304-018	40	Danville	DN041	\$1,181	\$26,745	\$0	\$0	\$0	\$0	ZAAYER, STEVE & TAMMY	128 GARRISON VISION DR		OAKWOODIL	61858	128 GARRISON VISION DR
22-03-306-001	40	Danville	DN041	\$4,184	\$24,330	\$0	\$0	\$0	\$0	ELTZEROTH, HEATHER	305 EAGLE BLUFF		OAKWOODIL	61858	305 EAGLE BLUFF
22-03-306-002	40	Danville	DN041	\$5,070	\$34,518	\$0	\$0	\$0	\$0	BARON, GARY L	304 EAGLE BLUFF		OAKWOODIL	61858	304 EAGLE BLUFF
22-03-306-003	40	Danville	DN041	\$7,095	\$31,720	\$0	\$0	\$0	\$0	MYERS, STEVEN L & JULIE D	303 EAGLE BLUFF		OAKWOODIL	61858	303 EAGLE BLUFF
22-03-306-005	40	Danville	DN041	\$8,901	\$47,984	\$0	\$0	\$0	\$0	CUNNINGHAM, CRAIG & ERIN	301 EAGLE BLUFF		OAKWOODIL	61858	301 EAGLE BLUFF
22-03-307-005	40	Danville	DN041	\$2,896	\$11,493	\$0	\$0	\$0	\$0	HENDERSON, DENNIS & MARIE	POB 277		OAKWOODIL	61858	236 EAGLE BLUFF DR
22-03-307-007	40	Danville	DN041	\$3,241	\$30,353	\$0	\$0	\$0	\$0	MACKIEWICZ, GREG	240 EAGLE BLUFF		OAKWOODIL	61858	240 EAGLE BLUFF
22-03-307-008	40	Danville	DN041	\$3,241	\$41,777	\$0	\$0	\$0	\$0	MACKIEWICZ, DON & MARNEDA	242 EAGLE BLUFF		OAKWOODIL	61858	242 EAGLE BLUFF
22-03-307-012	40	Danville	DN041	\$14,038	\$13,923	\$0	\$0	\$0	\$0	TABELS, DAVID J & SUSAN E	232 EAGLE BLUFF		OAKWOODIL	61858	232 EAGLE BLUFF
22-03-307-013	40	Danville	DN041	\$9,219	\$42,022	\$0	\$0	\$0	\$0	GOODNER, MICHAEL & LISA	246 EAGLE BLUFF		OAKWOODIL	61858	246 EAGLE BLUFF
22-03-309-002	40	Danville	DN041	\$3,542	\$32,574	\$0	\$0	\$0	\$0	HENK, RODNEY W	SAYLOR PAMELA J	231 W AUTUMN DR	OAKWOODIL	61858	231 W AUTUMN
22-03-309-005	40	Danville	DN041	\$4,980	\$37,470	\$0	\$0	\$0	\$0	MODGLIN, REX D	223 W AUTUMN		OAKWOODIL	61858	223 W AUTUMN
22-03-404-003	40	Danville	DN041	\$8,293	\$4,389	\$0	\$0	\$0	\$0	ROUSE, ROBERT E SR & MARY ANN	215 FLAT HILL		OAKWOODIL	61858	215 FLAT HILL
22-03-405-001	40	Danville	DN041	\$4,311	\$29,349	\$0	\$0	\$0	\$0	CARPENTER, TROY W	336 E AUTUMN		OAKWOODIL	61858	336 E AUTUMN
22-03-405-003	40	Danville	DN041	\$5,079	\$19,731	\$0	\$0	\$0	\$0	BUSS, MERLE K & DIANE L	332 E AUTUMN		OAKWOODIL	61858	332 E AUTUMN
22-03-405-004	40	Danville	DN041	\$5,945	\$33,091	\$0	\$0	\$0	\$0	BIRT, MELISSA	330 AUTUMN DR		OAKWOODIL	61858	330 E AUTUMN DR
22-03-405-005	40	Danville	DN041	\$1,939	\$4,560	\$0	\$0	\$0	\$0	DISHMAN, GARY & LYDIA	21215 N 2050 EAST RD		OAKWOODIL	61858	328 E AUTUMN
22-03-405-009	40	Danville	DN041	\$2,317	\$566	\$0	\$0	\$0	\$0	CUNNINGHAM, SUSAN	2007 E 2650 NORTH RD		BISMARCKIL	61814	
22-03-405-015	40	Danville	DN041	\$3,241	\$43,809	\$0	\$0	\$0	\$0	MOURER, MANDY	308 E AUTUMN		OAKWOODIL	61858	308 E AUTUMN DR
22-03-405-020	40	Danville	DN041	\$10,292	\$40,576	\$0	\$0	\$0	\$0	PIERCE, ROBERT K	321 E AUTUMN		OAKWOODIL	61858	321 E AUTUMN
22-03-405-022	40	Danville	DN041	\$6,760	\$24,954	\$0	\$0	\$0	\$0	BUTSON, KERRY	317 E AUTUMN		OAKWOODIL	61858	317 E AUTUMN
22-03-405-026	40	Danville	DN041	\$4,561	\$38,132	\$0	\$0	\$0	\$0	NORRIS, CARL A & KIM	309 E AUTUMN		OAKWOODIL	61858	309 E AUTUMN
22-03-405-027	40	Danville	DN041	\$5,600	\$29,124	\$0	\$0	\$0	\$0	DENEAU, SEAN A & TERRA R	10 CARRIAGE LN		DANVILLEIL	61832	307 E AUTUMN
22-03-405-028	40	Danville	DN041	\$7,726	\$35,955	\$0	\$0	\$0	\$0	LEIGH, DALE & FRANCES	301 E AUTUMN		OAKWOODIL	61858	301 E AUTUMN
22-03-405-030	40	Danville	DN041	\$11,756	\$7,244	\$0	\$0	\$0	\$0	WYNN, WAYNE & KAREN	403 NORTH END RD		OAKWOODIL	61858	403 NORTH END RD
22-03-405-031	40	Danville	DN041	\$17,795	\$36,443	\$0	\$0	\$0	\$0	BOSTWICK, SHARON	313 E AUTUMN		OAKWOODIL	61858	313 E AUTUMN
22-03-406-004	40	Danville	DN041	\$3,241	\$26,093	\$0	\$0	\$0	\$0	BERRIER, ALAN & MARY	225 E AUTUMN		OAKWOODIL	61858	225 E AUTUMN
22-03-406-005	40	Danville	DN041	\$5,093	\$2,908	\$0	\$0	\$0	\$0	STUCKY, MILES & MICHELE	221 OAKWOOD DR		WILLIAMSPORTIN	47993	
22-03-406-017	40	Danville	DN041	\$7,069	\$33,237	\$0	\$0	\$0	\$0	PETET, DAN W	117 E AUTUMN		OAKWOODIL	61858	117 E AUTUMN
22-03-406-024	40	Danville	DN041	\$4,925	\$29,649	\$0	\$0	\$0	\$0	CRAIG, JEFF & TAMMY	107 E AUTUMN		OAKWOODIL	61858	107 E AUTUMN
22-03-406-025	40	Danville	DN041	\$4,507	\$10,844	\$0	\$0	\$0	\$0	CRAIG, JEFF & TAMMY	107 E AUTUMN		OAKWOODIL	61858	
22-03-406-029	40	Danville	DN041	\$6,224	\$25,492	\$0	\$0	\$0	\$0	RUMMELS, ADAM	LARKIN KRISTEN	219 E AUTUMN DR	OAKWOODIL	61858	219 E AUTUMN
22-03-406-030	40	Danville	DN041	\$10,269	\$6,197	\$0	\$0	\$0	\$0	GEORGE, WILLIAM & CAROLYN	205 E AUTUMN		OAKWOODIL	61858	205 E AUTUMN
22-03-406-031	40	Danville	DN041	\$5,225	\$29,948	\$0	\$0	\$0	\$0	ELLIS, MICKENSY L	201 E AUTUMN DR		OAKWOODIL	61858	201 E AUTUMN DR
22-03-406-032	40	Danville	DN041	\$7,838	\$47,074	\$0	\$0	\$0	\$0	SOUTH, RAYMOND T III	103 E AUTUMN		OAKWOODIL	61858	103 E AUTUMN
22-03-408-011	40	Danville	DN041	\$2,747	\$28,777	\$0	\$0	\$0	\$0	HOLMAN, KEVIN A & LORY A	231 CELEBRATION CT		OAKWOODIL	61858	231 CELEBRATION CT
22-03-408-014	40	Danville	DN041	\$4,798	\$28,169	\$0	\$0	\$0	\$0	HOOKS, TIM & KARI	215 CELEBRATION CT		OAKWOODIL	61858	215 CELEBRATION CT
22-03-408-015	40	Danville	DN041	\$15,125	\$13,391	\$0	\$0	\$0	\$0	BROWN, KEITH A	302 1/2 S RANDOLPH		CHAMPAIGNIL	61820	157 FLAT HILL RD
22-03-408-016	40	Danville	DN041	\$7,400	\$14,909	\$0	\$0	\$0	\$0	LAWVER, VAN F & DONNA	226 CELEBRATION CT		OAKWOODIL	61858	226 CELEBRATION CT
22-03-409-002	40	Danville	DN041	\$5,454	\$34,061	\$0	\$0	\$0	\$0	HASTINGS, JESSE D	202 FALCON CREST DR		OAKWOODIL	61858	202 FALCON CREST DR
22-03-409-003	40	Danville	DN041	\$3,734	\$31,194	\$0	\$0	\$0	\$0	TUGGLE, CASSANDRA L	208 FALCON CREST		OAKWOODIL	61858	208 FALCON CREST
22-03-409-005	40	Danville	DN041	\$5,529	\$30,978	\$0	\$0	\$0	\$0	HAWKINS, TODD B & MICHELLE L	216 FALCON CREST		OAKWOODIL	61858	216 FALCON CREST
22-03-409-008	40	Danville	DN041	\$3,241	\$35,423	\$0	\$0	\$0	\$0	CASTEN, RICHARD E & LISA S	222 FALCON CREST		OAKWOODIL	61858	222 FALCON CREST
22-03-409-009	40	Danville	DN041	\$8,324	\$24,042	\$0	\$0	\$0	\$0	BARRICK, MARGARET	220 FALCON CREST		OAKWOODIL	61858	220 FALCON CREST
22-03-410-002	40	Danville	DN041	\$9,660	\$38,580	\$0	\$0	\$0	\$0	NEWELL, KYLE D	224 FALCON CREST		OAKWOODIL	61858	224 FALCON CREST
22-03-410-005	40	Danville	DN041	\$6,826	\$63,480	\$0	\$0	\$0	\$0	BLUNDY, JUSTIN D & KAYLA M	303 FALCON CREST DR		OAKWOODIL	61858	303 FALCON CREST DR
22-03-410-006	40	Danville	DN041	\$4,442	\$17,435	\$0	\$0	\$0	\$0	GROCE, JOHN	306 FALCON CREST		OAKWOODIL	61858	306 FALCON CREST
22-03-410-007	40	Danville	DN041	\$8,663	\$65,948	\$0	\$0	\$0	\$0	CHRIST, NORBERT	300 E AUTUMN		OAKWOODIL	61858	300 E AUTUMN
22-03-410-008	40	Danville	DN041	\$3,241	\$19,940	\$0	\$0	\$0	\$0	JAMES, JASON & AMY	2306 BRETT DRIVE		CHAMPAIGNIL	61821	
22-03-410-010	40	Danville	DN041	\$3,241	\$42,234	\$0	\$0	\$0	\$0	MANN, ROBERT & LISA	301 FALCON CREST		OAKWOODIL	61858	301 FALCON CREST
22-03-411-015	40	Danville	DN041	\$3,241	\$27,061	\$0	\$0	\$0	\$0	LOCK, JOSHUA & STACY L	220 E AUTUMN		OAKWOODIL	61858	220 E AUTUMN

Property		Township	Tax Code	Non Farm Land	Non Farm Building	Farm Land	Farm Building	Mineral	Owner Name 1	Address	Address 2	City/State	Zip Code	Site Address 1
22-03-412-000	40	Danville	DN041	\$5,452	\$23,180	\$0	\$0	\$0	HEATH, THOMAS E & MARGARET J	310 N NORTH		DANVILLE	61832	310 N NORTH
22-03-414-004	40	Danville	DN041	\$3,241	\$37,220	\$0	\$0	\$0	FLESSNER, TODD A	MARROW, CASSIE	125 BROOKS CT	OAKWOODIL	61858	125 BROOKS CT
22-03-414-012	40	Danville	DN041	\$3,896	\$21,061	\$0	\$0	\$0	SMILEY, JOSEPH & JESSICA	104 BROOKS CT		OAKWOODIL	61858	104 BROOKS CT
22-03-414-017	40	Danville	DN041	\$12,203	\$12,002	\$0	\$0	\$0	ARNETT, JASON R	108 BROOKS CT		OAKWOODIL	61858	108 BROOKS CT
22-03-414-018	40	Danville	DN041	\$14,359	\$3,403	\$0	\$0	\$0	SALRIN, RICHARD L	145 BROOKS CT		OAKWOODIL	61858	145 BROOKS CT
22-03-415-002	40	Danville	DN041	\$10,130	\$40,961	\$0	\$0	\$0	LEACH, MICHAEL & KATHY	5 NICOLE ANN		OAKWOODIL	61858	5 NICOLE ANN
22-03-416-011	40	Danville	DN041	\$2,739	\$29,467	\$0	\$0	\$0	BARNEY, EDWIN JR	208 W NORTH		DANVILLE	61832	23 AYRSHIRE SOUTH
22-03-416-017	40	Danville	DN041	\$13,159	\$85,670	\$0	\$0	\$0	LINN, ROBERT & NANCY JO	11 AYRSHIRE CT SOUTH		OAKWOODIL	61858	11 AYRSHIRE CT SOUTH
22-03-417-021	40	Danville	DN041	\$3,607	\$37,645	\$0	\$0	\$0	JANESKY, MARK & MOLLY	10 AYRSHIRE CT N		OAKWOODIL	61858	10 AYRSHIRE CT N
22-10-100-004	40	Danville	DN041	\$2,871	\$33,157	\$0	\$0	\$0	HILL, KENNETH W	25 SUNSET		OAKWOODIL	61858	25 SUNSET
22-10-101-003	40	Danville	DN041	\$1,482	\$21,319	\$0	\$0	\$0	COULTAS, JEFFERY D	2 SUNSET		OAKWOODIL	61858	2 SUNSET DR
22-10-101-005	40	Danville	DN041	\$2,970	\$1,357	\$0	\$0	\$0	COHEE, RUSSELL E	1402 N WALNUT		DANVILLE	61832	4 SUNSET
22-10-101-006	40	Danville	DN041	\$1,341	\$27,205	\$0	\$0	\$0	HICKS, MELISSA R	5 SUNSET DR		OAKWOODIL	61858	5 SUNSET DR
22-10-101-008	40	Danville	DN041	\$3,241	\$23,261	\$0	\$0	\$0	HALE, MARY	7 SUNSET		OAKWOODIL	61858	7 SUNSET DR
22-10-101-009	40	Danville	DN041	\$3,241	\$20,522	\$0	\$0	\$0	GEORGE, RICHARD & CANDY	8 SUNSET		OAKWOODIL	61858	8 SUNSET
22-10-101-014	40	Danville	DN041	\$2,896	\$3,335	\$0	\$0	\$0	ROHRER, RICK D	23 SUNSET		OAKWOODIL	61858	23 SUNSET
22-10-101-025	40	Danville	DN041	\$3,858	\$29,709	\$0	\$0	\$0	ROHRER, RICK D	23 SUNSET		OAKWOODIL	61858	23 SUNSET
22-10-101-030	40	Danville	DN041	\$5,273	\$6,739	\$0	\$0	\$0	BUTCHKO, JOHN	17 SUNSET		OAKWOODIL	61858	17 SUNSET
22-10-101-031	40	Danville	DN041	\$6,568	\$33,126	\$0	\$0	\$0	GERARD, JO ANNE	10 SUNSET DR		OAKWOODIL	61858	10 SUNSET
22-10-101-032	40	Danville	DN041	\$1,103	\$21,583	\$0	\$0	\$0	SCHULTZ, LUCAS	11 SUNSET DR		OAKWOODIL	61858	11 SUNSET
22-10-101-034	40	Danville	DN041	\$3,875	\$38,976	\$0	\$0	\$0	GRUBB, JEFFERY & BETH	28 SUNSET DR		OAKWOODIL	61858	28 SUNSET
22-10-102-003	40	Danville	DN041	\$3,241	\$36,589	\$0	\$0	\$0	HARRINGTON, DAN M	106 GARRISON VISION		OAKWOODIL	61858	106 GARRISON VISION
22-10-102-008	40	Danville	DN041	\$1,286	\$1,379	\$0	\$0	\$0	WASSON, PATRICK M & PAMELA M	1710 E MAIN		URBANAIL	61802	
22-10-103-016	40	Danville	DN041	\$6,458	\$38,083	\$0	\$0	\$0	SOLLARS, JOSEPH A	10 HEMD IN WAY		OAKWOODIL	61858	10 HEMD IN WAY
22-10-103-018	40	Danville	DN041	\$5,628	\$3,313	\$0	\$0	\$0	SERD, JAMES & NORMA	14 HEMD IN WAY		OAKWOODIL	61858	14 HEMD IN WAY
22-10-103-019	40	Danville	DN041	\$6,868	\$29,105	\$0	\$0	\$0	JANESKY, FREDERICK W JR TR	JANESKY, MARK & KENT TRIR	7 HEMD IN WAY	OAKWOODIL	61858	7 HEMD IN WAY
22-10-103-021	40	Danville	DN041	\$4,065	\$31,135	\$0	\$0	\$0	RIECHES, STEVE R & JILL S	1 EAGLE BLUFF		OAKWOODIL	61858	1 EAGLE BLUFF
22-10-103-023	40	Danville	DN041	\$2,928	\$35,764	\$0	\$0	\$0	LOCKETT, TOSHA N, LEWIS, CHERYL A	12 SUNSET DR		DANVILLE	61832	12 SUNSET DR
22-10-104-003	40	Danville	DN041	\$4,356	\$30,329	\$0	\$0	\$0	ANDERSON, CARLA	2 EAGLE BLUFF		OAKWOODIL	61858	2 EAGLE BLUFF
22-10-104-004	40	Danville	DN041	\$7,839	\$20,507	\$0	\$0	\$0	HENSOLD, ANDREW J, MEACHUM, KATHERINE G	102 EAGLE BLUFF		OAKWOODIL	61858	102 EAGLE BLUFF
22-10-104-005	40	Danville	DN041	\$4,290	\$44,719	\$0	\$0	\$0	STONE, JEFFERY	108 EAGLE BLUFF		OAKWOODIL	61858	108 EAGLE BLUFF
22-10-104-010	40	Danville	DN041	\$3,241	\$49,580	\$0	\$0	\$0	MORGER, MATTHEW L & KIMBERLY J	111 EAGLE BLUFF		OAKWOODIL	61858	111 EAGLE BLUFF
22-10-104-012	40	Danville	DN041	\$2,934	\$30,755	\$0	\$0	\$0	SMOOT, DONALD E & JACKIE	115 EAGLE BLUFF		OAKWOODIL	61858	115 EAGLE BLUFF
22-10-104-015	40	Danville	DN041	\$3,663	\$33,931	\$0	\$0	\$0	BARTOSH, ROBERT & JANET	117 EAGLE BLUFF		OAKWOODIL	61858	117 EAGLE BLUFF
22-10-105-002	40	Danville	DN041	\$3,241	\$39,604	\$0	\$0	\$0	SMILEY, MICHAEL R & SUE L	29 SUNSET		OAKWOODIL	61858	29 SUNSET
22-10-105-003	40	Danville	DN041	\$2,988	\$16,946	\$0	\$0	\$0	CRAYS, CHAUNCEY	PO BOX 351-C		OAKWOODIL	61858	
22-10-105-004	40	Danville	DN041	\$5,364	\$67,474	\$0	\$0	\$0	MC BRIDE, STEPHEN & KARI	% PETERFISH SKILES & CO BANK	PO BOX 18	VIRGINIAIL	62691	41 SUNSET
22-10-202-018	40	Danville	DN041	\$6,425	\$2,889	\$0	\$0	\$0	REID, LONNIE & KATHERYN	103 FALCON CREST		OAKWOODIL	61858	103 FALCON CREST
22-10-202-021	40	Danville	DN041	\$6,913	\$4,477	\$0	\$0	\$0	LINK, RICK & KATHY	105 FALCON CREST		OAKWOODIL	61858	105 FALCON CREST
22-10-202-023	40	Danville	DN041	\$4,771	\$8,941	\$0	\$0	\$0	ALPERS, RANDY E & SHELLY M	101 FALCON CREST DR		OAKWOODIL	61858	101 FALCON CREST DR
22-10-203-006	40	Danville	DN041	\$2,438	\$40,158	\$0	\$0	\$0	NASH, KENNETH D	107 GARRISON VISION		OAKWOODIL	61858	107 GARRISON VISION
22-10-209-003	40	Danville	DN041	\$3,219	\$32,653	\$0	\$0	\$0	ROGERS, THOMAS M	110 FALCON CREST DR		OAKWOODIL	61858	110 FALCON CREST
22-10-211-001	40	Danville	DN041	\$1,036	\$33,394	\$0	\$0	\$0	REED, CHRISTOPHER & JOANIE	2303 OAKWOOD AVE		DANVILLEIL	61832	2303 OAKWOOD AVE
22-10-211-002	40	Danville	DN041	\$4,189	\$4,542	\$0	\$0	\$0	COTTEN, KIMBERLY S	2261 OAKWOOD AVE		DANVILLEIL	61832	2261 OAKWOOD AVE
22-10-211-003	40	Danville	DN041	\$3,711	\$22,116	\$0	\$0	\$0	HARMON, JOSHUA D	2253 OAKWOOD AVE		DANVILLEIL	61832	2253 OAKWOOD AVE
22-10-211-004	40	Danville	DN041	\$3,711	\$10,282	\$0	\$0	\$0	EBSR, INC	9 RUE LEPETITE		TILTONIL	61833	2249 OAKWOOD AVE
22-10-211-011	40	Danville	DN041	\$772	\$2,747	\$0	\$0	\$0	LUNDQUIST, JAMES G	20002 S MESQUITE DR		QUEEN CREEKAZ	85142	
22-10-300-011	40	Danville	DN041	\$3,614	\$25,892	\$0	\$0	\$0	STANIS, STEVEN L & CHERYL A	20 STUNKARD		OAKWOODIL	61858	20 STUNKARD
22-10-300-012	40	Danville	DN041	\$2,013	\$20,052	\$0	\$0	\$0	WOHLERS, MERLYN L & THERESA	12 STUNKARD		OAKWOODIL	61858	12 STUNKARD
22-10-300-013	40	Danville	DN041	\$2,432	\$22,946	\$0	\$0	\$0	BRAPER, LARRY & SANDRA	2821 BATESTOWN		OAKWOODIL	61858	2821 BATESTOWN
22-10-300-014	40	Danville	DN041	\$1,451	\$27,889	\$0	\$0	\$0	BOGGS, LARRY & JOY	2807 STUNKARD		OAKWOODIL	61858	2807 STUNKARD
22-10-300-021	40	Danville	DN041	\$1,874	\$7,011	\$0	\$0	\$0	WILSON, E SCOTT & KATHY	2834 BATESTOWN		OAKWOODIL	61858	2834 BATESTOWN
22-10-300-026	40	Danville	DN041	\$3,630	\$42,076	\$0	\$0	\$0	NIXON, TERRY & N RAYE	2806 BATESTOWN		OAKWOODIL	61858	2806 BATESTOWN
22-10-300-037	40	Danville	DN041	\$819	\$9,244	\$0	\$0	\$0	JUMPS, CINDY	2806 STUNKARD		OAKWOODIL	61858	2806 STUNKARD
22-10-400-010	40	Danville	DN041	\$3,084	\$28,814	\$0	\$0	\$0	HAWKINS, JON D & MEGAN	2 CARTER		OAKWOODIL	61858	2 CARTER
22-10-400-011	40	Danville	DN041	\$3,575	\$16,525	\$0	\$0	\$0	HAWKINS, MEGAN J & JON D	2 CARTER		OAKWOODIL	61858	4 CARTER
22-10-400-013	40	Danville	DN041	\$4,937	\$30,239	\$0	\$0	\$0	CRUTCHER, JOHN W	15 CARTER		OAKWOODIL	61858	15 CARTER
22-10-400-034	40	Danville	DN041	\$2,484	\$31,610	\$0	\$0	\$0	DUFFY, JOSHUA M & NICOLE L	194 S HENNING RD		DANVILLEIL	61834	194 S HENNING RD
22-10-400-035	40	Danville	DN041	\$2,989	\$24,452	\$0	\$0	\$0	THOMPSON, STEVEN W	LONG DEBRA	196 S HENNING	DANVILLEIL	61832	196 S HENNING
22-10-400-036	40	Danville	DN041	\$2,474	\$21,577	\$0	\$0	\$0	COON, CLOYD & CAROL	198 S HENNING		DANVILLEIL	61832	198 S HENNING
22-10-400-044	40	Danville	DN041	\$4,191	\$2,166	\$0	\$0	\$0	CRUTCHER, JOHN W	15 CARTER		OAKWOODIL	61858	
22-10-400-048	40	Danville	DN041	\$2,705	\$3,311	\$0	\$0	\$0	MUSSON, WILLIAM & SHARON	2609 BATESTOWN		OAKWOODIL	61858	2621 BATESTOWN
22-10-400-049	40	Danville	DN041	\$570	\$50,223	\$0	\$0	\$0	HAAS, SCOTT D	2623 BATESTOWN		OAKWOODIL	61858	2623 BATESTOWN
22-10-400-051	40	Danville	DN041	\$3,341	\$40,013	\$0	\$0	\$0	MUSSON, WILLIAM & SHARON	2609 BATESTOWN		OAKWOODIL	61858	2609 BATESTOWN
22-10-400-053	40	Danville	DN041	\$2,750	\$35,125	\$0	\$0	\$0	SHAW, STACEY	MAGED, DIANNA	2608 BATESTOWN	OAKWOODIL	61858	2608 BATESTOWN
22-10-400-054	40	Danville	DN041	\$2,579	\$3,883	\$0	\$0	\$0	HOHN, JOSEF SR & SHANNON	2618 BATESTOWN		OAKWOODIL	61858	2612 BATESTOWN
22-10-400-055	40	Danville	DN041	\$4,167	\$33,914	\$0	\$0	\$0	RENFROW, JASON & ROBERTA	2601 BATESTOWN		OAKWOODIL	61858	2601 BATESTOWN
22-10-400-059	40	Danville	DN041	\$2,018	\$40,416	\$0	\$0	\$0	HOHN, JOSEF SR & SHANNON	2618 BATESTOWN		OAKWOODIL	61858	2618 BATESTOWN
22-10-400-066	40	Danville	DN041	\$951	\$16,519	\$0	\$0	\$0	CRAMER, ANNETTE	10 CARTER DR		OAKWOODIL	61858	10 CARTER DR

08/17/2021

		Township	Tax Code	Non Farm Land	Non Farm Building	Farm Land	Farm Building	Mineral	Owner Name 1	Address	Address 2	City/State	Zip Code	Site Address 1
22-10-400-068	40	Danville	DN041	\$2,661	\$7,732	\$0	\$0	\$0	COCKRELL, GREGORY	2610 BATESTOWN		OAKWOODIL	61858	2610 BATESTOWN
22-10-400-070	40	Danville	DN041	\$3,773	\$33,988	\$0	\$0	\$0	ACREE, THOMAS & SUE	2307 BATESTOWN		DANVILLEIL	61832	2307 BATESTOWN
22-10-401-005	40	Danville	DN041	\$2,597	\$19,136	\$0	\$0	\$0	GOULDING, MARLENE	20 CARTER DR		OAKWOODIL	61858	20 CARTER
22-10-401-006	40	Danville	DN041	\$1,403	\$12,071	\$0	\$0	\$0	ENGELMAN, GREGORY C/O REBECCA DORWART	3 KATHRYN DR		DUNCANNONPA	17020	11 CARTER
22-10-401-008	40	Danville	DN041	\$2,457	\$18,193	\$0	\$0	\$0	WEESE, LORI	23 CARTER		OAKWOODIL	61858	23 CARTER
22-10-401-009	40	Danville	DN041	\$1,403	\$23,684	\$0	\$0	\$0	MC CARTER, JACQUELINE	104 CARTER		OAKWOODIL	61858	104 CARTER
22-10-401-011	40	Danville	DN041	\$1,403	\$1,342	\$0	\$0	\$0	CRAWLEY, MARVIN & RAMONA	114 CARTER		OAKWOODIL	61858	108 CARTER
22-10-401-012	40	Danville	DN041	\$935	\$1,766	\$0	\$0	\$0	MONTGOMERY, DWIGHT D, CRAMERS TRAILER PARK	105 CARTER		OAKWOODIL	61858	
22-10-401-016	40	Danville	DN041	\$1,403	\$24,085	\$0	\$0	\$0	TAYLOR, BRYAN M	111 CARTER DR		OAKWOODIL	61858	111 CARTER DR
22-10-401-017	40	Danville	DN041	\$1,836	\$18,722	\$0	\$0	\$0	CRAWLEY, MARVIN & RAMONA	114 CARTER DR		OAKWOODIL	61858	114 CARTER
22-10-401-020	40	Danville	DN041	\$1,038	\$25,366	\$0	\$0	\$0	HOUPPT, DANIEL & MARGARET	115 CARTER		OAKWOODIL	61858	115 CARTER
22-10-401-023	40	Danville	DN041	\$1,602	\$16,868	\$0	\$0	\$0	HUCHEL, AARON & KIMBERLEE	118 CARTER		OAKWOODIL	61858	118 CARTER
22-10-406-007	40	Danville	DN041	\$5,443	\$32,060	\$0	\$0	\$0	KNOLLENBERG, FRED & TAMMY	4 CHRISTIANS COVE		OAKWOODIL	61858	4 CHRISTIANS COVE
22-10-406-008	40	Danville	DN041	\$6,024	\$39,852	\$0	\$0	\$0	MOLNAR, IMRE & JOLAN	4 WANDERING FORREST		OAKWOODIL	61858	5 CHRISTIAN'S COVE
22-10-406-009	40	Danville	DN041	\$8,546	\$35,402	\$0	\$0	\$0	HOWIE, RAYMOND & SANDRA	3 CHRISTIANS COVE		OAKWOODIL	61858	3 CHRISTIANS COVE
22-10-406-010	40	Danville	DN041	\$9,534	\$33,029	\$0	\$0	\$0	VAN CAMP, JACK B JR & KATHLEEN A	1 CHRISTIANS COVE		OAKWOODIL	61858	1 CHRISTIANS COVE
22-10-406-011	40	Danville	DN041	\$4,189	\$3,998	\$0	\$0	\$0	SIMONICH, KEVIN & MARNIE	42 SUNSET		OAKWOODIL	61858	42 SUNSET
22-10-406-016	40	Danville	DN041	\$24,498	\$103,413	\$0	\$0	\$0	MARTIN, KENNETH E & PAMELA	36 SUNSET		OAKWOODIL	61858	36 SUNSET
22-10-406-018	40	Danville	DN041	\$8,216	\$39,209	\$0	\$0	\$0	BROWN, WALTER & ALICE	44 SUNSET		OAKWOODIL	61858	44 SUNSET
22-11-100-026	40	Danville	DN041	\$1,904	\$29,906	\$0	\$0	\$0	TURNER, ROBERT C & MACHELLE	181 S HENNING		DANVILLEIL	61832	181 S HENNING
22-11-301-039	40	Danville	DN041	\$3,984	\$20,645	\$0	\$0	\$0	TERRY, MARY LOU LIFE EST	189 S HENNING		DANVILLEIL	61832	189 S HENNING
22-11-301-040	40	Danville	DN041	\$1,189	\$24,219	\$0	\$0	\$0	LEEMAN, KENNETH & KARLA	187 S HENNING		DANVILLEIL	61832	187 S HENNING
22-11-304-044	40	Danville	DN041	\$1,061	\$13,609	\$0	\$0	\$0	PORTER, CYNTHIA	2111 BATESTOWN RD		DANVILLEIL	61832	2111 BATESTOWN RD
22-11-401-006	40	Danville	DN041	\$1,168	\$8,782	\$0	\$0	\$0	PICHON, THOMAS J	12170 E 2000 NORTH RD		DANVILLEIL	61834	1906 BATESTOWN
22-11-401-007	40	Danville	DN041	\$992	\$3,738	\$0	\$0	\$0	PICHON, THOMAS J	12170 E 2000 NORTH RD		DANVILLEIL	61834	4 LENOVER
22-11-401-014	40	Danville	DN041	\$992	\$4,016	\$0	\$0	\$0	PICHON, THOMAS J	12170 E 2000 NORTH RD		DANVILLEIL	61834	8 LENOVER
22-15-100-003	40	Danville	DN041	\$2,833	\$19,137	\$0	\$0	\$0	WITT, WALTER M	16836 SHANGRI LA		OAKWOODIL	61858	16836 SHANGRI LA
22-12-100-038	40	Danville	DN043	\$3,983	\$30,393	\$0	\$0	\$0	BUFORD, OLIVER L & EVELYN J	129 WESTERN		DANVILLEIL	61832	129 WESTERN
22-10-211-005	32	Danville	DN041	\$266	\$0	\$0	\$0	\$0	LUNDOQUIST, JAMES S	20002 S MESQUITE DR		QUEEN CREEKAZ	85142	
22-10-211-006	32	Danville	DN041	\$266	\$0	\$0	\$0	\$0	LUNDOQUIST, JAMES S	20002 S MESQUITE DR		QUEEN CREEKAZ	85142	
22-10-211-007	32	Danville	DN041	\$266	\$0	\$0	\$0	\$0	LUNDOQUIST, JAMES S	20002 S MESQUITE DR		QUEEN CREEKAZ	85142	
22-10-211-008	32	Danville	DN041	\$266	\$0	\$0	\$0	\$0	LUNDOQUIST, JAMES S	20002 S MESQUITE DR		QUEEN CREEKAZ	85142	
22-10-211-009	32	Danville	DN041	\$266	\$0	\$0	\$0	\$0	LUNDOQUIST, JAMES S	20002 S MESQUITE DR		QUEEN CREEKAZ	85142	
22-10-211-012	32	Danville	DN041	\$264	\$0	\$0	\$0	\$0	LUNDOQUIST, JAMES S	20002 S MESQUITE DR		QUEEN CREEKAZ	85142	
22-10-211-013	32	Danville	DN041	\$264	\$0	\$0	\$0	\$0	LUNDOQUIST, JAMES S	20002 S MESQUITE DR		QUEEN CREEKAZ	85142	
22-10-211-014	32	Danville	DN041	\$264	\$0	\$0	\$0	\$0	LUNDOQUIST, JAMES S	20002 S MESQUITE DR		QUEEN CREEKAZ	85142	
22-10-211-015	32	Danville	DN041	\$264	\$0	\$0	\$0	\$0	LUNDOQUIST, JAMES S	20002 S MESQUITE DR		QUEEN CREEKAZ	85142	
22-10-211-016	32	Danville	DN041	\$264	\$0	\$0	\$0	\$0	LUNDOQUIST, JAMES S	20002 S MESQUITE DR		QUEEN CREEKAZ	85142	
22-10-211-017	32	Danville	DN041	\$264	\$0	\$0	\$0	\$0	LUNDOQUIST, JAMES S	20002 S MESQUITE DR		QUEEN CREEKAZ	85142	
22-10-211-018	32	Danville	DN041	\$264	\$0	\$0	\$0	\$0	LUNDOQUIST, JAMES S	20002 S MESQUITE DR		QUEEN CREEKAZ	85142	
23-01-100-018	30	Danville	DN001	\$4,619	\$0	\$0	\$0	\$0	THYSSENKRUPP CRANKSHAFT CO LLC	% THYSSENKRUPP NORTH AMERICA INC	111 W JACKSON BLVD, STE 2400	CHICAGOIL	60604	
23-01-300-011	30	Danville	DN001	\$499	\$0	\$0	\$0	\$0	VERMILION REAL ESTATE DEV LLC	3295 E MAIN		DANVILLEIL	61832	
23-01-300-013	30	Danville	DN001	\$3,140	\$0	\$0	\$0	\$0	VERMILION REAL ESTATE DEV LLC	3295 E MAIN		DANVILLEIL	61832	
23-12-200-006	30	Danville	DN001	\$2,484	\$0	\$0	\$0	\$0	ROUSE, RUSSELL V	95 CARRIAGE PARK CT		OXFORDGA	30054	
24-18-300-006	30	Danville	DN003	\$1,188	\$0	\$0	\$0	\$0	VERMILION DEVELOPMENT INC	3295 E MAIN		DANVILLEIL	61832	21481 RILEYSBURG
22-02-100-009	30	Danville	DN008	\$6,212	\$0	\$0	\$0	\$0	POOL, CHARLES	15914 BLUSH DR		FISHERSIN	46037	
22-02-100-016	30	Danville	DN008	\$17,422	\$0	\$0	\$0	\$0	FAIK, JUSTIN	FORD LYDIA		MT PROSPECTIL	60056	
22-02-100-018	30	Danville	DN008	\$4,027	\$0	\$0	\$0	\$0	CORCORAN, ROBERT	305 S WA PELLA		ELWOODIL	60421	
22-02-100-020	30	Danville	DN008	\$12,544	\$0	\$0	\$0	\$0	PROBST, JAMES & JULIE	21365 OXBOW CT		ELWOODIL	60421	
22-02-100-022	30	Danville	DN008	\$4,739	\$0	\$0	\$0	\$0	HOLECZ, JANCE T	21365 OXBOW CT		ELWOODIL	60421	
22-02-100-029	30	Danville	DN008	\$3,649	\$0	\$0	\$0	\$0	COLLEEN, DAVID & BRIDGET	604 COTTONWOOD TR		DANVILLEIL	61834	
22-02-100-031	30	Danville	DN008	\$4,552	\$0	\$0	\$0	\$0	CORCORAN, ROBERT	14587 SHORT RD		DANVILLEIL	61834	1608 LAKEWOOD DR
22-02-100-032	30	Danville	DN008	\$7,934	\$0	\$0	\$0	\$0	CORCORAN, ROBERT	FACCHINA, KENNETH		ELWOODIL	60421	
22-02-100-038	30	Danville	DN008	\$1,269	\$0	\$0	\$0	\$0	JOHNSON, DONALD	FACCHINA, KENNETH		ELWOODIL	60421	
22-02-100-044	30	Danville	DN008	\$476	\$0	\$0	\$0	\$0	JOHNSON, DONALD	12219 US RTE 150		OAKWOODIL	61858	
22-02-100-045	30	Danville	DN008	\$225	\$0	\$0	\$0	\$0	CARLIER, DAN & MARCIA	12219 US RTE 150		OAKWOODIL	61858	
22-02-100-048	30	Danville	DN008	\$296	\$0	\$0	\$0	\$0	STARKEY, DENNIS	2508 CLIFTON DR		URBANAIL	61802	
22-02-100-053	30	Danville	DN008	\$1,582	\$0	\$0	\$0	\$0	ROHRER, STEVEN A & LINDA G	12556 S STATE RD 63		COVINGTONIN	47932	
22-02-300-013	30	Danville	DN008	\$18,406	\$0	\$0	\$0	\$0	JONES, RUSSELL S & KRISTA L	1921 EVERGREEN COVE		DANVILLEIL	61834	
22-02-300-015	30	Danville	DN008	\$2,674	\$0	\$0	\$0	\$0	JONES, RUSSELL S & KRISTA L	104 W 3RD, PO BOX 25		BROADLANDSIL	61816	
22-02-300-017	30	Danville	DN008	\$12,445	\$0	\$0	\$0	\$0	KOZACK, MICHAEL & ELIZABETH	104 W 3RD, PO BOX 25		BROADLANDSIL	61816	
22-02-300-018	30	Danville	DN008	\$3,330	\$0	\$0	\$0	\$0	LOPEZ, GEORGE & CONSTANCE	13612 JANAS PKWY		HOMER GLENNIL	60491	
22-02-300-020	30	Danville	DN008	\$798	\$0	\$0	\$0	\$0	BURTON, PHILIP T	380 W GROVE		LOMBARDIL	60148	
22-02-300-022	30	Danville	DN008	\$11,810	\$0	\$0	\$0	\$0	HAIER, JASON & SUZANNE	FULGARO LAURIE	2516 HUNTLEIGH LN	WOODBRIDGEIL	60517	
22-02-300-023	30	Danville	DN008	\$10,752	\$0	\$0	\$0	\$0	BONGIOVANNI, MICHAEL & URSULA	13038 SKYLINE DR		PLAINFIELDIL	60585	
22-02-300-026	30	Danville	DN008	\$5,903	\$0	\$0	\$0	\$0	FEE, DAVID TATE	41551 PHEASANT CREEK DR		CANTONMI	48188	
22-02-300-027	30	Danville	DN008	\$5,562	\$0	\$0	\$0	\$0	MYERS, DARIN J & CHRISTINA M	541 TANGLEWOOD LANE		FRANKFORTIL	60423	
22-02-300-028	30	Danville	DN008	\$512	\$0	\$0	\$0	\$0	KOZAK, MICHAEL D	3036 PARK AVE		AUGUSTAGA	30969	
22-02-300-032	30	Danville	DN008	\$1,312	\$0	\$0	\$0	\$0	TUGGLE, BRYCIN B & SHELBY L	174 DEER PATH PARKWAY		HOMER GLENNIL	60491	
22-02-400-016	30	Danville	DN008	\$1,581	\$0	\$0	\$0	\$0	CACCIATORE, DONALD & MARGARET	6032 S NAGLE		DANVILLEIL	61834	
												CHICAGOIL	60638	

08/17/2021

R.08/17/2021		Township	Tax Code	Non Farm Land	Non Farm Building	Farm Land	Farm Building	Mineral	Owner Name 1	Address	Address 2	City/State	Zip Code	Site Address 1
22-02-400-025	30	Danville	DN008	\$11,783	\$0	\$0	\$0	\$0	SOLLIS, JAMES L & SHERRY	1674 LAKEWOOD DR		DANVILLEIL	61834	
22-02-400-026	30	Danville	DN008	\$1,416	\$0	\$0	\$0	\$0	SWEARINGEN, JON M	1650 LAKEWOOD		OAKWOODIL	61858	
22-02-400-044	30	Danville	DN008	\$3,962	\$0	\$0	\$0	\$0	MUCHA, WACEL & KATHY	13470 BALTIC DR		LEMONTIL	60439	
22-01-100-002	30	Danville	DN010	\$2,657	\$0	\$0	\$0	\$0	WELCH, ROGER S ET AL	30427 S STONEY ISLAND AVE		BEECHERIL	60401	
22-01-100-016	30	Danville	DN010	\$7,295	\$0	\$0	\$0	\$0	WRIGHT, ANTHONY J & MARCIE L	379 WESTERN AVE		DANVILLEIL	61832	
22-01-100-017	30	Danville	DN010	\$196	\$0	\$0	\$0	\$0	ENGELMANN, LORI M	14510 HUNGRY HOLLOW		DANVILLEIL	61834	
22-01-200-021	30	Danville	DN010	\$1,493	\$0	\$0	\$0	\$0	WELCH, ROGER S ET AL	30427 S STONEY ISLAND AVE		BEECHERIL	60401	
23-01-100-016	30	Danville	DN019	\$70	\$0	\$0	\$0	\$0	VERMILION CO HIGHWAY	2732 BATESTOWN RD		OAKWOODIL	61858	
23-11-200-010	30	Danville	DN019	\$476	\$0	\$0	\$0	\$0	VANDERPORT, CRYSTAL	3105 DAISY LANE		DANVILLEIL	61834	
23-11-200-053	30	Danville	DN019	\$1,165	\$0	\$0	\$0	\$0	WALLS, CHARLES & CHRISTINA	THOMPSON, STEVE & MARTHA	3151 MAPLELANE	DANVILLEIL	61834	
23-11-200-054	30	Danville	DN019	\$656	\$0	\$0	\$0	\$0	KILE, STANLEY & PENNY	22 BREWER		DANVILLEIL	61832	
23-11-200-057	30	Danville	DN019	\$1,014	\$0	\$0	\$0	\$0	KILE, STANLEY & PENNY	22 BREWER		DANVILLEIL	61832	
23-11-200-065	30	Danville	DN019	\$883	\$0	\$0	\$0	\$0	NORTON, WILLIAM J	NORTON, HOLLY J	101 S DAISY LANE	DANVILLEIL	61834	
23-11-200-072	30	Danville	DN019	\$475	\$0	\$0	\$0	\$0	JUDD, HENRY F	3108 HILLTOP		DANVILLEIL	61834	
23-11-200-102	30	Danville	DN019	\$807	\$0	\$0	\$0	\$0	VOIGHT, CLIFFORD & MARY	3134 HILLTOP		DANVILLEIL	61834	
23-11-200-116	30	Danville	DN019	\$58	\$0	\$0	\$0	\$0	DOVE, HARVEY	323 POLAND		DANVILLEIL	61834	
23-11-200-127	30	Danville	DN019	\$738	\$0	\$0	\$0	\$0	HILLEARY GREG, JOHNSON LAURIE	3158 E MAIN ST		DANVILLEIL	61834	
23-11-400-036	30	Danville	DN019	\$3,289	\$0	\$0	\$0	\$0	MURPHY, DAVID	326 BREWER RD		DANVILLEIL	61832	
23-12-100-014	30	Danville	DN019	\$843	\$0	\$0	\$0	\$0	FONTAINE, LLC	ATTN: MATHEW A BRAINERD	427 S BOSTON AVE STE 2100	TULSAOK	74103	90 BREWER
23-12-100-020	30	Danville	DN019	\$3,060	\$0	\$0	\$0	\$0	TAYLOR, MAX E & TRACEY A	307 BREWER		DANVILLEIL	61832	
23-12-101-010	30	Danville	DN019	\$754	\$0	\$0	\$0	\$0	CLARK, JAMES F	418 BREWER		DANVILLEIL	61834	111 BREWER
23-12-102-001	30	Danville	DN019	\$992	\$0	\$0	\$0	\$0	FONTAINE, LLC	ATTN: MATHEW A BRAINERD	427 S BOSTON AVE STE 2100	TULSAOK	74103	96 BREWER
23-12-102-002	30	Danville	DN019	\$840	\$0	\$0	\$0	\$0	GARDNER, BENJAMIN	217 BREWER		DANVILLEIL	61832	
23-12-300-004	30	Danville	DN019	\$4,918	\$0	\$0	\$0	\$0	KLEINER, RODNEY	317 BREWER		DANVILLEIL	61834	
23-12-300-020	30	Danville	DN019	\$3,911	\$0	\$0	\$0	\$0	PIERCE, ROBERT & ANGELA	17047 N 900 EAST RD		OAKWOODIL	61858	
23-12-300-022	30	Danville	DN019	\$5,457	\$0	\$0	\$0	\$0	MC GROWN, ROY I	WEBB CASSIE	120 N KANSAS	DANVILLEIL	61832	
23-12-300-023	30	Danville	DN019	\$41	\$0	\$0	\$0	\$0	HENK, TODD E & SHELLEY M	311 BREWER RD		DANVILLEIL	61832	
23-14-200-007	30	Danville	DN019	\$1,463	\$0	\$0	\$0	\$0	KEITH, TYLER	328 MOORE ST		WESTVILLEIL	618831212	
23-23-300-016	30	Danville	DN019	\$2,854	\$0	\$0	\$0	\$0	JONES, KAY L	15492 S MARKLEY		DANVILLEIL	61834	
23-24-100-011	30	Danville	DN019	\$2,031	\$0	\$0	\$0	\$0	URFER, ALFRED & ERRIN LIV TR	% HERTZ FARM MNGT	415 S 11TH ST PO BOX 500	NEVADAIA	50201	
23-24-101-017	30	Danville	DN019	\$1,139	\$0	\$0	\$0	\$0	WINKLE, BRIAN	15913 PERRYSVILLE		DANVILLEIL	61832	
23-24-101-019	30	Danville	DN019	\$1,824	\$0	\$0	\$0	\$0	BUTLER, EVERETT & CAROL	20230 RILEYSBURG		DANVILLEIL	61834	
23-24-300-012	30	Danville	DN019	\$1,493	\$0	\$0	\$0	\$0	KINGREY, KATIE	15124 PERRYSVILLE		DANVILLEIL	61834	15090 PERRYSVILLE
24-06-400-007	30	Danville	DN019	\$2,734	\$0	\$0	\$0	\$0	RICH, ANDREW	432 MONTCAIRE		DANVILLEIL	61832	
24-06-400-015	30	Danville	DN019	\$189	\$0	\$0	\$0	\$0	FARMLAND RESERVES INC	% TAX DIVISION	POB 511196	SAL LAKE CITYUT	84151	
24-18-200-004	30	Danville	DN019	\$1,232	\$0	\$0	\$0	\$0	ARCONIC DAVENPORT LLC	201 ISABELLA STREET		PITTSBURGHPA	15212	1 CUSTOMER WAY
23-11-200-083	30	Danville	DN021	\$106	\$0	\$0	\$0	\$0	WALLS, CHARLES & CHRISTINA	3150 MAPLE LN		DANVILLEIL	61834	
23-11-200-088	30	Danville	DN021	\$1,144	\$0	\$0	\$0	\$0	HASLER, RUDOLF O	3208 HILLTOP		DANVILLEIL	61834	
23-11-200-090	30	Danville	DN021	\$1,655	\$0	\$0	\$0	\$0	DELHAYE, RICK	3217 HILLTOP		DANVILLEIL	61832	
23-11-200-091	30	Danville	DN021	\$2,766	\$0	\$0	\$0	\$0	DE VOSS, LAURA	22 BREWER		DANVILLEIL	61834	
23-11-200-106	30	Danville	DN021	\$5,082	\$0	\$0	\$0	\$0	KILE, STANLEY & PENNY	122 BREWER		DANVILLEIL	61834	
23-11-200-122	30	Danville	DN021	\$1,829	\$0	\$0	\$0	\$0	GONZALEZ, JOEL E	12253 CATLIN/INDIANOLA		DANVILLEIL	61834	
23-15-100-006	30	Danville	DN021	\$1,663	\$0	\$0	\$0	\$0	PAL, JOHN	2628 MUIRFIELD PL		CATLINIL	61817	701 S GRIFFIN
23-15-100-028	30	Danville	DN021	\$1,411	\$0	\$0	\$0	\$0	VODACEK, TROY C & KATHRYN M	% ROSEMARY WILLIAMS	POB 9573	URBANAIL	61802	
23-15-100-030	30	Danville	DN021	\$4,548	\$0	\$0	\$0	\$0	CLARK, CHARLES SR	1119 WILKIN RD		COLUMBIASC	29290	
23-15-100-032	30	Danville	DN021	\$447	\$0	\$0	\$0	\$0	RYBARCZYK, RICHARD L	2807 N VERMILION STE 5		DANVILLEIL	61832	
23-15-200-004	30	Danville	DN021	\$1,362	\$0	\$0	\$0	\$0	SECURITY VENTURES INC	917 N WALNUT, STE 103		DANVILLEIL	61832	
22-13-400-003	30	Danville	DN023	\$992	\$0	\$0	\$0	\$0	LINWOOD LLC	% TAX DIVISION	POB 511196	SALT LAKE CITYUT	84151	
22-14-300-005	30	Danville	DN026	\$3,047	\$0	\$0	\$0	\$0	FARMLAND RESERVES INC	% MARGARET REUTHER TRTE	14534 PERRYSVILLE	DANVILLEIL	61834	14534 PERRYSVILLE
23-25-100-018	30	Danville	DN039	\$2,484	\$0	\$0	\$0	\$0	ILLINI FOUNDATION INC	POB 1351		DANVILLEIL	61834	
23-25-100-022	30	Danville	DN039	\$4,034	\$0	\$0	\$0	\$0	ILLINI DRILLED FOUNDATION INC	AUSTIN, ERIC	20315 W UNION	DANVILLEIL	61834	
23-25-300-021	30	Danville	DN039	\$1,865	\$0	\$0	\$0	\$0	ARLINGTON, TINA M	20311 W UNION		DANVILLEIL	61832	
23-25-300-024	30	Danville	DN039	\$231	\$0	\$0	\$0	\$0	RICHARDS, FRANCES	BOYD TAMMY	20327 W UNION	DANVILLEIL	61834	
23-25-300-041	30	Danville	DN039	\$1,659	\$0	\$0	\$0	\$0	BARTON, DORY	20361 W UNION RD		DANVILLEIL	61834	
23-25-300-050	30	Danville	DN039	\$215	\$0	\$0	\$0	\$0	CUNIFF, JEREMY, CUNIFF, JUSTIN	20353 W UNION		DANVILLEIL	61834	
23-25-300-051	30	Danville	DN039	\$857	\$0	\$0	\$0	\$0	SEATON, CARMEN	20140 W UNION RD		DANVILLEIL	61834	
23-25-300-062	30	Danville	DN039	\$2,266	\$0	\$0	\$0	\$0	DICKEN, RICHARD & TERRI	20394 W UNION		DANVILLEIL	61834	20161 W UNION RD
23-25-300-063	30	Danville	DN039	\$299	\$0	\$0	\$0	\$0	ELLIS, LARRY & JUDITH	12586 N 300 WEST		PERRYSVILLEIN	47974	
23-25-400-011	30	Danville	DN039	\$1,773	\$0	\$0	\$0	\$0	MITCHELL, ROBERT H	1718 GREENWOOD CEMETERY		DANVILLEIL	61834	
23-26-400-006	30	Danville	DN039	\$2,075	\$0	\$0	\$0	\$0	COMBS, GERALD & THERESA	1431 SOUTHEAST AVE		TALLMADGEOH	44278	
23-26-400-007	30	Danville	DN039	\$5,254	\$0	\$0	\$0	\$0	BEGLEY, ROBERT JR	20140 W UNION		DANVILLEIL	61834	
23-26-400-009	30	Danville	DN039	\$1,042	\$0	\$0	\$0	\$0	DICKEN, RICHARD & TERRI	TUCKER PATRICIA L	13988 S UNION	DANVILLEIL	61834	
23-36-100-007	30	Danville	DN039	\$180	\$0	\$0	\$0	\$0	VANNOTE, ERIC C	14165 PERRYSVILLE		DANVILLEIL	61834	
23-36-200-002	30	Danville	DN039	\$1,073	\$0	\$0	\$0	\$0	KIOEBGE, JOHN	947 W ST RD 32		PERRYSVILLEIN	47974	
23-36-400-014	30	Danville	DN039	\$373	\$0	\$0	\$0	\$0	LANGLEY, LELAND	9937 N 100 WEST		PERRYSVILLEIN	47974	13678 PERRYSVILLE RD
23-31-100-000	30	Danville	DN039	\$4,352	\$0	\$0	\$0	\$0	LANGLEY, LARY W & LANCE W	2201 S COTTONWOOD DR		URBANAIL	61802	
22-03-100-000	30	Danville	DN041	\$13,697	\$0	\$0	\$0	\$0	DALLAS, ANDREW H & BARBARA L	26 WANDERING FOREST RD		OAKWOODIL	61858	
22-03-100-009	30	Danville	DN041	\$1,873	\$0	\$0	\$0	\$0	DICKENSON, JEFFREY E & APRIL D	2707 SOMERSET		URBANAIL	61802	
22-03-100-010	30	Danville	DN041	\$14,301	\$0	\$0	\$0	\$0	SWANSON, JON & DINA	2201 S COTTONWOOD DR		URBANAIL	61802	
22-03-100-023	30	Danville	DN041	\$7,497	\$0	\$0	\$0	\$0	DALLAS, ANDREW H & BARBARA L	26 WANDERING FOREST RD		OAKWOODIL	61858	
22-03-101-003	30	Danville	DN041	\$16,974	\$0	\$0	\$0	\$0	DICKENSON, JEFFREY E & APRIL D	28 WANDERING FOREST RD		OAKWOODIL	61858	
22-03-101-009	30	Danville	DN041	\$7,791	\$0	\$0	\$0	\$0	FELLER, MARGARET	205 OLIVE		DANVILLEIL	61832	
22-03-200-086	30	Danville	DN041	\$1,767	\$0	\$0	\$0	\$0	STITT, JESSICA D & RYAN M	624 E THIRD		GILMANIL	60938	
22-03-200-008	30	Danville	DN041	\$18,774	\$0	\$0	\$0	\$0	MC INTYRE, LUKE D & LYNN M					

Parcel ID	Proerty	Township	Tax Code	Non Farm Land	Non Farm Building	Farm Land	Farm Building	Mineral	Owner Name 1	Address	Address 2	City/State	Zip Code	Site Address 1
22-03-200-000	30	Danville	DN041	\$14,026	\$0	\$0	\$0	\$0	BOTT, BRANDON	308 ALLISON		CATLINIL	61817	
22-03-200-011	30	Danville	DN041	\$8,726	\$0	\$0	\$0	\$0	TAYLOR, RANDALL & CONNIE	2 WAYMAN CANYON RD		OAKWOODIL	61858	2 WAYMAN CANYON WAY
22-03-200-012	30	Danville	DN041	\$8,183	\$0	\$0	\$0	\$0	JONES, ERIC W & VALLI L	14 WAYMAN CANYON RD		OAKWOODIL	61858	14 WAYMAN CANYON WAY
22-03-200-013	30	Danville	DN041	\$6,458	\$0	\$0	\$0	\$0	MORALES, NEFTALI & CECILIA	5210 N SPAULDING		CHICAGOIL	60625	
22-03-203-001	30	Danville	DN041	\$860	\$0	\$0	\$0	\$0	MORALES, NEFTALI & CECILIA	5210 N SPAULDING		CHICAGOIL	60625	
22-03-203-003	30	Danville	DN041	\$860	\$0	\$0	\$0	\$0	MORALES, NEFTALI & CECILIA	5210 N SPAULDING		CHICAGOIL	60625	
22-03-203-005	30	Danville	DN041	\$860	\$0	\$0	\$0	\$0	MORALES, NEFTALI & CECILIA	5210 N SPAULDING		CHICAGOIL	60625	
22-03-203-007	30	Danville	DN041	\$860	\$0	\$0	\$0	\$0	MORALES, NEFTALI & CECILIA	5210 N SPAULDING		CHICAGOIL	60625	
22-03-203-009	30	Danville	DN041	\$860	\$0	\$0	\$0	\$0	MORALES, NEFTALI & CECILIA	5210 N SPAULDING		CHICAGOIL	60625	
22-03-203-011	30	Danville	DN041	\$860	\$0	\$0	\$0	\$0	MORALES, NEFTALI & CECILIA	5210 N SPAULDING		CHICAGOIL	60625	
22-03-203-013	30	Danville	DN041	\$829	\$0	\$0	\$0	\$0	MORALES, NEFTALI & CECILIA	5210 N SPAULDING		CHICAGOIL	60625	
22-03-301-010	30	Danville	DN041	\$2,488	\$0	\$0	\$0	\$0	MORRIS, DANIEL	4 SHARON		DANVILLEIL	61832	
22-03-301-011	30	Danville	DN041	\$2,488	\$0	\$0	\$0	\$0	ALEXANDER, TERRENCE L & ALETHA	1202 ALYDAR DR		MAHOMETIL	61853	
22-03-301-016	30	Danville	DN041	\$1,112	\$0	\$0	\$0	\$0	THOMPSON, CARL	125 GARRISON VISION DR		OAKWOODIL	61858	
22-03-301-017	30	Danville	DN041	\$1,118	\$0	\$0	\$0	\$0	ALEXANDER, TERRENCE L	1202 ALYDAR DR		MAHOMETIL	61853	
22-03-301-018	30	Danville	DN041	\$1,243	\$0	\$0	\$0	\$0	KING, CASEY L	105 GOLF		WESTVILLEIL	61883	
22-03-301-019	30	Danville	DN041	\$1,118	\$0	\$0	\$0	\$0	SMITH, ROBERT J	118 N PARIS	PO BOX 606	CATLINIL	61817	
22-03-301-020	30	Danville	DN041	\$1,556	\$0	\$0	\$0	\$0	WASSON, PATRICK M & PAMELA M	1710 E MAIN		URBANAIL	61802	
22-03-301-021	30	Danville	DN041	\$4,977	\$0	\$0	\$0	\$0	CRAVENS, GARY S	11901 N 1670 EAST RD		WESTVILLEIL	61883	
22-03-302-001	30	Danville	DN041	\$2,830	\$0	\$0	\$0	\$0	NIJAK, WILLIAM M	1304 HODGE		DANVILLEIL	61832	
22-03-302-002	30	Danville	DN041	\$3,485	\$0	\$0	\$0	\$0	ELGHAMMER, RICHARD	25 MAYWOOD		DANVILLEIL	61832	
22-03-302-003	30	Danville	DN041	\$3,424	\$0	\$0	\$0	\$0	BOHLEN, WILLIAM	33 VJ DR		OAKWOODIL	61858	
22-03-302-009	30	Danville	DN041	\$3,859	\$0	\$0	\$0	\$0	MC CONKEY, SCOTT & BETSY	1807 SCARLETT QUARRY CIRCLE		AVONIN	46123	
22-03-302-011	30	Danville	DN041	\$7,403	\$0	\$0	\$0	\$0	MC CONKEY, SCOTT & BETSY	1187 SCARLETT QUARRY CIRCLE		AVONIN	46123	
22-03-302-012	30	Danville	DN041	\$3,424	\$0	\$0	\$0	\$0	POULSON, MONTY	228 EAGLE BLUFF		OAKWOODIL	61858	
22-03-302-018	30	Danville	DN041	\$574	\$0	\$0	\$0	\$0	BUCK, WILLIAM C	20 VJ DR		OAKWOODIL	61858	
22-03-302-019	30	Danville	DN041	\$1,160	\$0	\$0	\$0	\$0	BARTOSH, ROBERT & JANET	117 EAGLE BLUFF		OAKWOODIL	61858	
22-03-302-020	30	Danville	DN041	\$9,660	\$0	\$0	\$0	\$0	SATHER, CARL A & ELIZABETH C	2015 SCOTTSDALE DR		CHAMPAIGNIL	61822	
22-03-302-021	30	Danville	DN041	\$214	\$0	\$0	\$0	\$0	BOHLEN, WILLIAM	33 VJ DR		OAKWOODIL	61858	
22-03-303-003	30	Danville	DN041	\$1,668	\$0	\$0	\$0	\$0	LTE PROP OWNERS ASSOC	% KEN BOSTWICK	POB 1361	DANVILLEIL	61834	
22-03-303-004	30	Danville	DN041	\$2,925	\$0	\$0	\$0	\$0	LYTEL, BRET	40009 E 400 NORTH RD		BELLFLOWERIL	61724	
22-03-303-005	30	Danville	DN041	\$2,925	\$0	\$0	\$0	\$0	LYTEL, BRET	40009 E 400 NORTH RD		BELLFLOWERIL	61724	
22-03-303-006	30	Danville	DN041	\$4,356	\$0	\$0	\$0	\$0	TATMAN, STEVEN	1908 BROWNFIELD RD		URBANAIL	61802	209 GARRISON VISION
22-03-303-007	30	Danville	DN041	\$1,865	\$0	\$0	\$0	\$0	MOULTON, CHARLES & SANDRA	11 CEDAR AVE		DANVILLEIL	61832	301 GARRISON VISION
22-03-303-008	30	Danville	DN041	\$1,865	\$0	\$0	\$0	\$0	PAYNE GORDON, DOREEN	118 GARRISON		OAKWOODIL	61858	
22-03-303-009	30	Danville	DN041	\$2,255	\$0	\$0	\$0	\$0	MC CARTY, PATRICK & VICKIE	822 W VERMILION		CATLINIL	61817	
22-03-303-010	30	Danville	DN041	\$3,813	\$0	\$0	\$0	\$0	PANKOW, WILLIAM & TERRI	503 W COLUMBIA		DANVILLEIL	61832	
22-03-303-011	30	Danville	DN041	\$2,050	\$0	\$0	\$0	\$0	CLARK, BRENDA A	905 W VOORHEES		DANVILLEIL	61832	
22-03-303-012	30	Danville	DN041	\$1,743	\$0	\$0	\$0	\$0	CLARK, BRENDA A	905 W VOORHEES		DANVILLEIL	61832	
22-03-303-013	30	Danville	DN041	\$2,738	\$0	\$0	\$0	\$0	BAILEY, JAMES	1412 CHANDLER		DANVILLEIL	61832	
22-03-303-015	30	Danville	DN041	\$4,210	\$0	\$0	\$0	\$0	SPROULS, DAVID L	1636 N FRANKLIN		DANVILLEIL	61832	
22-03-304-004	30	Danville	DN041	\$3,087	\$0	\$0	\$0	\$0	STULTZ, JOHN & THERESA	802 E KELLY		DANVILLEIL	61832	342 E AUTUMN
22-03-304-005	30	Danville	DN041	\$2,642	\$0	\$0	\$0	\$0	CLEM, JUDITH E	10 CLOVERLEAF CR		WESTVILLEIL	61883	
22-03-304-006	30	Danville	DN041	\$3,408	\$0	\$0	\$0	\$0	CADENA, ANTONIO & HERMALENE	306 NELSON CT		SAVOVIL	61874	
22-03-304-007	30	Danville	DN041	\$2,488	\$0	\$0	\$0	\$0	MC QUEEN, BRIAN & KARA	218 N HIGH ST		CHAMPAIGNIL	61820	
22-03-304-009	30	Danville	DN041	\$964	\$0	\$0	\$0	\$0	RUTHERFORD, ROY	POB 1366		RANTOUILIL	61866	
22-03-304-011	30	Danville	DN041	\$3,219	\$0	\$0	\$0	\$0	PATHFINDER GROUP OF ILLINOIS LLC	POB 566		CHAMPAIGNIL	61824	
22-03-304-012	30	Danville	DN041	\$3,424	\$0	\$0	\$0	\$0	PATHFINDER GROUP OF ILLINOIS LLC	POB 566		URBANAIL	61803	
22-03-304-013	30	Danville	DN041	\$3,424	\$0	\$0	\$0	\$0	PATHFINDER GROUP OF ILLINOIS LLC	POB 566		URBANAIL	61803	
22-03-304-017	30	Danville	DN041	\$1,869	\$0	\$0	\$0	\$0	MC QUEEN, BRIAN & KARA	218 N HIGH ST		URBANAIL	61803	
22-03-306-004	30	Danville	DN041	\$4,542	\$0	\$0	\$0	\$0	FLEMING, SCOTT	POB 188		RANTOUILIL	61866	
22-03-307-001	30	Danville	DN041	\$508	\$0	\$0	\$0	\$0	SATNER, CARL A & ELIZABETH C	2015 SCOTTSDALE DR		WESTVILLEIL	61883	
22-03-307-006	30	Danville	DN041	\$4,184	\$0	\$0	\$0	\$0	RUSH, TODD	623 E HONEYWELL		CHAMPAIGNIL	61822	
22-03-309-001	30	Danville	DN041	\$2,510	\$0	\$0	\$0	\$0	BRYANT, WAYNE L	615 E MAIN		HOOPESTONIL	60942	
22-03-309-003	30	Danville	DN041	\$7,084	\$0	\$0	\$0	\$0	HENK, RODNEY	231 W AUTUMN DR		WESTVILLEIL	61883	
22-03-309-004	30	Danville	DN041	\$5,600	\$0	\$0	\$0	\$0	MC DOWELL, FLINT & NINA	POB 110		OAKWOODIL	61858	
22-03-309-006	30	Danville	DN041	\$807	\$0	\$0	\$0	\$0	MDDGLIN, REX D	223 W AUTUMN		CATLINIL	61817	
22-03-309-007	30	Danville	DN041	\$1,062	\$0	\$0	\$0	\$0	LTE PROP OWNERS ASSOC	% KEN BOSTWICK	PO BOX 1361	OAKWOODIL	61858	
22-03-400-002	30	Danville	DN041	\$1,983	\$0	\$0	\$0	\$0	MANN, ROBERT & LISA	301 FALCON CREST		DANVILLEIL	61834	
22-03-400-003	30	Danville	DN041	\$844	\$0	\$0	\$0	\$0	LTE PROP OWNERS ASSOC	% KEN BOSTWICK	POB 1361	OAKWOODIL	61858	
22-03-400-004	30	Danville	DN041	\$7,542	\$0	\$0	\$0	\$0	PARKS, LAWREN, STANDWICH IV, WILLIAM	90 COUNTRY CLUB DR		DANVILLEIL	61832	411 NORTH END RD
22-03-403-001	30	Danville	DN041	\$2,618	\$0	\$0	\$0	\$0	LACEY, RAYMOND & BEVERLY	113 BENSYL		DANVILLEIL	61832	100 LEISURE TIME EST
22-03-403-002	30	Danville	DN041	\$551	\$0	\$0	\$0	\$0	DIETZEN, ROBERT L & CHRISTINA M	518 BREWER		DANVILLEIL	61834	
22-03-403-003	30	Danville	DN041	\$1,243	\$0	\$0	\$0	\$0	INGRAM, TYLER	1235 CO RD 2500 EAST		ST JOSEPHIL	61873	
22-03-405-002	30	Danville	DN041	\$2,615	\$0	\$0	\$0	\$0	BUSS, MERLE	332 E AUTUMN		OAKWOODIL	61858	
22-03-405-006	30	Danville	DN041	\$2,488	\$0	\$0	\$0	\$0	DISHMAN, GARY & LYDIA	21215 N 2050 EAST RD		BISMARCKIL	61814	
22-03-405-007	30	Danville	DN041	\$2,568	\$0	\$0	\$0	\$0	DISHMAN, GARY & LYDIA	21215 N 2050 EAST RD		BISMARCKIL	61814	
22-03-405-008	30	Danville	DN041	\$2,862	\$0	\$0	\$0	\$0	DISHMAN, GARY & LYDIA	21215 N 2050 EAST RD		BISMARCKIL	61814	
22-03-405-010	30	Danville	DN041	\$5,472	\$0	\$0	\$0	\$0	CUNNINGHAM, SUSAN F	BROWN, STEVEN A	2007 E 2650 NORTH RD	BISMARCKIL	61814	LEISURE TIME EST
22-03-405-011	30	Danville	DN041	\$3,485	\$0	\$0	\$0	\$0	HEMRICH, DENNIS R	17 GERALD DR		RANTOUILIL	61866	
22-03-405-012	30	Danville	DN041	\$3,110	\$0	\$0	\$0	\$0	GILL, MICHAEL D	1428 N WALNUT		DANVILLEIL	61832	
22-03-405-013	30	Danville	DN041	\$3,634	\$0	\$0	\$0	\$0	GILL, MICHAEL D	1428 N WALNUT		DANVILLEIL	61832	
22-03-405-014	30	Danville	DN041	\$2,488	\$0	\$0	\$0	\$0	MOURER, MANDY	308 E AUTUMN		OAKWOODIL	61858	
22-03-405-015	30	Danville	DN041	\$3,381	\$0	\$0	\$0	\$0	THOMPSON, JOHN & JENNIFER	11458 E 2000 N RD		DANVILLEIL	61834	LEISURE TIME EST

08/17/2021

		Township	Tax Code	Non Farm Land	Non Farm Building	Farm Land	Farm Building	Mineral	Owner Name 1	Address	Address 2	City/State	Zip Code	Site Address 1
22-03-405-019	30	Danville	DN041	\$5,152	\$0	\$0	\$0	\$0	THOMPSON, JOHN & JENNIFER	11458 E 2000 N RD		DANVILLEIL	61834	
22-03-405-025	30	Danville	DN041	\$3,011	\$0	\$0	\$0	\$0	NORRIS, CARL A	309 E AUTUMN		OAKWOODIL	61858	
22-03-406-001	30	Danville	DN041	\$5,079	\$0	\$0	\$0	\$0	NORRIS, CARL & KIM	309 E AUTUMN		OAKWOODIL	61858	
22-03-406-002	30	Danville	DN041	\$2,988	\$0	\$0	\$0	\$0	NORRIS, CARL & KIM	309 E AUTUMN		OAKWOODIL	61858	
22-03-406-003	30	Danville	DN041	\$3,110	\$0	\$0	\$0	\$0	JOBE, WILLIAM A SR	605 KENWOOD DR		CHAMPAIGNIL	61821	
22-03-406-008	30	Danville	DN041	\$5,911	\$0	\$0	\$0	\$0	CHANDLER, JOHN & PATRICIA	16651 W NEWELL		DANVILLEIL	61834	
22-03-406-009	30	Danville	DN041	\$3,485	\$0	\$0	\$0	\$0	BUCHANAN, THOMAS & WANDA	420 PENNSYLVANIA		WESTVILLEIL	61883	
22-03-406-010	30	Danville	DN041	\$4,946	\$0	\$0	\$0	\$0	BARD, MARK	1213 SHERMAN		DANVILLEIL	61832	
22-03-406-011	30	Danville	DN041	\$4,079	\$0	\$0	\$0	\$0	BARD, MARK	1213 SHERMAN		DANVILLEIL	61832	
22-03-406-019	30	Danville	DN041	\$2,950	\$0	\$0	\$0	\$0	KISER, KENNETH R & BARBARA J	526 CHESTER		DANVILLEIL	61832	
22-03-406-020	30	Danville	DN041	\$3,634	\$0	\$0	\$0	\$0	KISER, KENNETH & BARBARA	526 CHESTER		DANVILLEIL	61832	
22-03-406-023	30	Danville	DN041	\$3,734	\$0	\$0	\$0	\$0	CRAIG, JEFF & TAMMY	107 E AUTUMN		OAKWOODIL	61858	
22-03-406-028	30	Danville	DN041	\$2,146	\$0	\$0	\$0	\$0	SOUTH, RAYMOND III	103 E AUTUMN		OAKWOODIL	61858	
22-03-407-002	30	Danville	DN041	\$1,601	\$0	\$0	\$0	\$0	TROXEL, ZACHARY C & ZOE M	430 AVENUE F		DANVILLEIL	61832	
22-03-407-003	30	Danville	DN041	\$1,601	\$0	\$0	\$0	\$0	BROWN, JACK JR	210 PAUL		CHAMPAIGNIL	61821	216 LEISURE TIME EST
22-03-407-004	30	Danville	DN041	\$1,743	\$0	\$0	\$0	\$0	HOSHAUER, MICHAEL A & TERESA	201 S ADAMS		FITHIANIL	61844	
22-03-407-005	30	Danville	DN041	\$1,110	\$0	\$0	\$0	\$0	STITT, TRACY	2902 E MAIN		DANVILLEIL	61832	
22-03-408-003	30	Danville	DN041	\$5,260	\$0	\$0	\$0	\$0	SILVA, ROBERT R TRTE	506 S MAIN		ST JOSEPHIL	61873	
22-03-408-004	30	Danville	DN041	\$5,600	\$0	\$0	\$0	\$0	HARRIS, GLENN A	10553 E 1680 NORTH RD		OAKWOODIL	61858	
22-03-408-007	30	Danville	DN041	\$1,272	\$0	\$0	\$0	\$0	PASLEY, MICHAEL A & JOYCE J	213 CELEBRATION CT		OAKWOODIL	61858	
22-03-408-008	30	Danville	DN041	\$3,054	\$0	\$0	\$0	\$0	PASLEY, MICHAEL A & JOYCE J	213 CELEBRATION CT		OAKWOODIL	61858	
22-03-408-012	30	Danville	DN041	\$3,861	\$0	\$0	\$0	\$0	VAN CAMP, JACK B JR & KATHLEEN A	1 CHRISTIANS COVE		OAKWOODIL	61858	
22-03-409-001	30	Danville	DN041	\$3,030	\$0	\$0	\$0	\$0	HASTINGS, JESSE D	202 FALCON CREST DR		OAKWOODIL	61858	
22-03-409-004	30	Danville	DN041	\$6,114	\$0	\$0	\$0	\$0	HAWKINS, TODD B & MICHELLE L	216 FALCON CREST		OAKWOODIL	61858	
22-03-409-010	30	Danville	DN041	\$252	\$0	\$0	\$0	\$0	KSIASZKIEWICZ, DOROTHY	222 FALCON CREST		OAKWOODIL	61858	
22-03-410-003	30	Danville	DN041	\$3,905	\$0	\$0	\$0	\$0	SMITH, RUSSELL & LEIGH	515 VANCE LANE		DANVILLEIL	61832	
22-03-410-004	30	Danville	DN041	\$3,138	\$0	\$0	\$0	\$0	BLUNDY, JUSTIN D & KAYLA M	303 FALCON CREST DR		OAKWOODIL	61858	
22-03-410-009	30	Danville	DN041	\$6,034	\$0	\$0	\$0	\$0	BLUNDY, JUSTIN D & KAYLA M	303 FALCON CREST DR		OAKWOODIL	61858	
22-03-410-011	30	Danville	DN041	\$322	\$0	\$0	\$0	\$0	GROCE, JOHN	306 FALCON CREST		OAKWOODIL	61858	
22-03-410-012	30	Danville	DN041	\$325	\$0	\$0	\$0	\$0	JAMES, JASON & AMY	2306 BRIST DRIVE		CHAMPAIGNIL	61821	LEISURE TIME EST
22-03-411-001	30	Danville	DN041	\$4,184	\$0	\$0	\$0	\$0	FINEFIELD, ROBERT F & TARY M	1309 PETERS DRIVE		SAINT JOSEPHIL	61873	
22-03-411-002	30	Danville	DN041	\$891	\$0	\$0	\$0	\$0	HARRIS, GLENN A	10553 E 1680 NORTH RD		OAKWOODIL	61858	
22-03-411-004	30	Danville	DN041	\$383	\$0	\$0	\$0	\$0	GEHRT, ERIC V	516 HIGHLAND PARK		DANVILLEIL	61832	
22-03-411-005	30	Danville	DN041	\$584	\$0	\$0	\$0	\$0	GEHRT, ERIC V	516 HIGHLAND PARK		DANVILLEIL	61832	
22-03-411-006	30	Danville	DN041	\$444	\$0	\$0	\$0	\$0	GEHRT, ERIC V	516 HIGHLAND PARK		DANVILLEIL	61832	
22-03-411-007	30	Danville	DN041	\$508	\$0	\$0	\$0	\$0	LIESURE TIME ESTATE PROPERTY OWNERS ASSO	POB 1361		DANVILLEIL	61834	
22-03-411-008	30	Danville	DN041	\$508	\$0	\$0	\$0	\$0	LIESURE TIME ESTATE PROPERTY OWNERS ASSO	POB 1361		DANVILLEIL	61834	
22-03-411-009	30	Danville	DN041	\$508	\$0	\$0	\$0	\$0	LIESURE TIME ESTATE PROPERTY OWNERS ASSO	POB 1361		DANVILLEIL	61834	
22-03-411-010	30	Danville	DN041	\$508	\$0	\$0	\$0	\$0	JANESKY, KYLE & RACHEL	13099 E LYONS		CATLINIL	61817	
22-03-411-011	30	Danville	DN041	\$699	\$0	\$0	\$0	\$0	CHAMBLISS, VINCE & BROOKE	103 RAY CT		CATLINIL	61817	
22-03-411-012	30	Danville	DN041	\$699	\$0	\$0	\$0	\$0	LINWOOD LLC	917 N WALNUT, STE 103		DANVILLEIL	61832	
22-03-411-013	30	Danville	DN041	\$699	\$0	\$0	\$0	\$0	LINWOOD LLC	917 N WALNUT, STE 103		DANVILLEIL	61832	
22-03-411-014	30	Danville	DN041	\$3,732	\$0	\$0	\$0	\$0	LOCK, JOSHUA & STACY	220 E AUTUMN		OAKWOODIL	61858	
22-03-412-003	30	Danville	DN041	\$2,314	\$0	\$0	\$0	\$0	STAFFORD, PAUL	111 VIRGINIA AVE		BATTLECREEKMI	49017	
22-03-413-001	30	Danville	DN041	\$1,290	\$0	\$0	\$0	\$0	TAYLOR, JODY J	700 N VORCEY		TOLONOIL	61880	
22-03-413-002	30	Danville	DN041	\$1,112	\$0	\$0	\$0	\$0	BARTLOW, WILLIAM R & MARTHA J	921 CLEVELAND		DANVILLEIL	61832	
22-03-413-003	30	Danville	DN041	\$1,112	\$0	\$0	\$0	\$0	BARTLOW, WILLIAM R & MARTHA J	921 CLEVELAND		DANVILLEIL	61832	
22-03-413-004	30	Danville	DN041	\$537	\$0	\$0	\$0	\$0	REED, CHRIS & JOANIE	2303 OAKWOOD AVE		DANVILLEIL	61832	
22-03-413-005	30	Danville	DN041	\$2,577	\$0	\$0	\$0	\$0	STELZER, JOSEPH & BRITTANY	312 E 9TH		GEORGETOWNIL	61846	
22-03-414-007	30	Danville	DN041	\$3,241	\$0	\$0	\$0	\$0	FLESSNER, TODD	125 BROOKS CT		OAKWOODIL	61858	
22-03-414-016	30	Danville	DN041	\$793	\$0	\$0	\$0	\$0	LTE PROP OWNERS ASSCO	% KEN BOSTWICK	POB 1361	DANVILLEIL	61834	
22-03-415-001	30	Danville	DN041	\$3,067	\$0	\$0	\$0	\$0	HUIZINGA, RITA	6340 AMERICANA DR UNIT 904		WILLOWBROOKIL	60527	
22-03-416-006	30	Danville	DN041	\$482	\$0	\$0	\$0	\$0	LAYDEN, STEPHEN L TRUST	17 AYRSHIRE CT SOUTH		OAKWOODIL	61858	
22-03-416-007	30	Danville	DN041	\$1,721	\$0	\$0	\$0	\$0	LAYDEN, STEPHEN L TRUST	17 AYRSHIRE CT SOUTH		OAKWOODIL	61858	
22-03-416-008	30	Danville	DN041	\$12,533	\$0	\$0	\$0	\$0	LAYDEN, STEPHEN L TRUST	17 AYRSHIRE CT SOUTH		OAKWOODIL	61858	19 AYRSHIRE COURT SOUTH
22-03-416-009	30	Danville	DN041	\$8,274	\$0	\$0	\$0	\$0	LAYDEN, STEPHEN L TRUST	17 AYRSHIRE CT SOUTH		OAKWOODIL	61858	
22-03-416-010	30	Danville	DN041	\$8,274	\$0	\$0	\$0	\$0	LAYDEN, STEPHEN L TRUST	17 AYRSHIRE CT SOUTH		OAKWOODIL	61858	
22-03-416-012	30	Danville	DN041	\$10,756	\$0	\$0	\$0	\$0	WAIT, SEAN & CARRIE	17098 N 600 EAST RD		FITHIANIL	61844	25 AYRSHIRE CT SOUTH
22-03-416-013	30	Danville	DN041	\$1,721	\$0	\$0	\$0	\$0	LINN, ROBERT L & NANCY J	11 AYRSHIRE		OAKWOODIL	61858	
22-03-416-014	30	Danville	DN041	\$1,721	\$0	\$0	\$0	\$0	LINN, ROBERT L & NANCY J	11 AYRSHIRE		OAKWOODIL	61858	
22-03-416-015	30	Danville	DN041	\$1,721	\$0	\$0	\$0	\$0	LINN, ROBERT L & NANCY J	11 AYRSHIRE		OAKWOODIL	61858	
22-03-416-016	30	Danville	DN041	\$1,721	\$0	\$0	\$0	\$0	LINN, ROBERT L & NANCY J	11 AYRSHIRE		OAKWOODIL	61858	
22-03-417-006	30	Danville	DN041	\$1,804	\$0	\$0	\$0	\$0	GEORGE, RICHARD & CANDY	8 SUNSET		OAKWOODIL	61858	
22-03-417-007	30	Danville	DN041	\$1,804	\$0	\$0	\$0	\$0	GEORGE, RICHARD & CANDY	8 SUNSET		OAKWOODIL	61858	
22-03-417-008	30	Danville	DN041	\$903	\$0	\$0	\$0	\$0	GEORGE, RICHARD & CANDY	8 SUNSET		OAKWOODIL	61858	
22-03-417-019	30	Danville	DN041	\$901	\$0	\$0	\$0	\$0	HUGHES, FLOYD W	7 WONDERING FORREST		OAKWOODIL	61858	
22-03-417-025	30	Danville	DN041	\$5,411	\$0	\$0	\$0	\$0	JANESKY, MARK & MOLLY	10 AYRSHIRE CT N		OAKWOODIL	61858	
22-10-100-005	30	Danville	DN041	\$2,072	\$0	\$0	\$0	\$0	KEY, BRADLEY R	12177 US RTE 150		OAKWOODIL	61858	
22-10-100-008	30	Danville	DN041	\$3,330	\$0	\$0	\$0	\$0	CURRIER, JOHN S & DE ANN	110 EAGLE BLUFF		OAKWOODIL	61858	
22-10-101-001	30	Danville	DN041	\$750	\$0	\$0	\$0	\$0	LTE PROP OWNERS ASSOC	% KEN BOSTWICK	POB 1361	DANVILLEIL	61834	
22-10-101-002	30	Danville	DN041	\$1,556	\$0	\$0	\$0	\$0	SNYDER, JEAN	416 E KELLY		WESTVILLEIL	61883	
22-10-101-004	30	Danville	DN041	\$3,046	\$0	\$0	\$0	\$0	PORTER, WILLIAM	1323 E WILLIAMS		DANVILLEIL	61832	
22-10-101-007	30	Danville	DN041	\$3,241	\$0	\$0	\$0	\$0	MAXWELL, KELLI J	306 B W LYTLE		NEWMANIL	61942	
22-10-101-010	30	Danville	DN041	\$643	\$0	\$0	\$0	\$0	GEORGE, RICHARD	MILLER, CANDY	8 SUNSET	OAKWOODIL	61858	

08/17/2021

	Township	Tax Code	Non Farm Land	Non Farm Building	Farm Land	Farm Building	Mineral	Owner Name 1	Address	Address 2	City/State	Zip Code	Site Address 1
22-10-101-021	30	Danville	DN041	\$2,488	\$0	\$0	\$0	\$0	BOHLEN, ELTON TRTE	1606 CR 2650 E	OGDENIL	61859	
22-10-101-022	30	Danville	DN041	\$2,488	\$0	\$0	\$0	\$0	BOHLEN, ELTON TRTE	1606 CR 2650 E	OGDENIL	61859	
22-10-101-023	30	Danville	DN041	\$1,929	\$0	\$0	\$0	\$0	SOWERS, TAMMY L	305 KELLY CT	CHAMPAIGNIL	61821	
22-10-101-024	30	Danville	DN041	\$1,929	\$0	\$0	\$0	\$0	SOWERS, TAMMY L	305 KELLY CT	CHAMPAIGNIL	61821	
22-10-101-029	30	Danville	DN041	\$1,415	\$0	\$0	\$0	\$0	HILL, KENNETH W	25 SUNSET	OAKWOODIL	61858	
22-10-101-033	30	Danville	DN041	\$1,794	\$0	\$0	\$0	\$0	LOCKETT, TOSHA N, LEWIS, CHERYL A	12 SUNSET DR	DANVILLEIL	61832	
22-10-102-001	30	Danville	DN041	\$3,734	\$0	\$0	\$0	\$0	MOYNIHAN, MICHAEL S	1995 CR 3500 NORTH	LUDLOWIL	60949	
22-10-102-002	30	Danville	DN041	\$2,800	\$0	\$0	\$0	\$0	MOYNIHAN, MICHAEL	1995 CO RD 3500 NORTH	LUDLOWIL	60949	
22-10-102-004	30	Danville	DN041	\$3,861	\$0	\$0	\$0	\$0	HARRINGTON, DAN M	106 GARRISON VISION	OAKWOODIL	61858	
22-10-102-005	30	Danville	DN041	\$2,488	\$0	\$0	\$0	\$0	HARRINGTON, DAN M	106 GARRISON VISION	OAKWOODIL	61858	
22-10-102-006	30	Danville	DN041	\$934	\$0	\$0	\$0	\$0	HARRINGTON, DAN M	106 GARRISON VISION	OAKWOODIL	61858	
22-10-102-007	30	Danville	DN041	\$2,568	\$0	\$0	\$0	\$0	WASSON, PATRICK M & PAMELA M	1710 E MAIN	URBANAIL	61802	
22-10-102-021	30	Danville	DN041	\$1,118	\$0	\$0	\$0	\$0	WASSON, PATRICK M & PAMELA M	1710 E MAIN	URBANAIL	61802	
22-10-102-022	30	Danville	DN041	\$1,556	\$0	\$0	\$0	\$0	WHITINGTON, JAMES H & JENIFER L	10895 E 1680 NORTH RD	OAKWOODIL	61858	
22-10-103-005	30	Danville	DN041	\$4,185	\$0	\$0	\$0	\$0	CROWDER, STEVEN & TAMERA	2105 BRANCH RD	CHAMPAIGNIL	61821	
22-10-103-015	30	Danville	DN041	\$285	\$0	\$0	\$0	\$0	LTE PROP OWNERS ASSOC	% KEN BOSTWICK	PO BOX 1361	61834	
22-10-103-017	30	Danville	DN041	\$285	\$0	\$0	\$0	\$0	LTE PROP OWNERS ASSOC	% KEN BOSTWICK	DANVILLEIL	61834	
22-10-103-020	30	Danville	DN041	\$2,857	\$0	\$0	\$0	\$0	CROWDER, STEVEN & TAMERA	2105 BRANCH RD	CHAMPAIGNIL	61821	
22-10-103-022	30	Danville	DN041	\$2,030	\$0	\$0	\$0	\$0	CROWDER, STEVEN & TAMERA	2105 BRANCH RD	CHAMPAIGNIL	61821	
22-10-103-024	30	Danville	DN041	\$314	\$0	\$0	\$0	\$0	SCHULTZ, LUCAS J	11 SUNSET DR	OAKWOODIL	61858	
22-10-104-001	30	Danville	DN041	\$2,496	\$0	\$0	\$0	\$0	SERD, JAMES & NORMA	14 HEMD IN WAY	OAKWOODIL	61858	
22-10-104-002	30	Danville	DN041	\$1,556	\$0	\$0	\$0	\$0	WILKUS, SEAN & LISA	502 ILLINOIS	WESTVILLEIL	61863	
22-10-104-006	30	Danville	DN041	\$1,556	\$0	\$0	\$0	\$0	WILKUS, SEAN & LISA	502 ILLINOIS	WESTVILLEIL	61863	
22-10-104-007	30	Danville	DN041	\$2,488	\$0	\$0	\$0	\$0	LONG, MICHAEL	HOOPER TIJA	10 W ROSELAWN	61832	
22-10-104-008	30	Danville	DN041	\$1,865	\$0	\$0	\$0	\$0	BLAND, CONRAD	3006 GEORGETOWN	WESTVILLEIL	61863	107 EAGLE BLUFF
22-10-104-009	30	Danville	DN041	\$3,537	\$0	\$0	\$0	\$0	BLAND, CONRAD	3006 GEORGETOWN	WESTVILLEIL	61863	
22-10-104-011	30	Danville	DN041	\$1,865	\$0	\$0	\$0	\$0	MORGER, DOUG & ANN	PO BOX 436	CATLINIL	61817	
22-10-104-013	30	Danville	DN041	\$2,896	\$0	\$0	\$0	\$0	BROWN, CHASE R	8403 E 1800 NORTH RD	OAKWOODIL	61858	
22-10-104-016	30	Danville	DN041	\$1,556	\$0	\$0	\$0	\$0	BRITTON, JAMES B JR	27985 POTOMAC/COLLISON	POTOMACIL	61865	
22-10-104-017	30	Danville	DN041	\$2,510	\$0	\$0	\$0	\$0	SWICK, ANDREW	PUCKETT ASPEN	1511 N GILBERT	DANVILLEIL	61832
22-10-105-001	30	Danville	DN041	\$3,990	\$0	\$0	\$0	\$0	SMILEY, MICHAEL & SUE	29 SUNSET	OAKWOODIL	61858	
22-10-105-005	30	Danville	DN041	\$5,151	\$0	\$0	\$0	\$0	MC KINNEY, BRANDON	401 W CURTIS BLDG, APT 110	SAVOYIL	61874	
22-10-105-006	30	Danville	DN041	\$3,768	\$0	\$0	\$0	\$0	MC KINNEY, BRANDON	MC KINNEY DAVID JR	401 W CURTIS BLDG, APT 110	SAVOYIL	61874
22-10-106-001	30	Danville	DN041	\$290	\$0	\$0	\$0	\$0	DAVIDOVITCH, RICHARD & LISA	19735 115 AVE	MOKENAIL	60448	
22-10-200-003	30	Danville	DN041	\$499	\$0	\$0	\$0	\$0	CLARK, JANET	12812 S MAPLE	COVINGTONIN	47932	
22-10-200-027	30	Danville	DN041	\$355	\$0	\$0	\$0	\$0	LUNDQUIST, JAMES S	20002 S MESQUITE DR	QUEEN CREEKAZ	85142	
22-10-202-005	30	Danville	DN041	\$551	\$0	\$0	\$0	\$0	WIESE, GREG A	2709 BATESTOWN	OAKWOODIL	61858	
22-10-202-007	30	Danville	DN041	\$551	\$0	\$0	\$0	\$0	WIESE, GREG A	2709 BATESTOWN	OAKWOODIL	61858	
22-10-202-009	30	Danville	DN041	\$551	\$0	\$0	\$0	\$0	WIESE, GREG A	2709 BATESTOWN	OAKWOODIL	61858	
22-10-202-012	30	Danville	DN041	\$692	\$0	\$0	\$0	\$0	LINK, RICK & KATHY	105 FALCON CREST	OAKWOODIL	61858	
22-10-202-020	30	Danville	DN041	\$488	\$0	\$0	\$0	\$0	LINK, RICK & KATHY	105 FALCON CREST	OAKWOODIL	61858	
22-10-203-004	30	Danville	DN041	\$1,243	\$0	\$0	\$0	\$0	GUTIERREZ, RICARDO & ARLENE	400 N CLAY	FAIRBURYIL	61739	
22-10-203-005	30	Danville	DN041	\$1,243	\$0	\$0	\$0	\$0	GUTIERREZ, RICARDO & ARLENE	400 N CLAY	FAIRBURYIL	61739	
22-10-204-006	30	Danville	DN041	\$1,546	\$0	\$0	\$0	\$0	LONG, HOWARD & DENISE	15147 GRAPE CREEK RD	DANVILLEIL	61834	
22-10-204-007	30	Danville	DN041	\$387	\$0	\$0	\$0	\$0	BRADFIELD, ALEXANDER	7 N STEWART	DANVILLEIL	61832	
22-10-209-001	30	Danville	DN041	\$2,146	\$0	\$0	\$0	\$0	SOUTH, RAYMOND III	103 E AUTUMN	OAKWOODIL	61858	
22-10-209-002	30	Danville	DN041	\$6,351	\$0	\$0	\$0	\$0	ROHRER, RICK & JULIE	23 SUNSET RD	OAKWOODIL	61858	
22-10-210-001	30	Danville	DN041	\$537	\$0	\$0	\$0	\$0	REED, CHRIS & JOANIE	2303 OAKWOOD AVE	DANVILLEIL	61832	
22-10-210-002	30	Danville	DN041	\$537	\$0	\$0	\$0	\$0	REED, CHRIS & JOANIE	2303 OAKWOOD AVE	DANVILLEIL	61832	
22-10-210-003	30	Danville	DN041	\$1,112	\$0	\$0	\$0	\$0	REED, CHRISTOPHER & JOANIE	2303 OAKWOOD	DANVILLEIL	61832	
22-10-210-004	30	Danville	DN041	\$482	\$0	\$0	\$0	\$0	COTTEN, STEPHEN & KIMBERLY	2261 OAKWOOD	DANVILLEIL	61832	
22-10-210-005	30	Danville	DN041	\$383	\$0	\$0	\$0	\$0	COTTEN, STEPHEN & KIMBERLY	2261 OAKWOOD	DANVILLEIL	61832	
22-10-210-006	30	Danville	DN041	\$383	\$0	\$0	\$0	\$0	COTTEN, STEPHEN & KIMBERLY	2261 OAKWOOD	DANVILLEIL	61832	
22-10-210-007	30	Danville	DN041	\$383	\$0	\$0	\$0	\$0	COTTEN, STEPHEN & KIMBERLY	2261 OAKWOOD	DANVILLEIL	61832	
22-10-210-008	30	Danville	DN041	\$383	\$0	\$0	\$0	\$0	AARON INVESTMENTS INC	PO BOX 1515	DANVILLEIL	61834	
22-10-210-009	30	Danville	DN041	\$383	\$0	\$0	\$0	\$0	AARON INVESTMENTS INC	PO BOX 1515	DANVILLEIL	61834	
22-10-210-010	30	Danville	DN041	\$321	\$0	\$0	\$0	\$0	LUNDQUIST, JAMES S & JUDY A	20002 S MESQUITE DR	QUEEN CREEKAZ	85142	
22-10-210-011	30	Danville	DN041	\$574	\$0	\$0	\$0	\$0	LUNDQUIST, JAMES S & JUDY A	20002 S MESQUITE DR	QUEEN CREEKAZ	85142	
22-10-210-012	30	Danville	DN041	\$574	\$0	\$0	\$0	\$0	LUNDQUIST, JAMES S	20002 S MESQUITE DR	QUEEN CREEKAZ	85142	
22-10-300-022	30	Danville	DN041	\$941	\$0	\$0	\$0	\$0	WILSON, E SCOTT & KATHY	2834 BATESTOWN	OAKWOODIL	61858	
22-10-300-038	30	Danville	DN041	\$1,510	\$0	\$0	\$0	\$0	DRAPER, LARRY E & SANDRA K	2821 BATESTOWN	OAKWOODIL	61858	
22-10-400-042	30	Danville	DN041	\$1,546	\$0	\$0	\$0	\$0	CRAWLEY, MARVIN & RAMONA	114 CARTER	OAKWOODIL	61858	
22-10-400-043	30	Danville	DN041	\$2,262	\$0	\$0	\$0	\$0	CRAWLEY, MARVIN & RAMONA	114 CARTER	OAKWOODIL	61858	
22-10-400-052	30	Danville	DN041	\$2,048	\$0	\$0	\$0	\$0	LAWNDALE MOBILE HOME COMMUNITY LLC	12132 GILES LANE	OAKWOODIL	61858	
22-10-400-058	30	Danville	DN041	\$2,357	\$0	\$0	\$0	\$0	CODN, CLOYD & CAROL	198 S HENNING	DANVILLEIL	61832	
22-10-400-060	30	Danville	DN041	\$1,790	\$0	\$0	\$0	\$0	HOHN, SHANNON	2618 BATESTOWN	OAKWOODIL	61858	
22-10-400-062	30	Danville	DN041	\$2,811	\$0	\$0	\$0	\$0	MUSSON, WILLIAM & SHARON	2608 BATESTOWN	OAKWOODIL	61858	
22-10-400-063	30	Danville	DN041	\$2,811	\$0	\$0	\$0	\$0	RENFROW, JASON & ROBERTA	2601 BATESTOWN RD	OAKWOODIL	61858	
22-10-400-064	30	Danville	DN041	\$3,061	\$0	\$0	\$0	\$0	ESTATE OF STANLEY J CRAMER	% ANNETTE CRAMER	10 CARTER	61858	6 CARTER
22-10-400-069	30	Danville	DN041	\$163	\$0	\$0	\$0	\$0	SHAW, STACEY	2608 BATESTOWN	OAKWOODIL	61858	
22-10-401-007	30	Danville	DN041	\$1,403	\$0	\$0	\$0	\$0	ENGELMAN, GREGORY C/O REBECCA DORWART	3 KATHRYN DR.	DUNCANNONPA	17020	
22-10-401-010	30	Danville	DN041	\$1,403	\$0	\$0	\$0	\$0	MONTGOMERY, DWIGHT D	105 CARTER	OAKWOODIL	61858	
22-10-401-013	30	Danville	DN041	\$1,103	\$0	\$0	\$0	\$0	CRAWLEY, MARVIN & RAMONA	114 CARTER	OAKWOODIL	61858	
22-10-401-014	30	Danville	DN041	\$1,032	\$0	\$0	\$0	\$0	TAYLOR, BRYAN	111 CARTER DR	OAKWOODIL	61858	

Property		Township	Tax Code	Non Farm Land	Non Farm Building	Farm Land	Farm Building	Mineral	Owner Name 1	Address	Address 2	City/State	Zip Code	Site Address 1
22-10-401-024	30	Danville	DN041	\$1,171	\$0	\$0	\$0	\$0	CRAWLEY, MARVIN & RAMONA	114 CARTER		OAKWOODIL	61858	
22-10-401-024	30	Danville	DN041	\$1,009	\$0	\$0	\$0	\$0	CRAWLEY, MARVIN & RAMONA	114 CARTER		OAKWOODIL	61858	
22-10-406-001	30	Danville	DN041	\$96	\$0	\$0	\$0	\$0	SLOOP, DAVID E & SHIRLEY J	15 VJ DRIVE		OAKWOODIL	61858	
22-10-406-002	30	Danville	DN041	\$2,971	\$0	\$0	\$0	\$0	KINNEY, DUSTIN M & KENDRA J	2 AMANDA'S PLACE		OAKWOODIL	61858	
22-10-406-003	30	Danville	DN041	\$1,493	\$0	\$0	\$0	\$0	COX, TANNER A	OBENLAND TAYLOR	17840 E 1200 NORTH RD	WESTVILLEIL	61883	
22-10-406-004	30	Danville	DN041	\$1,493	\$0	\$0	\$0	\$0	COX, TANNER A	OBENLAND TAYLOR	17840 E 1200 NORTH RD	WESTVILLEIL	61883	
22-10-406-005	30	Danville	DN041	\$7,495	\$0	\$0	\$0	\$0	KNOLLENBERG, FREDERICK & TAMMY	4 CHRISTIANS COVE		OAKWOODIL	61858	
22-10-406-006	30	Danville	DN041	\$5,750	\$0	\$0	\$0	\$0	KNOLLENBERG, FRED & TAMMY	4 CHRISTIANS COVE		OAKWOODIL	61858	
22-10-406-014	30	Danville	DN041	\$7,875	\$0	\$0	\$0	\$0	HUIZINGA, RITA	6340 AMERICANA DR UNIT 904		WILLOWBROOKIL	60527	
22-10-406-017	30	Danville	DN041	\$8,216	\$0	\$0	\$0	\$0	BROWN, WALTER & ALICE	44 SUNSET DR		OAKWOODIL	61858	
22-10-406-019	30	Danville	DN041	\$4,245	\$0	\$0	\$0	\$0	EHLERS, KRISTINE	203 CEDAR AVE		DANVILLEIL	61832	
22-11-200-043	30	Danville	DN041	\$32,846	\$0	\$0	\$0	\$0	MC GINLEY, PATRICK	1625 FOX HILL PL		DANVILLEIL	60561	
22-11-200-049	30	Danville	DN041	\$1,697	\$0	\$0	\$0	\$0	FARREN, TIMOTHY & JOANIE	1707 OAKWOOD		DANVILLEIL	61832	
22-11-200-050	30	Danville	DN041	\$2,188	\$0	\$0	\$0	\$0	POOL, CHARLES	15914 BLUSH DR		FISHERSIN	46037	
22-11-200-051	30	Danville	DN041	\$1,628	\$0	\$0	\$0	\$0	HARRINGTON, DAN	MC CARTY PLUMA	106 GARRISON VISION DR	OAKWOODIL	61858	
22-11-200-052	30	Danville	DN041	\$4,510	\$0	\$0	\$0	\$0	ELROD, MARILYN	1708 LAKEWOOD DR		DANVILLEIL	61834	
22-11-200-058	30	Danville	DN041	\$1,360	\$0	\$0	\$0	\$0	TIERNAN, THOMAS A	1411 WARRINGTON AVE		DANVILLEIL	61832	1739 BATESTOWN
22-11-401-013	30	Danville	DN041	\$421	\$0	\$0	\$0	\$0	PICHON, THOMAS J	12170 E 2000 NORTH RD		DANVILLEIL	61834	
22-12-100-034	30	Danville	DN043	\$716	\$0	\$0	\$0	\$0	STRANGE, CHARLES E	1311 OAKWOOD AVE		DANVILLEIL	61832	
22-12-100-039	30	Danville	DN043	\$3,393	\$0	\$0	\$0	\$0	BUFORD, OLIVER L & EVELYN J	129 WESTERN		DANVILLEIL	61832	
24-07-100-006	26	Danville	DN003	\$1	\$78,678	\$0	\$0	\$0	VERMILION SOLAR LLC	1536 WYNKOOP ST, STE 400		DENVERCO	80202	
27-36-400-008	8060	Georgetown	GE003	\$542	\$26,533	\$0	\$0	\$0	SPRECTRA SITE COMM INC	SITE IL 0637	POB 723597	ATLANTAGA	31139	
27-23-700-002	7100	Georgetown	GE005	\$0	\$0	\$0	\$0	\$1	VERMILION COAL CO	% JOHN D KEADY	261 E DRURY LANE	NORTH BARRINGTONIL	60010	
28-04-700-001	7100	Georgetown	GE007	\$0	\$0	\$0	\$0	\$20	VERMILION COAL CO	% JOHN D KEADY	261 E DRURY LANE	NORTH BARRINGTONIL	60010	
28-17-700-003	7100	Georgetown	GE007	\$0	\$0	\$0	\$0	\$1	VERMILION COAL CO	% JOHN D KEADY	261 E DRURY LANE	NORTH BARRINGTONIL	60010	
28-18-700-002	7100	Georgetown	GE007	\$0	\$0	\$0	\$0	\$48	VERMILION COAL CO	% JOHN D KEADY	261 E DRURY LANE	NORTH BARRINGTONIL	60010	
28-18-700-004	7100	Georgetown	GE007	\$0	\$0	\$0	\$0	\$25	VERMILION CO TRTE	PO BOX 96		EDWARDSVILLEIL	62025	
28-07-700-001	7100	Georgetown	GE009	\$0	\$0	\$0	\$0	\$25	VERMILION CO TRTE	PO BOX 96		EDWARDSVILLEIL	62025	
28-17-700-001	7100	Georgetown	GE009	\$0	\$0	\$0	\$0	\$3	VERMILION COAL CO	% JOHN D KEADY	261 E DRURY LANE	NORTH BARRINGTONIL	60010	
28-17-700-004	7100	Georgetown	GE009	\$0	\$0	\$0	\$0	\$25	VERMILION CO TRTE	PO BOX 96		EDWARDSVILLEIL	62025	
28-18-700-001	7100	Georgetown	GE009	\$0	\$0	\$0	\$0	\$5	VERMILION COAL CO	% JOHN D KEADY	261 E DRURY LANE	NORTH BARRINGTONIL	60010	
28-17-700-002	7100	Georgetown	GE014	\$0	\$0	\$0	\$0	\$1	VERMILION COAL CO	% JOHN D KEADY	261 E DRURY LANE	NORTH BARRINGTONIL	60010	
28-18-700-003	7100	Georgetown	GE014	\$0	\$0	\$0	\$0	\$41	VERMILION COAL CO	% JOHN D KEADY	261 E DRURY LANE	NORTH BARRINGTONIL	60010	
28-05-507-012	5030	Georgetown	GE011	\$1,108	\$0	\$0	\$0	\$0	UNION PACIFIC RR CO	PROPERTY TAX	1400 DOUGLAS ST, STOP 1640	OMAHANE	68179	
28-05-507-016	5030	Georgetown	GE011	\$11,243	\$0	\$0	\$0	\$0	UNION PACIFIC RR CO	PROPERTY TAX	1400 DOUGLAS ST, STOP 1640	OMAHANE	68179	
28-05-507-034	5030	Georgetown	GE011	\$165	\$0	\$0	\$0	\$0	UNION PACIFIC RR CO	PROPERTY TAX	1400 DOUGLAS ST, STOP 1640	OMAHANE	68179	
28-05-507-035	5030	Georgetown	GE011	\$346	\$0	\$0	\$0	\$0	UNION PACIFIC RR CO	PROPERTY TAX	1400 DOUGLAS ST, STOP 1640	OMAHANE	68179	
28-05-507-036	5030	Georgetown	GE011	\$346	\$0	\$0	\$0	\$0	UNION PACIFIC RR CO	PROPERTY TAX	1400 DOUGLAS ST, STOP 1640	OMAHANE	68179	
28-07-507-001	5030	Georgetown	GE011	\$346	\$0	\$0	\$0	\$0	UNION PACIFIC RR CO	PROPERTY TAX	1400 DOUGLAS ST, STOP 1640	OMAHANE	68179	
27-24-604-002	90	Georgetown	GE003	\$0	\$0	\$0	\$0	\$0	FAIRVIEW UNITED METHODIST CHURCH	14517 E 980 NORTH RD		GEORGETOWNIL	61846	
27-36-601-006	90	Georgetown	GE003	\$0	\$0	\$0	\$0	\$0	VERMILION COUNTY	201 N VERMILION		DANVILLEIL	61832	
27-36-604-008	90	Georgetown	GE003	\$0	\$0	\$0	\$0	\$0	PLEASANT MOUND CHURCH CHRIST	% PAUL KENT	PO BOX 178	GEORGETOWNIL	61846	
27-36-608-001	90	Georgetown	GE003	\$0	\$0	\$0	\$0	\$0	PLEASANT MOUND CEMETERY	% PAUL KENT	PO BOX 178	GEORGETOWNIL	61846	
32-02-601-005	90	Georgetown	GE003	\$0	\$0	\$0	\$0	\$0	VERMILION CO HIGHWAY	2732 BATESTOWN		OAKWOODIL	61858	
28-04-602-004	90	Georgetown	GE006	\$0	\$0	\$0	\$0	\$0	STATE OF ILLINOIS, DEPARTMENT OF TRANSPORTATION	PO BOX 610		PARISIL	61944	
28-06-604-008	90	Georgetown	GE006	\$0	\$0	\$0	\$0	\$0	WESTVILLE FIRST CHURCH OF CHRIST	15077 E 1200 NORTH RD		WESTVILLEIL	61883	
28-06-604-009	90	Georgetown	GE006	\$0	\$0	\$0	\$0	\$0	WESTVILLE FIRST CHURCH OF CHRIST	15077 E 1200 NORTH RD		WESTVILLEIL	61883	
28-06-604-010	90	Georgetown	GE006	\$0	\$0	\$0	\$0	\$0	WESTVILLE FIRST CHURCH OF CHRIST	15077 E 1200 NORTH RD		WESTVILLEIL	61883	
28-09-602-007	90	Georgetown	GE006	\$0	\$0	\$0	\$0	\$0	STATE OF ILLINOIS, DEPARTMENT OF TRANSPORTATION	PO BOX 610		PARISIL	61944	
28-09-608-012	90	Georgetown	GE006	\$0	\$0	\$0	\$0	\$0	SANDUSKY CEMETERY ASSN	% V STANIS	405 DOWIATT	WESTVILLEIL	61883	11542 N 1800 EAST RD
28-04-602-001	90	Georgetown	GE007	\$0	\$0	\$0	\$0	\$0	STATE OF ILLINOIS, DEPARTMENT OF TRANSPORTATION	PO BOX 610		PARISIL	61944	18007 E 1200 NORTH RD
28-04-602-002	90	Georgetown	GE007	\$0	\$0	\$0	\$0	\$0	STATE OF ILLINOIS, DEPARTMENT OF TRANSPORTATION	PO BOX 610		PARISIL	61944	
28-04-602-003	90	Georgetown	GE007	\$0	\$0	\$0	\$0	\$0	STATE OF ILLINOIS, DEPARTMENT OF TRANSPORTATION	PO BOX 610		PARISIL	61944	
28-09-602-001	90	Georgetown	GE007	\$0	\$0	\$0	\$0	\$0	STATE OF ILLINOIS, DEPARTMENT OF TRANSPORTATION	PO BOX 610		PARISIL	61944	
28-09-602-004	90	Georgetown	GE007	\$0	\$0	\$0	\$0	\$0	STATE OF ILLINOIS, DEPARTMENT OF TRANSPORTATION	PO BOX 610		PARISIL	61944	
28-09-602-005	90	Georgetown	GE007	\$0	\$0	\$0	\$0	\$0	STATE OF ILLINOIS, DEPARTMENT OF TRANSPORTATION	PO BOX 610		PARISIL	61944	
28-09-609-002	90	Georgetown	GE007	\$0	\$0	\$0	\$0	\$0	VILLAGE OF WESTVILLE	201 N STATE		WESTVILLEIL	61883	
28-18-602-029	90	Georgetown	GE007	\$0	\$0	\$0	\$0	\$0	STATE OF ILLINOIS, DEPARTMENT OF TRANSPORTATION	PO BOX 610		PARISIL	61944	
28-05-609-026	90	Georgetown	GE009	\$0	\$0	\$0	\$0	\$0	VILLAGE OF WESTVILLE	201 N STATE		WESTVILLEIL	61883	16453 E 1200 NORTH
28-05-610-002	90	Georgetown	GE009	\$0	\$0	\$0	\$0	\$0	WESTVILLE BELGIUM SANITARY DISTRICT	120 E MAIN		WESTVILLEIL	61883	
28-08-602-001	90	Georgetown	GE009	\$0	\$0	\$0	\$0	\$0	STATE OF ILLINOIS, DEPARTMENT OF TRANSPORTATION	PO BOX 610		PARISIL	61944	
28-08-602-003	90	Georgetown	GE009	\$0	\$0	\$0	\$0	\$0	STATE OF ILLINOIS, DEPARTMENT OF TRANSPORTATION	PO BOX 610		PARISIL	61944	
28-08-602-017	90	Georgetown	GE009	\$0	\$0	\$0	\$0	\$0	STATE OF ILLINOIS, DEPARTMENT OF TRANSPORTATION	PO BOX 610		PARISIL	61944	
28-08-608-001	90	Georgetown	GE009	\$0	\$0	\$0	\$0	\$0	ST PETER & PAUL CEMETERY	231 N STATE		WESTVILLEIL	61883	11708 N 1670 EAST RD
28-17-602-001	90	Georgetown	GE009	\$0	\$0	\$0	\$0	\$0	STATE OF ILLINOIS, DEPARTMENT OF TRANSPORTATION	PO BOX 610		PARISIL	61944	
28-17-602-002	90	Georgetown	GE009	\$0	\$0	\$0	\$0	\$0	STATE OF ILLINOIS, DEPARTMENT OF TRANSPORTATION	PO BOX 610		PARISIL	61944	
28-17-602-003	90	Georgetown	GE009	\$0	\$0	\$0	\$0	\$0	STATE OF ILLINOIS, DEPARTMENT OF TRANSPORTATION	PO BOX 610		PARISIL	61944	
28-17-602-004	90	Georgetown	GE009	\$0	\$0	\$0	\$0	\$0	STATE OF ILLINOIS, DEPARTMENT OF TRANSPORTATION	PO BOX 610		PARISIL	61944	
28-17-602-005	90	Georgetown	GE009	\$0	\$0	\$0	\$0	\$0	STATE OF ILLINOIS, DEPARTMENT OF TRANSPORTATION	PO BOX 610		PARISIL	61944	
28-17-602-006	90	Georgetown	GE009	\$0	\$0	\$0	\$0	\$0	STATE OF ILLINOIS, DEPARTMENT OF TRANSPORTATION	PO BOX 610		PARISIL	61944	
28-17-602-007	90	Georgetown	GE009	\$0	\$0	\$0	\$0	\$0	STATE OF ILLINOIS, DEPARTMENT OF TRANSPORTATION	PO BOX 610		PARISIL	61944	
28-17-602-008	90	Georgetown	GE009	\$0	\$0	\$0	\$0	\$0	STATE OF ILLINOIS, DEPARTMENT OF TRANSPORTATION	PO BOX 610		PARISIL	61944	
28-17-609-017	90	Georgetown	GE009	\$0	\$0	\$0	\$0	\$0	VILLAGE OF WESTVILLE	201 N STATE		WESTVILLEIL	61883	
28-18-602-030	90	Georgetown	GE009	\$0	\$0	\$0	\$0	\$0	STATE OF ILLINOIS, DEPARTMENT OF TRANSPORTATION	PO BOX 610		PARISIL	61944	

P08/17/2021

P08/17/2021	Township	Tax Code	Non Farm Land	Non Farm Building	Farm Land	Farm Building	Mineral	Owner Name 1	Address	Address 2	City/State	Zip Code	Site Address 1
28-18-609-019	90	Georgetown	GE009	\$0	\$0	\$0	\$0	VILLAGE OF WESTVILLE		201 N STATE	WESTVILLEIL	61883	
28-05-300-030	90	Georgetown	GE011	\$2,227	\$0	\$0	\$0	VERMILION CO TRTE		PO BOX 96	EDWARDSVILLEIL	62025	
28-05-602-001	90	Georgetown	GE011	\$0	\$0	\$0	\$0	STATE OF ILLINOIS, DEPARTMENT OF TRANSPORTATION		PO BOX 610	PARISIL	61944	
28-05-602-002	90	Georgetown	GE011	\$0	\$0	\$0	\$0	STATE OF ILLINOIS, DEPARTMENT OF TRANSPORTATION		PO BOX 610	PARISIL	61944	
28-05-602-004	90	Georgetown	GE011	\$0	\$0	\$0	\$0	STATE OF ILLINOIS, DEPARTMENT OF TRANSPORTATION		PO BOX 610	PARISIL	61944	
28-05-602-005	90	Georgetown	GE011	\$0	\$0	\$0	\$0	STATE OF ILLINOIS, DEPARTMENT OF TRANSPORTATION		PO BOX 610	PARISIL	61944	
28-05-602-006	90	Georgetown	GE011	\$0	\$0	\$0	\$0	STATE OF ILLINOIS, DEPARTMENT OF TRANSPORTATION		PO BOX 610	PARISIL	61944	
28-05-602-007	90	Georgetown	GE011	\$0	\$0	\$0	\$0	STATE OF ILLINOIS, DEPARTMENT OF TRANSPORTATION		PO BOX 610	PARISIL	61944	
28-05-602-008	90	Georgetown	GE011	\$0	\$0	\$0	\$0	STATE OF ILLINOIS, DEPARTMENT OF TRANSPORTATION		PO BOX 610	PARISIL	61944	
28-05-602-009	90	Georgetown	GE011	\$0	\$0	\$0	\$0	STATE OF ILLINOIS, DEPARTMENT OF TRANSPORTATION		PO BOX 610	PARISIL	61944	
28-05-602-010	90	Georgetown	GE011	\$0	\$0	\$0	\$0	STATE OF ILLINOIS, DEPARTMENT OF TRANSPORTATION		PO BOX 610	PARISIL	61944	
28-05-602-011	90	Georgetown	GE011	\$0	\$0	\$0	\$0	STATE OF ILLINOIS, DEPARTMENT OF TRANSPORTATION		PO BOX 610	PARISIL	61944	
28-05-602-012	90	Georgetown	GE011	\$0	\$0	\$0	\$0	STATE OF ILLINOIS, DEPARTMENT OF TRANSPORTATION		PO BOX 610	PARISIL	61944	
28-05-602-013	90	Georgetown	GE011	\$0	\$0	\$0	\$0	STATE OF ILLINOIS, DEPARTMENT OF TRANSPORTATION		PO BOX 610	PARISIL	61944	
28-05-602-014	90	Georgetown	GE011	\$0	\$0	\$0	\$0	STATE OF ILLINOIS, DEPARTMENT OF TRANSPORTATION		PO BOX 610	PARISIL	61944	
28-05-602-015	90	Georgetown	GE011	\$0	\$0	\$0	\$0	STATE OF ILLINOIS, DEPARTMENT OF TRANSPORTATION		PO BOX 610	PARISIL	61944	
28-05-602-017	90	Georgetown	GE011	\$0	\$0	\$0	\$0	STATE OF ILLINOIS, DEPARTMENT OF TRANSPORTATION		PO BOX 610	PARISIL	61944	
28-05-602-022	90	Georgetown	GE011	\$0	\$0	\$0	\$0	STATE OF ILLINOIS, DEPARTMENT OF TRANSPORTATION		PO BOX 610	PARISIL	61944	
28-05-602-023	90	Georgetown	GE011	\$0	\$0	\$0	\$0	STATE OF ILLINOIS, DEPARTMENT OF TRANSPORTATION		PO BOX 610	PARISIL	61944	
28-05-602-024	90	Georgetown	GE011	\$0	\$0	\$0	\$0	STATE OF ILLINOIS, DEPARTMENT OF TRANSPORTATION		PO BOX 610	PARISIL	61944	
28-05-602-025	90	Georgetown	GE011	\$0	\$0	\$0	\$0	STATE OF ILLINOIS, DEPARTMENT OF TRANSPORTATION		PO BOX 610	PARISIL	61944	
28-05-602-026	90	Georgetown	GE011	\$0	\$0	\$0	\$0	STATE OF ILLINOIS, DEPARTMENT OF TRANSPORTATION		PO BOX 610	PARISIL	61944	
28-05-603-012	90	Georgetown	GE011	\$0	\$0	\$0	\$0	WESTVILLE C U DISTRICT #2		% SETH MILLER	WESTVILLEIL	61883	
28-05-603-013	90	Georgetown	GE011	\$0	\$0	\$0	\$0	VILLAGE OF WESTVILLE		201 N STATE	WESTVILLEIL	61883	
28-05-604-002	90	Georgetown	GE011	\$0	\$0	\$0	\$0	ST MARYS ROMAN CATHOLIC CHURCH		231 N STATE	WESTVILLEIL	61883	
28-05-604-004	90	Georgetown	GE011	\$0	\$0	\$0	\$0	ST MARYS ROMAN CATHOLIC CHURCH		231 N STATE	WESTVILLEIL	61883	
28-05-604-005	90	Georgetown	GE011	\$0	\$0	\$0	\$0	ST MARYS ROMAN CATHOLIC CHURCH		231 N STATE	WESTVILLEIL	61883	
28-05-604-007	90	Georgetown	GE011	\$0	\$0	\$0	\$0	ST MARYS ROMAN CATHOLIC CHURCH		231 N STATE	WESTVILLEIL	61883	
28-05-604-008	90	Georgetown	GE011	\$0	\$0	\$0	\$0	ST MARYS ROMAN CATHOLIC CHURCH		231 N STATE	WESTVILLEIL	61883	
28-05-604-009	90	Georgetown	GE011	\$0	\$0	\$0	\$0	TRINITY UNITED CHURCH OF CHRIST		311 E MOSES	WESTVILLEIL	61883	
28-05-609-003	90	Georgetown	GE011	\$0	\$0	\$0	\$0	VILLAGE OF WESTVILLE		201 N STATE	WESTVILLEIL	61883	
28-05-609-013	90	Georgetown	GE011	\$0	\$0	\$0	\$0	VILLAGE OF WESTVILLE		201 N STATE	WESTVILLEIL	61883	
28-05-609-030	90	Georgetown	GE011	\$0	\$0	\$0	\$0	VILLAGE OF WESTVILLE		201 N STATE	WESTVILLEIL	61883	
28-05-609-031	90	Georgetown	GE011	\$0	\$0	\$0	\$0	VILLAGE OF WESTVILLE		201 N STATE	WESTVILLEIL	61883	401 E MAIN
28-05-609-032	90	Georgetown	GE011	\$0	\$0	\$0	\$0	VILLAGE OF WESTVILLE		210 N STATE	WESTVILLEIL	61883	200 WASHINGTON
28-05-610-003	90	Georgetown	GE011	\$0	\$0	\$0	\$0	WESTVILLE BELGIUM SANITARY DISTRICT		200 E MAIN	WESTVILLEIL	61883	
28-06-416-074	90	Georgetown	GE011	\$2,971	\$3,819	\$0	\$0	WESTVILLE FIRE PROTECTION DISTRICT		119 W WILLIAMS	WESTVILLEIL	61883	201 W WILLIAMS
28-06-416-116	90	Georgetown	GE011	\$2,023	\$4,001	\$0	\$0	WESTVILLE AREA FIRE PROTECTION DISTRICT		119 W WILLIAMS	WESTVILLEIL	61883	
28-06-602-001	90	Georgetown	GE011	\$0	\$0	\$0	\$0	STATE OF ILLINOIS, DEPARTMENT OF TRANSPORTATION		PO BOX 610	PARISIL	61944	
28-06-602-002	90	Georgetown	GE011	\$0	\$0	\$0	\$0	STATE OF ILLINOIS, DEPARTMENT OF TRANSPORTATION		PO BOX 610	PARISIL	61944	
28-06-602-003	90	Georgetown	GE011	\$0	\$0	\$0	\$0	STATE OF ILLINOIS, DEPARTMENT OF TRANSPORTATION		PO BOX 610	PARISIL	61944	
28-06-602-004	90	Georgetown	GE011	\$0	\$0	\$0	\$0	IDOT		PO BOX 610	PARISIL	61944	
28-06-602-006	90	Georgetown	GE011	\$0	\$0	\$0	\$0	STATE OF ILLINOIS, DEPARTMENT OF TRANSPORTATION		PO BOX 610	PARISIL	61944	
28-06-602-007	90	Georgetown	GE011	\$0	\$0	\$0	\$0	STATE OF ILLINOIS, DEPARTMENT OF TRANSPORTATION		PO BOX 610	PARISIL	61944	
28-06-602-009	90	Georgetown	GE011	\$0	\$0	\$0	\$0	STATE OF ILLINOIS, DEPARTMENT OF TRANSPORTATION		PO BOX 610	PARISIL	61944	
28-06-602-010	90	Georgetown	GE011	\$0	\$0	\$0	\$0	STATE OF ILLINOIS, DEPARTMENT OF TRANSPORTATION		PO BOX 610	PARISIL	61944	
28-06-602-011	90	Georgetown	GE011	\$0	\$0	\$0	\$0	STATE OF ILLINOIS, DEPARTMENT OF TRANSPORTATION		PO BOX 610	PARISIL	61944	
28-06-602-012	90	Georgetown	GE011	\$0	\$0	\$0	\$0	STATE OF ILLINOIS, DEPARTMENT OF TRANSPORTATION		PO BOX 610	PARISIL	61944	
28-06-602-013	90	Georgetown	GE011	\$0	\$0	\$0	\$0	STATE OF ILLINOIS, DEPARTMENT OF TRANSPORTATION		PO BOX 610	PARISIL	61944	
28-06-602-014	90	Georgetown	GE011	\$0	\$0	\$0	\$0	STATE OF ILLINOIS, DEPARTMENT OF TRANSPORTATION		PO BOX 610	PARISIL	61944	
28-06-602-015	90	Georgetown	GE011	\$0	\$0	\$0	\$0	STATE OF ILLINOIS, DEPARTMENT OF TRANSPORTATION		PO BOX 610	PARISIL	61944	
28-06-602-016	90	Georgetown	GE011	\$0	\$0	\$0	\$0	STATE OF ILLINOIS, DEPARTMENT OF TRANSPORTATION		PO BOX 610	PARISIL	61944	
28-06-602-017	90	Georgetown	GE011	\$0	\$0	\$0	\$0	STATE OF ILLINOIS, DEPARTMENT OF TRANSPORTATION		PO BOX 610	PARISIL	61944	
28-06-602-018	90	Georgetown	GE011	\$0	\$0	\$0	\$0	STATE OF ILLINOIS, DEPARTMENT OF TRANSPORTATION		PO BOX 610	PARISIL	61944	
28-06-602-019	90	Georgetown	GE011	\$0	\$0	\$0	\$0	STATE OF ILLINOIS, DEPARTMENT OF TRANSPORTATION		PO BOX 610	PARISIL	61944	
28-06-602-020	90	Georgetown	GE011	\$0	\$0	\$0	\$0	STATE OF ILLINOIS, DEPARTMENT OF TRANSPORTATION		PO BOX 610	PARISIL	61944	
28-06-602-021	90	Georgetown	GE011	\$0	\$0	\$0	\$0	STATE OF ILLINOIS, DEPARTMENT OF TRANSPORTATION		PO BOX 610	PARISIL	61944	
28-06-602-022	90	Georgetown	GE011	\$0	\$0	\$0	\$0	STATE OF ILLINOIS, DEPARTMENT OF TRANSPORTATION		PO BOX 610	PARISIL	61944	
28-06-602-023	90	Georgetown	GE011	\$0	\$0	\$0	\$0	STATE OF ILLINOIS, DEPARTMENT OF TRANSPORTATION		PO BOX 610	PARISIL	61944	
28-06-602-024	90	Georgetown	GE011	\$0	\$0	\$0	\$0	STATE OF ILLINOIS, DEPARTMENT OF TRANSPORTATION		PO BOX 610	PARISIL	61944	
28-06-602-025	90	Georgetown	GE011	\$0	\$0	\$0	\$0	STATE OF ILLINOIS, DEPARTMENT OF TRANSPORTATION		PO BOX 610	PARISIL	61944	
28-06-602-026	90	Georgetown	GE011	\$0	\$0	\$0	\$0	STATE OF ILLINOIS, DEPARTMENT OF TRANSPORTATION		PO BOX 610	PARISIL	61944	
28-06-602-030	90	Georgetown	GE011	\$0	\$0	\$0	\$0	STATE OF ILLINOIS, DEPARTMENT OF TRANSPORTATION		PO BOX 610	PARISIL	61944	
28-06-602-032	90	Georgetown	GE011	\$0	\$0	\$0	\$0	STATE OF ILLINOIS, DEPARTMENT OF TRANSPORTATION		PO BOX 610	PARISIL	61944	
28-06-602-033	90	Georgetown	GE011	\$0	\$0	\$0	\$0	STATE OF ILLINOIS, DEPARTMENT OF TRANSPORTATION		PO BOX 610	PARISIL	61944	
28-06-602-034	90	Georgetown	GE011	\$0	\$0	\$0	\$0	STATE OF ILLINOIS, DEPARTMENT OF TRANSPORTATION		PO BOX 610	PARISIL	61944	
28-06-602-035	90	Georgetown	GE011	\$0	\$0	\$0	\$0	STATE OF ILLINOIS, DEPARTMENT OF TRANSPORTATION		PO BOX 610	PARISIL	61944	
28-06-602-036	90	Georgetown	GE011	\$0	\$0	\$0	\$0	STATE OF ILLINOIS, DEPARTMENT OF TRANSPORTATION		PO BOX 610	PARISIL	61944	
28-06-602-037	90	Georgetown	GE011	\$0	\$0	\$0	\$0	STATE OF ILLINOIS, DEPARTMENT OF TRANSPORTATION		PO BOX 610	PARISIL	61944	
28-06-602-038	90	Georgetown	GE011	\$0	\$0	\$0	\$0	STATE OF ILLINOIS, DEPARTMENT OF TRANSPORTATION		PO BOX 610	PARISIL	61944	
28-06-602-039	90	Georgetown	GE011	\$0	\$0	\$0	\$0	STATE OF ILLINOIS, DEPARTMENT OF TRANSPORTATION		PO BOX 610	PARISIL	61944	
28-06-602-040	90	Georgetown	GE011	\$0	\$0	\$0	\$0	STATE OF ILLINOIS, DEPARTMENT OF TRANSPORTATION		PO BOX 610	PARISIL	61944	
28-06-602-041	90	Georgetown	GE011	\$0	\$0	\$0	\$0	STATE OF ILLINOIS, DEPARTMENT OF TRANSPORTATION		PO BOX 610	PARISIL	61944	
28-06-602-042	90	Georgetown	GE011	\$0	\$0	\$0	\$0	STATE OF ILLINOIS, DEPARTMENT OF TRANSPORTATION		PO BOX 610	PARISIL	61944	

28-08-602-036	90	Georgetown	GE011
28-08-602-037	90	Georgetown	GE011
28-08-602-038	90	Georgetown	GE011
28-08-602-039	90	Georgetown	GE011
28-08-602-040	90	Georgetown	GE011
28-08-602-041	90	Georgetown	GE011
28-08-602-042	90	Georgetown	GE011
28-08-603-006	90	Georgetown	GE011
28-08-607-001	90	Georgetown	GE011
28-08-607-002	90	Georgetown	GE011
28-08-607-003	90	Georgetown	GE011
28-08-609-001	90	Georgetown	GE011
28-08-609-002	90	Georgetown	GE011
28-08-609-033	90	Georgetown	GE011
28-08-610-001	90	Georgetown	GE011
28-05-206-001	90	Georgetown	GE012
28-05-609-002	90	Georgetown	GE012
28-05-610-00	90	Georgetown	GE012

P08/17/2021	Township	Tax Code	Non Farm Land	Non Farm Building	Farm Land	Farm Building	Mineral	Owner Name 1	Address	Address 2	City/State	Zip Code	Site Address 1
28-06-602-043	90	Georgetown	GE011	\$0	\$0	\$0	\$0	STATE OF ILLINOIS, DEPARTMENT OF TRANSPORTATION	PO BOX 610		PARISIL	61944	
28-06-602-044	90	Georgetown	GE011	\$0	\$0	\$0	\$0	STATE OF ILLINOIS, DEPARTMENT OF TRANSPORTATION	PO BOX 610		PARISIL	61944	
28-06-602-046	90	Georgetown	GE011	\$0	\$0	\$0	\$0	STATE OF ILLINOIS, DEPARTMENT OF TRANSPORTATION	PO BOX 610		PARISIL	61944	
28-06-602-047	90	Georgetown	GE011	\$0	\$0	\$0	\$0	STATE OF ILLINOIS, DEPARTMENT OF TRANSPORTATION	PO BOX 610		PARISIL	61944	
28-06-602-048	90	Georgetown	GE011	\$0	\$0	\$0	\$0	STATE OF ILLINOIS, DEPARTMENT OF TRANSPORTATION	PO BOX 610		PARISIL	61944	
28-06-602-049	90	Georgetown	GE011	\$0	\$0	\$0	\$0	STATE OF ILLINOIS, DEPARTMENT OF TRANSPORTATION	PO BOX 610		PARISIL	61944	
28-06-602-050	90	Georgetown	GE011	\$0	\$0	\$0	\$0	STATE OF ILLINOIS, DEPARTMENT OF TRANSPORTATION	PO BOX 610		PARISIL	61944	
28-06-602-051	90	Georgetown	GE011	\$0	\$0	\$0	\$0	STATE OF ILLINOIS, DEPARTMENT OF TRANSPORTATION	PO BOX 610		PARISIL	61944	
28-06-603-002	90	Georgetown	GE011	\$0	\$0	\$0	\$0	WESTVILLE C U DISTRICT #2	% SETH MILLER	125 ELLSWORTH	WESTVILLEIL	61883	
28-06-603-003	90	Georgetown	GE011	\$0	\$0	\$0	\$0	WESTVILLE C U DISTRICT #2	% SETH MILLER	125 ELLSWORTH	WESTVILLEIL	61883	
28-06-603-004	90	Georgetown	GE011	\$0	\$0	\$0	\$0	WESTVILLE C U DISTRICT #2	% SETH MILLER	125 ELLSWORTH	WESTVILLEIL	61883	
28-06-603-005	90	Georgetown	GE011	\$0	\$0	\$0	\$0	WESTVILLE C U DISTRICT #2	% SETH MILLER	125 ELLSWORTH	WESTVILLEIL	61883	
28-06-603-009	90	Georgetown	GE011	\$0	\$0	\$0	\$0	WESTVILLE C U DISTRICT #2	% SETH MILLER	125 ELLSWORTH	WESTVILLEIL	61883	
28-06-605-001	90	Georgetown	GE011	\$0	\$0	\$0	\$0	WESTVILLE AREA FIRE PROTECTION DISTRICT	119 W WILLIAMS		WESTVILLEIL	61883	
28-06-605-002	90	Georgetown	GE011	\$0	\$0	\$0	\$0	WESTVILLE AREA FIRE PROTECTION DISTRICT	119 W WILLIAMS		WESTVILLEIL	61883	115 W WILLIAMS
28-07-210-006	90	Georgetown	GE011	\$13,760	\$13,619	\$0	\$0	MOODY, TIMOTHY A & ZACKARY A	309 E NORTH		RIDGE FARMIL	61870	312 S STATE
28-07-602-001	90	Georgetown	GE011	\$0	\$0	\$0	\$0	STATE OF ILLINOIS, DEPARTMENT OF TRANSPORTATION	PO BOX 610		PARISIL	61944	
28-07-602-002	90	Georgetown	GE011	\$0	\$0	\$0	\$0	STATE OF ILLINOIS, DEPARTMENT OF TRANSPORTATION	PO BOX 610		PARISIL	61944	
28-07-602-003	90	Georgetown	GE011	\$0	\$0	\$0	\$0	STATE OF ILLINOIS, DEPARTMENT OF TRANSPORTATION	PO BOX 610		PARISIL	61944	
28-07-602-007	90	Georgetown	GE011	\$0	\$0	\$0	\$0	STATE OF ILLINOIS, DEPARTMENT OF TRANSPORTATION	PO BOX 610		PARISIL	61944	
28-07-602-008	90	Georgetown	GE011	\$0	\$0	\$0	\$0	STATE OF ILLINOIS, DEPARTMENT OF TRANSPORTATION	PO BOX 610		PARISIL	61944	
28-07-602-010	90	Georgetown	GE011	\$0	\$0	\$0	\$0	STATE OF ILLINOIS, DEPARTMENT OF TRANSPORTATION	PO BOX 610		PARISIL	61944	
28-07-602-014	90	Georgetown	GE011	\$0	\$0	\$0	\$0	STATE OF ILLINOIS, DEPARTMENT OF TRANSPORTATION	PO BOX 610		PARISIL	61944	
28-07-602-015	90	Georgetown	GE011	\$0	\$0	\$0	\$0	STATE OF ILLINOIS, DEPARTMENT OF TRANSPORTATION	PO BOX 610		PARISIL	61944	
28-07-602-016	90	Georgetown	GE011	\$0	\$0	\$0	\$0	STATE OF ILLINOIS, DEPARTMENT OF TRANSPORTATION	PO BOX 610		PARISIL	61944	
28-07-602-017	90	Georgetown	GE011	\$0	\$0	\$0	\$0	STATE OF ILLINOIS, DEPARTMENT OF TRANSPORTATION	PO BOX 610		PARISIL	61944	
28-07-609-004	90	Georgetown	GE011	\$0	\$0	\$0	\$0	VILLAGE OF WESTVILLE	201 N STATE		WESTVILLEIL	61883	
28-07-609-005	90	Georgetown	GE011	\$0	\$0	\$0	\$0	VILLAGE OF WESTVILLE	201 N STATE		WESTVILLEIL	61883	
28-07-611-001	90	Georgetown	GE011	\$0	\$0	\$0	\$0	U S POSTAL SERVICE	% DENNIS WAMSLEY	475 LENFANT PLAZA	S W WASHINGTONDC	20260	226 S STATE
28-08-602-004	90	Georgetown	GE011	\$0	\$0	\$0	\$0	STATE OF ILLINOIS, DEPARTMENT OF TRANSPORTATION	PO BOX 610		PARISIL	61944	
28-08-602-005	90	Georgetown	GE011	\$0	\$0	\$0	\$0	STATE OF ILLINOIS, DEPARTMENT OF TRANSPORTATION	PO BOX 610		PARISIL	61944	
28-08-602-008	90	Georgetown	GE011	\$0	\$0	\$0	\$0	STATE OF ILLINOIS, DEPARTMENT OF TRANSPORTATION	PO BOX 610		PARISIL	61944	

08/17/2021

	Township	Tax Code	Non Farm Land	Non Farm Building	Farm Land	Farm Building	Mineral	Owner Name 1	Address	Address 2	City/State	Zip Code	Site Address 1
28-29-609-005	90	Georgetown	GE015	\$0	\$0	\$0	\$0	GEORGETOWN TOWNSHIP	1805 N MAIN		GEORGETOWNIL	61846	
28-29-609-007	90	Georgetown	GE015	\$0	\$0	\$0	\$0	GEORGETOWN TOWNSHIP	1805 N MAIN		GEORGETOWNIL	61846	
33-06-609-014	90	Georgetown	GE015	\$0	\$0	\$0	\$0	CITY OF GEORGETOWN	208 S WALNUT		GEORGETOWNIL	61846	
33-06-609-015	90	Georgetown	GE015	\$0	\$0	\$0	\$0	CITY OF GEORGETOWN	208 S WALNUT		GEORGETOWNIL	61846	
28-18-200-011	80	Georgetown	GE009	\$5,019	\$40,547	\$0	\$0	E R H ENTERPRISES INC	POB 337		WESTVILLEIL	61883	1002 S STATE
28-18-200-012	80	Georgetown	GE009	\$1,888	\$11,883	\$0	\$0	E R H ENTERPRISES INC	POB 337		WESTVILLEIL	61883	
28-18-200-014	80	Georgetown	GE009	\$13,732	\$17,478	\$0	\$0	E R H ENTERPRISES INC	POB 337		WESTVILLEIL	61883	
28-07-200-002	80	Georgetown	GE011	\$2,788	\$1,926	\$0	\$0	AMEREN ILLINOIS CO	POB 66149 (MC 210)		SAINT LOUISMO	63166	
28-31-300-004	80	Georgetown	GE015	\$5,783	\$5,898	\$0	\$0	AMEREN ILLINOIS CO	POB 66149 (MC 210)		SAINT LOUISMO	63166	
27-26-100-006	60	Georgetown	GE003	\$13	\$0	\$0	\$0	VERMILION COAL CO	% JOHN D KEADY	261 E DRURY LANE	NORTH BARRINGTONIL	60010	
28-09-100-001	60	Georgetown	GE007	\$2,472	\$2,407	\$0	\$0	PANHANDLE EASTERN PIPELINE CO	% K E ANDREWS & CO	1900 DALROCK RD	ROWLETTTX	75088	
28-17-105-007	60	Georgetown	GE009	\$4,853	\$42,308	\$0	\$0	LIPA, MARTIN	502 SWISHER		DANVILLEIL	61832	2203 S STATE
28-17-200-006	60	Georgetown	GE009	\$502	\$0	\$0	\$0	VERMILION COAL CO	% JOHN D KEADY	261 E DRURY LANE	NORTH BARRINGTONIL	60010	
28-18-200-040	60	Georgetown	GE009	\$4,156	\$1,502	\$0	\$0	KING, CASEY & RACHEL	105 GOLF LANE		WESTVILLEIL	61883	15879 CLINGAN LANE
28-18-201-019	60	Georgetown	GE009	\$7,216	\$22,873	\$0	\$0	ALLEN, HYE MICHA	1702 S STATE		WESTVILLEIL	61883	1702 S STATE
28-05-100-023	60	Georgetown	GE011	\$4,913	\$26,114	\$0	\$0	PIZZA TIME INC	POB 709		WESTVILLEIL	61817	901 N STATE
28-05-101-102	60	Georgetown	GE011	\$1,340	\$0	\$0	\$0	BANNON, DEBRA K	215 PARK		WESTVILLEIL	61883	
28-05-101-103	60	Georgetown	GE011	\$3,943	\$15,090	\$0	\$0	BANNON, DEBRA K	215 PARK		WESTVILLEIL	61883	1510 N FRANKLIN
28-05-102-014	60	Georgetown	GE011	\$6,192	\$3,900	\$0	\$0	URBAN, RAYMOND	915 N STATE		WESTVILLEIL	61883	
28-05-300-006	60	Georgetown	GE011	\$13,044	\$143,079	\$0	\$0	LOY FOODS INC, KENS IGA	707 N STATE		WESTVILLEIL	61883	707 N STATE
28-05-300-008	60	Georgetown	GE011	\$2,546	\$18,864	\$0	\$0	WELLINGTON NORTHWEST LLC	607 N STATE		WESTVILLEIL	61883	607 N STATE
28-05-300-046	60	Georgetown	GE011	\$4,184	\$21,035	\$0	\$0	DOWNING, LEON ET AL	1111 E WINTER		DANVILLEIL	61832	
28-05-300-059	60	Georgetown	GE011	\$51,302	\$255,734	\$0	\$0	BMA PROPERTIES, LLC	106 ADRIS PLACE		DOTHANAL	36303	519 N STATE
28-05-300-060	60	Georgetown	GE011	\$2,500	\$0	\$0	\$0	BINV REAL ESTATE INC	%ED BARNEY	208 W NORTH	DANVILLEIL	61832	
28-05-306-002	60	Georgetown	GE011	\$11,486	\$64,133	\$0	\$0	LATOZ HARDWARE INC	147 N STATE		WESTVILLEIL	61883	
28-05-306-004	60	Georgetown	GE011	\$5,741	\$37,126	\$0	\$0	LATOZ HARDWARE INC	147 N STATE		WESTVILLEIL	61883	
28-05-306-006	60	Georgetown	GE011	\$5,741	\$3,939	\$0	\$0	KARUZIS, LISA A	& ALLAN M HARVEY	143 N STATE	WESTVILLEIL	61883	143 N STATE
28-05-306-008	60	Georgetown	GE011	\$5,741	\$5,576	\$0	\$0	BARNEY, EDWIN C SR, DUCKS	9 RUE LE PETITE		WESTVILLEIL	61883	141 N STATE
28-05-306-009	60	Georgetown	GE011	\$1,988	\$2,580	\$0	\$0	BOARD OF TRTE WESTVILLE PUBLIC LIBRARY	% WESTVILLE PUBLIC LIBRARY DIST	223 S STATE	WESTVILLEIL	61883	139 N STATE
28-05-306-010	60	Georgetown	GE011	\$1,870	\$2,580	\$0	\$0	BOARD OF TRTE WESTVILLE PUBLIC LIBRARY	% WESTVILLE PUBLIC LIBRARY DIST	223 S STATE	WESTVILLEIL	61883	137 N STATE
28-05-306-012	60	Georgetown	GE011	\$7,001	\$9,838	\$0	\$0	LAWLES, DOUG	109 MADISON		WESTVILLEIL	61883	135 N STATE
28-05-306-013	60	Georgetown	GE011	\$4,809	\$10,625	\$0	\$0	LAWLES, DOUG	109 MADISON		WESTVILLEIL	61883	
28-05-306-015	60	Georgetown	GE011	\$5,741	\$8,288	\$0	\$0	LAWLES, DOUG	109 MADISON		WESTVILLEIL	61883	
28-05-306-018	60	Georgetown	GE011	\$5,741	\$1,153	\$0	\$0	BARNEY, EDWIN C JR	320 CLARK		WESTVILLEIL	61883	125 N STATE
28-05-306-021	60	Georgetown	GE011	\$10,786	\$0	\$0	\$0	ROYAL WEST PHARMACY LP	7077 AVE DU PARC	SUITE #600			
28-05-306-023	60	Georgetown	GE011	\$4,675	\$7,013	\$0	\$0	LATOZ HARDWARE INC	147 N STATE		WESTVILLEIL	61883	
28-05-306-024	60	Georgetown	GE011	\$1,174	\$0	\$0	\$0	BARNEY, JODI	303 JULES		WESTVILLEIL	61883	
28-05-306-025	60	Georgetown	GE011	\$1,174	\$0	\$0	\$0	BARNEY, JODI	303 JULES		WESTVILLEIL	61883	
28-05-310-001	60	Georgetown	GE011	\$15,868	\$112,727	\$0	\$0	ROYAL WEST PHARMACY LP	7077 AVE DU PARC	SUITE #600			
28-05-310-002	60	Georgetown	GE011	\$24,772	\$163,859	\$0	\$0	FIRST FINANCIAL BANK NA	ATTN: FINANCE CONTROL	POB 2122	TERRE HAUTEIN	47802	
28-06-200-010	60	Georgetown	GE011	\$8,242	\$0	\$0	\$0	SMITH, ROGER & KARI	14527 W CLINGAN		WESTVILLEIL	61883	
28-06-201-012	60	Georgetown	GE011	\$4,437	\$29,518	\$0	\$0	ACORD, MARTY JR, RED DOG SALOON	907 N STATE		WESTVILLEIL	61883	1520 N STATE
28-06-201-023	60	Georgetown	GE011	\$600	\$0	\$0	\$0	ACORD, MARTY JR, RED DOG SALOON	907 N STATE		WESTVILLEIL	61883	1520 N STATE
28-06-206-002	60	Georgetown	GE011	\$19,543	\$132,368	\$0	\$0	AMARJYOTH INC, MARY QUEEN	1130 N STATE		WESTVILLEIL	61883	1130 N STATE
28-06-408-018	60	Georgetown	GE011	\$3,650	\$10,990	\$0	\$0	WELLINGTON NORTHWEST LLC	607 N STATE		WESTVILLEIL	61883	702 N STATE
28-06-409-016	60	Georgetown	GE011	\$2,031	\$33,466	\$0	\$0	R & S RENTALS INC	733 N LOGAN		DANVILLEIL	61832	301 VICTOR
28-06-416-106	60	Georgetown	GE011	\$5,909	\$22,387	\$0	\$0	BARNEY, BARBARA ET AL	9 RUE LE PETITE		WESTVILLEIL	61883	226 N STATE
28-06-420-013	60	Georgetown	GE011	\$2,818	\$0	\$0	\$0	JONES, MARY HELEN	207 W MAIN		WESTVILLEIL	61883	
28-06-420-014	60	Georgetown	GE011	\$4,334	\$16,812	\$0	\$0	JONES, MARY HELEN, BRUNSWICK	207 W MAIN		WESTVILLEIL	61883	207 W MAIN
28-06-420-015	60	Georgetown	GE011	\$7,151	\$26,177	\$0	\$0	AMERITECH ILLINOIS, ATTN PROPERTY TAX DEPT	1010 PINE	9E-L-01	SAINT LOUISMO	63101	
28-06-421-013	60	Georgetown	GE011	\$2,071	\$33,647	\$0	\$0	BRYANT, WAYNE L, SPORTSMAN	615 E MAIN		WESTVILLEIL	61883	140 N STATE
28-06-421-014	60	Georgetown	GE011	\$9,820	\$0	\$0	\$0	BRYANT, WAYNE L & PATRICIA A	615 E MAIN		WESTVILLEIL	61883	132 N STATE
28-06-421-017	60	Georgetown	GE011	\$5,224	\$35,684	\$0	\$0	BRYANT, WAYNE L, DOLLAR GENERAL	615 E MAIN		WESTVILLEIL	61883	126 N STATE
28-06-421-019	60	Georgetown	GE011	\$1,636	\$6,452	\$0	\$0	BRYANT, WAYNE L, MYERS APPLIANCE	615 E MAIN		WESTVILLEIL	61883	120 N STATE
28-06-421-020	60	Georgetown	GE011	\$4,764	\$12,219	\$0	\$0	GAY, JULIA A TR, JULIES SHOOTING STAR	202 ELLSWORTH		WESTVILLEIL	61883	118 N STATE
28-06-421-027	60	Georgetown	GE011	\$10,292	\$0	\$0	\$0	GAY, JULIA A TR	202 ELLSWORTH		WESTVILLEIL	61883	
28-06-421-032	60	Georgetown	GE011	\$3,896	\$14,217	\$0	\$0	GAY, JULIA A, JULIES SHOOTING STAR	202 ELLSWORTH		WESTVILLEIL	61883	109 W MAIN
28-06-421-033	60	Georgetown	GE011	\$14,297	\$17,017	\$0	\$0	ELSTON, DAVID	148 N STATE		WESTVILLEIL	61883	148 N STATE
28-06-421-035	60	Georgetown	GE011	\$1,217	\$0,897	\$0	\$0	BARNEY, JODI	303 JULES		WESTVILLEIL	61883	
28-06-422-011	60	Georgetown	GE011	\$335	\$0	\$0	\$0	JONES, MARY HELEN	207 W MAIN		WESTVILLEIL	61883	
28-07-200-050	60	Georgetown	GE011	\$446	\$0	\$0	\$0	ATC SEQUOIA LLC	C/O PROPERTY TAX	PO BOX 723597	ATLANTAGA	31139	
28-07-203-001	60	Georgetown	GE011	\$1,174	\$6,365	\$0	\$0	ETCHISON, CATHY	122 W MAIN		WESTVILLEIL	61883	122 W MAIN
28-07-203-017	60	Georgetown	GE011	\$121,704	\$406,490	\$0	\$0	ECC WESTVILLE IL LLC	% CVS CAREMARK CORP	1 CVS DR	WOONSOCKETRI	2895	100 S STATE
28-07-206-003	60	Georgetown	GE011	\$21,881	\$81,114	\$0	\$0	FL SUBS, LLC	1403 BRUNSWICK COURT		SAINT JOSEPHIL	61873	202 S STATE
28-07-210-012	60	Georgetown	GE011	\$8,670	\$146,404	\$0	\$0	DARBY PROPERTIES LLC, WOLFE FUNERAL HOME	3901 N VERMILION		DANVILLEIL	61832	414 S STATE
28-07-210-021	60	Georgetown	GE011	\$29,709	\$165,767	\$0	\$0	CASEYS RETAIL COMPANY % ACCOUNTING DEPT	ONE SE CONVENIENCE BLVD	PO BOX 3001	ANKENYIA	500218045	708 S STATE
28-07-210-027	60	Georgetown	GE011	\$10,042	\$86,902	\$0	\$0	LANDMARK CREDIT UNION	506 W FAIRCHILD		DANVILLEIL	61832	216 S STATE
28-07-210-030	60	Georgetown	GE011	\$2,299	\$17,111	\$0	\$0	CRIPPIN, MERRILL & CAROLE	3 VETERANS		WESTVILLEIL	61883	1 VETERANS
28-07-210-032	60	Georgetown	GE011	\$5,660	\$33,762	\$0	\$0	ENGEL, EDWARD, MIRACLE WASH	YELENICK, SUSAN	650 PONTIAC	GEORGETOWNIL	61846	800 S STATE
28-07-210-034	60	Georgetown	GE011	\$6,404	\$0	\$0	\$0	J & M QUALITY LUBE, INC	3025 GEORGETOWN RD		WESTVILLEIL	61883	
28-07-206-024	60	Georgetown	GE011	\$8,573	\$33,167	\$0	\$0	COPE, ROBERT C	308 WISCONSIN		WESTVILLEIL	61883	1414 S STATE
28-07-408-025	60	Georgetown	GE011	\$38,600	\$112,295	\$0	\$0	R P LUMBER CO INC, CARTER LUMBER	514 E VANDALIA ST		EDWARDSVILLEIL	62025	1214 S STATE
28-07-400-026	60	Georgetown	GE011	\$2,001	\$23,699	\$0	\$0	PRUITT, ALLEN	802 S STATE		WESTVILLEIL	61883	802 S STATE ST
28-08-100-001	60	Georgetown	GE011	\$24,040	\$35,559	\$0	\$0	WESTVILLE C U DISTRICT #2	% SETH MILLER	125 ELLSWORTH	WESTVILLEIL	61883	

08/17/2021

		Township	Tax Code	Non Farm Land	Non Farm Building	Farm Land	Farm Building	Mineral	Owner Name 1	Address	Address 2	City/State	Zip Code	Site Address 1
28-08-100-008	60	Georgetown	GE011	\$5,936	\$18,895	\$0	\$0	\$0	SOFIAS STEFANIS INC	308 ALLISON		CATLINIL	61817	307 S STATE
28-08-100-009	60	Georgetown	GE011	\$5,415	\$36,486	\$0	\$0	\$0	DUPREY, ROBERT D JR	311 S STATE		WESTVILLEIL	61883	311 S STATE
28-08-100-022	60	Georgetown	GE011	\$3,911	\$0	\$0	\$0	\$0	WINEGARDNER, LEWIS	415 S STATE	C & D'S SILVER DOLLAR	WESTVILLEIL	61883	
28-08-100-025	60	Georgetown	GE011	\$6,383	\$13,249	\$0	\$0	\$0	WINEGARDNER, LEWIS	415 S STATE		WESTVILLEIL	61883	
28-08-100-100	60	Georgetown	GE011	\$12,350	\$22,885	\$0	\$0	\$0	SONI, AMITABEN R. SILVER DOLLAR INN	% GURU HET INC	317 S STATE	WESTVILLEIL	61883	317 S STATE
28-08-101-001	60	Georgetown	GE011	\$5,202	\$0	\$0	\$0	\$0	US 1 MOTORS INC, BIDWELLS	% RICK DANZL	POB 962	CATLINIL	61817	102 E MAIN
28-08-101-003	60	Georgetown	GE011	\$5,348	\$740	\$0	\$0	\$0	US 1 MOTORS INC, BIDWELLS	% RICK DANZL	POB 962	CATLINIL	61817	102 E MAIN
28-08-101-004	60	Georgetown	GE011	\$5,348	\$0	\$0	\$0	\$0	US 1 MOTORS INC, BIDWELLS	% RICK, DANZL	POB 962	CATLINIL	61817	102 E MAIN
28-08-101-005	60	Georgetown	GE011	\$1,142	\$8,003	\$0	\$0	\$0	AMERICAN LEGION POST 51, WESTVILLE LEGION	115 S STATE		WESTVILLEIL	61883	115 S STATE
28-08-101-006	60	Georgetown	GE011	\$3,925	\$7,960	\$0	\$0	\$0	ANDERSON, WADE A	15092 N 1070 EAST RD		FAIRMOUNTIL	61841	
28-08-101-007	60	Georgetown	GE011	\$2,808	\$0	\$0	\$0	\$0	AMERICAN LEGION POST 51	MARTIN VUTRICK	115 S STATE	WESTVILLEIL	61883	
28-08-101-008	60	Georgetown	GE011	\$4,157	\$8,221	\$0	\$0	\$0	BURKS, JAMES F JR & MICHELLE	10382 N 1850 EAST RD		WESTVILLEIL	61883	121 BROOK
28-08-101-009	60	Georgetown	GE011	\$3,078	\$5,158	\$0	\$0	\$0	BURKS, JAMES F JR & MICHELLE L	10382 N 1850 EAST RD		WESTVILLEIL	61883	
28-08-101-010	60	Georgetown	GE011	\$2,354	\$4,059	\$0	\$0	\$0	BARNEY, EDWIN C JR	208 W NORTH		DANVILLEIL	61832	125 S STATE
28-08-101-011	60	Georgetown	GE011	\$5,202	\$0	\$0	\$0	\$0	US 1 MOTORS INC, BIDWELLS	% RICK DANZL	POB 962	CATLINIL	61817	102 E MAIN
28-08-107-020	60	Georgetown	GE011	\$3,519	\$8,992	\$0	\$0	\$0	PALAZZOLO, VITO A	601 S STATE		WESTVILLEIL	61883	601 S STATE
28-08-301-028	60	Georgetown	GE011	\$4,510	\$8,581	\$0	\$0	\$0	DE BARBA, CHARLES & CINDY	426 OHIO		WESTVILLEIL	61883	901 S STATE
28-08-301-029	60	Georgetown	GE011	\$2,056	\$200	\$0	\$0	\$0	ELLIOTT, LARRY W & ANDREA L	602 W MAIN		WESTVILLEIL	61883	601 S STATE
28-08-305-033	60	Georgetown	GE011	\$6,792	\$25,277	\$0	\$0	\$0	KLINKOW, RICHARD	% KLINKS MOTORCYCLE SPECIALTIES	1029 S STATE	WESTVILLEIL	61883	1029 S STATE
28-08-309-071	60	Georgetown	GE011	\$2,363	\$11,538	\$0	\$0	\$0	HOSKINS, ANNETTE	1007 E 14TH		GEORGETOWNIL	61846	1221 S STATE
28-08-311-003	60	Georgetown	GE011	\$6,934	\$15,712	\$0	\$0	\$0	WIESE, KEITH	1409 ENGLISH		WESTVILLEIL	61883	1409 ENGLISH
28-18-400-003	60	Georgetown	GE014	\$19,290	\$26,030	\$0	\$0	\$0	BRYANT, WAYNE L	615 E MAIN		WESTVILLEIL	61883	10112 ST RTE 1
28-18-400-005	60	Georgetown	GE014	\$4,764	\$0	\$0	\$0	\$0	BRYANT, WAYNE L	615 E MAIN		WESTVILLEIL	61883	
28-30-400-009	60	Georgetown	GE015	\$2,434	\$10,953	\$0	\$0	\$0	HELWIG, JAMES & LORI	1706 N MAIN ST		GEORGETOWNIL	61846	1706 N MAIN
28-30-400-011	60	Georgetown	GE015	\$1,825	\$608	\$0	\$0	\$0	AUTERMAN, JOSH	1702 N MAIN ST		GEORGETOWNIL	61846	
28-05-300-007	50	Georgetown	GE011	\$5,159	\$134,038	\$0	\$0	\$0	BROOKHAVEN RENTAL PROPERTIES LLC	16092 N 1100 EAST RD		CATLINIL	61817	13 LYNN
28-05-301-001	50	Georgetown	GE011	\$3,252	\$53,617	\$0	\$0	\$0	BROOKHAVEN RENTAL PROPERTIES LLC	16092 N 1100 EAST RD		CATLINIL	61817	
28-05-301-002	50	Georgetown	GE011	\$3,252	\$67,039	\$0	\$0	\$0	BROOKHAVEN RENTAL PROPERTIES LLC	16092 N 1100 EAST RD		CATLINIL	61817	
28-05-301-008	50	Georgetown	GE011	\$6,501	\$80,421	\$0	\$0	\$0	BROOKHAVEN RENTAL PROPERTIES LLC	16092 N 1100 EAST RD		CATLINIL	61817	
28-06-400-006	50	Georgetown	GE011	\$9,091	\$140,909	\$0	\$0	\$0	RAZMUS, JOHN	201 N RANCH		WESTVILLEIL	61883	300 VAUGHT ST
28-06-417-016	50	Georgetown	GE011	\$2,709	\$53,882	\$0	\$0	\$0	VERNESTA CORP	POB 13130		PALM DESERTCA	92255	321 NORTH
28-06-419-001	50	Georgetown	GE011	\$5,121	\$45,811	\$0	\$0	\$0	R & S RENTALS INC	733 N LOGAN		DANVILLEIL	61832	125 SCOTT
28-30-400-007	50	Georgetown	GE015	\$7,330	\$57,531	\$0	\$0	\$0	CENTRAL IL PROP MANG, EMERSONS TRAILER PARK	% ELIAS FAWZI	7 COMMERCE CENTER DR	HENDERSONNV	87014	
28-16-200-003	40	Georgetown	GE001	\$2,927	\$5,190	\$0	\$0	\$0	TRUSSEL, J T	111 E 8TH		GEORGETOWNIL	61846	
27-23-100-004	40	Georgetown	GE003	\$2,251	\$14,695	\$0	\$0	\$0	SANDS, HERSCHEL E JR	13485 E 980 NORTH RD		CATLINIL	61817	13485 E 980 NORTH RD
27-23-400-003	40	Georgetown	GE003	\$3,652	\$26,420	\$0	\$0	\$0	LEARNARD, MARK	14001 E 900 NORTH RD		GEORGETOWNIL	61846	14001 E 900 NORTH RD
27-24-100-001	40	Georgetown	GE003	\$1,803	\$21,778	\$0	\$0	\$0	LEARNARD, MARK S	14478 E 980 NORTH RD		GEORGETOWNIL	61846	14478 E 980 NORTH RD
27-24-100-004	40	Georgetown	GE003	\$3,093	\$40,775	\$0	\$0	\$0	LEARNARD, BENNY	14393 E 980 NORTH RD		GEORGETOWNIL	61846	14393 E 980 NORTH RD
27-24-100-005	40	Georgetown	GE003	\$4,187	\$1,115	\$0	\$0	\$0	LEARNARD, BEN	14393 E 980 NORTH RD		GEORGETOWNIL	61846	
27-24-300-004	40	Georgetown	GE003	\$4,589	\$12,355	\$0	\$0	\$0	LENHART, MARCIA M TRTE	9162 N 1450 EAST RD		GEORGETOWNIL	61846	9162 N 1450 EAST RD
27-24-300-007	40	Georgetown	GE003	\$2,687	\$18,794	\$0	\$0	\$0	BUSEY, PHYLLIS S	9500 N 1450 EAST RD		GEORGETOWNIL	61846	9500 N 1450 EAST RD
27-25-100-001	40	Georgetown	GE003	\$4,597	\$23,142	\$0	\$0	\$0	PATTERSON, JOHN S	14032 E 900 NORTH RD		GEORGETOWNIL	61846	14032 E 900 NORTH RD
27-25-100-002	40	Georgetown	GE003	\$6,977	\$32,635	\$0	\$0	\$0	COLLINS, JAMES D	14088 E 900 NORTH RD		GEORGETOWNIL	61846	14088 E 900 NORTH RD
27-25-100-006	40	Georgetown	GE003	\$5,415	\$33,065	\$0	\$0	\$0	ARTHUR, JOHN & KELLY	8965 N 1400 EAST RD		GEORGETOWNIL	61846	8965 N 1400 EAST RD
27-35-100-011	40	Georgetown	GE003	\$6,736	\$35,874	\$0	\$0	\$0	NOGGLE, BRETT & LISA	13503 E 750 NORTH RD		GEORGETOWNIL	61846	13503 E 750 NORTH RD
27-35-200-006	40	Georgetown	GE003	\$7,158	\$16,315	\$0	\$0	\$0	WINLAND, ERNEST & CARLA	13801 E 750 NORTH RD		GEORGETOWNIL	61846	13801 E 750 NORTH RD
27-35-300-002	40	Georgetown	GE003	\$3,607	\$43,176	\$0	\$0	\$0	WINLAND, JAY J & LAUREN D	13294 E 750 NORTH RD		GEORGETOWNIL	61846	13294 E 750 NORTH RD
27-36-100-005	40	Georgetown	GE003	\$5,285	\$17,874	\$0	\$0	\$0	WINLAND, ROBERT L JR	7831 N 1400 EAST RD		GEORGETOWNIL	61846	7831 N 1400 EAST RD
27-36-300-009	40	Georgetown	GE003	\$6,918	\$26,838	\$0	\$0	\$0	TAYLOR, JOEL & SARON TRTE	14321 GEORGETOWN/INDIANOLA		GEORGETOWNIL	61846	14321 GEORGETOWN/INDIANOLA
27-36-400-003	40	Georgetown	GE003	\$2,473	\$30,426	\$0	\$0	\$0	DARRETT, JAMES JR	7324 N 1500 EAST RD		GEORGETOWNIL	61846	7324 N 1500 EAST RD
32-01-300-013	40	Georgetown	GE003	\$4,453	\$25,524	\$0	\$0	\$0	VIRNSTEK, ROBERT & MELISSA	14121 E 600 NORTH RD		GEORGETOWNIL	61846	14121 E 600 NORTH RD
32-02-100-006	40	Georgetown	GE003	\$1,803	\$75,202	\$0	\$0	\$0	BOOSE, JAY & NANCY J	13891 GEORGETOWN/INDIANOLA RD		GEORGETOWNIL	61846	13891 GEORGETOWN/INDIANOLA RD
32-02-300-005	40	Georgetown	GE003	\$1,913	\$9,011	\$0	\$0	\$0	BAMBERT, TIMMY & JODY	6495 N 1330 EAST RD		GEORGETOWNIL	61846	6495 N 1330 EAST RD
32-02-400-008	40	Georgetown	GE003	\$1,878	\$75,660	\$0	\$0	\$0	KOTCHER, ROBERT	6213 N 1330 EAST RD		GEORGETOWNIL	61846	6213 N 1330 EAST RD
28-04-200-013	40	Georgetown	GE006	\$2,600	\$38,777	\$0	\$0	\$0	HOLYCROSS, ERIC	17551 E 1290 NORTH RD		DANVILLEIL	61834	17551 E 1290 NORTH RD
28-04-200-014	40	Georgetown	GE006	\$3,702	\$19,644	\$0	\$0	\$0	BARNETT, DIANE L & BRENT A	17816 E 1290 NORTH RD		DANVILLEIL	61834	17816 E 1290 NORTH RD
28-04-400-007	40	Georgetown	GE006	\$4,272	\$18,027	\$0	\$0	\$0	BARNETT, DIANE L	17816 E 1290 NORTH RD		DANVILLEIL	61834	17529 E 1200 NORTH RD
28-07-100-012	40	Georgetown	GE006	\$3,092	\$14,341	\$0	\$0	\$0	CAHILL, BENJAMIN	POB 1035		DANVILLEIL	61834	15240 E 1200 NORTH RD
28-07-100-022	40	Georgetown	GE006	\$5,574	\$25,799	\$0	\$0	\$0	WALKER, LUKAS & ADNREA	15146 E 1200 NORTH RD		WESTVILLEIL	61883	15146 E 1200 NORTH RD
28-09-100-005	40	Georgetown	GE006	\$5,134	\$37,121	\$0	\$0	\$0	GRIDER, MICHAEL L & KIMBERLY	17314 E 1200 NORTH RD		WESTVILLEIL	61883	17314 E 1200 NORTH RD
28-09-200-022	40	Georgetown	GE006	\$1,717	\$15,383	\$0	\$0	\$0	TROGLIA, AARON	9 CHESTER		DANVILLEIL	61832	17784 E 1200 NORTH RD
28-18-100-001	40	Georgetown	GE006	\$3,982	\$20,646	\$0	\$0	\$0	DAVISON, ROBERT L & LINDA	15286 E 1100 NORTH RD		WESTVILLEIL	61883	15286 E 1100 NORTH RD
28-18-100-005	40	Georgetown	GE006	\$5,979	\$39,292	\$0	\$0	\$0	SOLLARS, MARY Y	15487 W CLINGAN LANE		WESTVILLEIL	61883	15487 W CLINGAN LN
28-18-100-007	40	Georgetown	GE006	\$3,607	\$14,117	\$0	\$0	\$0	TRUETT, WILLIAM	15173 CLINGAN LN		WESTVILLEIL	61883	15173 CLINGAN LN
28-18-200-043	40	Georgetown	GE006	\$3,607	\$45,562	\$0	\$0	\$0	HARDY, SCOTT C & CHELSIE R	15569 CLINGAN		WESTVILLEIL	61883	15569 CLINGAN
28-04-100-007	40	Georgetown	GE007	\$5,064	\$24,083	\$0	\$0	\$0	SERIPINAS, JOHNATHAN & DEBORAH	12973 N 1730 EAST RD		DANVILLEIL	61834	12973 N 1730 EAST RD
28-04-100-008	40	Georgetown	GE007	\$4,597	\$11,511	\$0	\$0	\$0	SKINNER, PHILLIP & BERTHA	17448 TWIN HILLS		DANVILLEIL	61834	17448 TWIN HILLS
28-04-100-010	40	Georgetown	GE007	\$4,853	\$8,352	\$0	\$0	\$0	HILL, ANNA ZEMONT	17123 E 1295 NORTH RD		DANVILLEIL	61834	17099 E 1295 NORTH
28-04-100-018	40	Georgetown	GE007	\$3,344	\$29,682	\$0	\$0	\$0	PARKER, LORI C	SERIPINAS DEBORAH A	12973 N 1730 EAST RD	DANVILLEIL	61834	12969 N 1730 EAST RD
28-04-100-019	40	Georgetown	GE007	\$2,927	\$38,524	\$0	\$0	\$0	SANDERS, DARREN	17386 TWIN HILLS		DANVILLEIL	61834	17386 TWIN HILLS
28-04-100-022	40	Georgetown	GE007	\$4,953	\$32,885	\$0	\$0	\$0	PARKER, LORI & DAVID	12951 N 1730 EAST RD		DANVILLEIL	61834	12951 N 1730 EAST RD
28-04-100-024	40	Georgetown	GE007	\$4,686	\$28,300	\$0	\$0	\$0	MITCHELL, DONALD W	17292 E 1295 NORTH RD		DANVILLEIL	61834	17292 E 1295 NORTH RD
28-04-200-001	40	Georgetown	GE007	\$9,311	\$13,458	\$0	\$0	\$0	WESTVILLE SPORTSMEN CLUB	17454 TWIN HILLS		DANVILLEIL	61834	
28-04-400-009	40	Georgetown	GE007	\$2,090	\$18,335	\$0	\$0	\$0	HATHAWAY, ROY A	18007 E 1200 NORTH RD		WESTVILLEIL	61883	18007 E 1200 NORTH RD

08/17/2021

		Township	Tax Code	Non Farm Land	Non Farm Building	Farm Land	Farm Building	Mineral	Owner Name 1	Address	Address 2	City/State	Zip Code	Site Address 1
28-04-400-017	40	Georgetown	GE007	\$3,299	\$22,394	\$0	\$0	\$0	BILSTAD, KAREN L	17772 E 1290 NORTH RD		DANVILLE	61834	17772 E 1290 NORTH RD
28-04-400-019	40	Georgetown	GE007	\$1,728	\$31,002	\$0	\$0	\$0	CLINE, PEGGY	17774 E 1290 NORTH RD		DANVILLE	61834	17774 E 1290 NORTH RD
28-06-300-010	40	Georgetown	GE007	\$3,863	\$53,830	\$0	\$0	\$0	MELECOSKY, JOSEPH	15247 E 1200 NORTH RD		WESTVILLE	61883	15247 E 1200 NORTH RD
28-09-200-008	40	Georgetown	GE007	\$8,236	\$32,065	\$0	\$0	\$0	COOPER, STEPHEN H	11750 N 1800 EAST RD		WESTVILLE	61883	11750 N 1800 EAST RD
28-09-200-010	40	Georgetown	GE007	\$3,683	\$24,300	\$0	\$0	\$0	SALES, KENNETH R	11714 N 1800 EAST RD		WESTVILLE	61883	11714 N 1800 EAST RD
28-09-200-015	40	Georgetown	GE007	\$2,179	\$58,562	\$0	\$0	\$0	COX, LESLI & TRAVIS	17840 E 1200 NORTH RD		WESTVILLE	61883	17840 E 1200 NORTH RD
28-09-200-017	40	Georgetown	GE007	\$1,714	\$20,308	\$0	\$0	\$0	HENRY, DAVID & MELISSA	11832 N 1800 EAST RD		WESTVILLE	61883	11832 N 1800 EAST RD
28-09-200-021	40	Georgetown	GE007	\$5,121	\$25,438	\$0	\$0	\$0	DAVIS, LISA	11492 N 1800 EAST RD		WESTVILLE	61883	11492 N 1800 EAST RD
28-09-400-006	40	Georgetown	GE007	\$1,737	\$33,199	\$0	\$0	\$0	ANDERSON, BRUCE W	11424 N 1800 EAST RD		WESTVILLE	61883	11424 N 1800 EAST RD
28-09-400-009	40	Georgetown	GE007	\$5,848	\$11,899	\$0	\$0	\$0	SPARLING, RONALD D & PATRICIA L	11351 N 1800 EAST RD		WESTVILLE	61883	11351 N 1800 EAST RD
28-17-300-002	40	Georgetown	GE007	\$2,167	\$9,773	\$0	\$0	\$0	BILLOW, DAVID & CHRISTINA	10313 ST RTE 1		WESTVILLE	61883	10313 ST RTE 1
28-07-100-017	40	Georgetown	GE008	\$2,083	\$16,140	\$0	\$0	\$0	HOWARD, DALE D & HOPE S	15344 E 1200 NORTH RD		WESTVILLE	61883	15344 E 1200 NORTH RD
28-08-200-006	40	Georgetown	GE008	\$19,543	\$47,532	\$0	\$0	\$0	SUTTER PARK LLC	2300 RIO MESA DR		AUSTINTX	78732	
28-05-300-018	40	Georgetown	GE009	\$8,540	\$74,650	\$0	\$0	\$0	MILHOLLAND, DAVID & CARRIE	460 MOSES		WESTVILLE	61883	460 MOSES
28-05-300-025	40	Georgetown	GE009	\$3,595	\$33,570	\$0	\$0	\$0	HOMANN, JOHN & ANGELA	501 E MAIN		WESTVILLE	61883	501 E MAIN
28-05-300-027	40	Georgetown	GE009	\$2,813	\$33,225	\$0	\$0	\$0	BRYANT, JAMES E JR & TONI L	801 E MAIN		WESTVILLE	61883	801 E MAIN
28-05-300-044	40	Georgetown	GE009	\$2,211	\$27,067	\$0	\$0	\$0	BROWN, EUGENE, CREWS, MARY	115 MADISON		WESTVILLE	61883	115 MADISON
28-05-300-045	40	Georgetown	GE009	\$3,926	\$33,927	\$0	\$0	\$0	CLARKSTON, KENNETH II	MARTIN, CHRISSEY	POB 381 111 MADISON	WESTVILLE	61883	111 MADISON
28-05-300-053	40	Georgetown	GE009	\$2,208	\$44,950	\$0	\$0	\$0	COMPTON, CALVEN & TERESA	607 E MAIN ST		WESTVILLE	61883	607 E MAIN
28-05-300-056	40	Georgetown	GE009	\$8,489	\$31,006	\$0	\$0	\$0	WHITE, JOEY M	525 E MAIN		WESTVILLE	61883	525 E MAIN
28-06-400-002	40	Georgetown	GE009	\$2,167	\$9,881	\$0	\$0	\$0	GABEHART, FRANK L SR	622 CLARK		WESTVILLE	61883	622 CLARK
28-06-400-003	40	Georgetown	GE009	\$1,952	\$18,169	\$0	\$0	\$0	BARRETT, KIMBERLY	1120 E KAIBAB PLACE		CHANDLERAZ	85249	427 CLARK
28-06-401-007	40	Georgetown	GE009	\$6,012	\$34,087	\$0	\$0	\$0	OBANION, REBECCA L	719 W MAIN		WESTVILLE	61883	719 W MAIN
28-07-100-005	40	Georgetown	GE009	\$3,466	\$28,073	\$0	\$0	\$0	BROOKS, ROBERT D	810 W MAIN		WESTVILLE	61883	810 W MAIN
28-07-100-006	40	Georgetown	GE009	\$3,745	\$10,581	\$0	\$0	\$0	TAPIA, ROMAN	804 W MAIN		WESTVILLE	61883	804 W MAIN
28-07-100-007	40	Georgetown	GE009	\$5,950	\$14,421	\$0	\$0	\$0	HOWARD, ANGELA M	744 W MAIN		WESTVILLE	61883	744 W MAIN
28-07-100-008	40	Georgetown	GE009	\$1,968	\$10,046	\$0	\$0	\$0	STANTON, JAMES W	734 W MAIN		WESTVILLE	61883	734 W MAIN
28-07-100-009	40	Georgetown	GE009	\$2,709	\$1,524	\$0	\$0	\$0	LODAS, TONY	724 W MAIN		WESTVILLE	61883	732 W MAIN
28-07-100-010	40	Georgetown	GE009	\$2,989	\$11,009	\$0	\$0	\$0	LODAS, TONY F	724 W MAIN		WESTVILLE	61883	724 W MAIN
28-07-200-013	40	Georgetown	GE009	\$8,908	\$35,265	\$0	\$0	\$0	FRENCH, STEPHEN M JR	712 W MAIN		WESTVILLE	61883	712 W MAIN
28-08-100-110	40	Georgetown	GE009	\$4,276	\$30,094	\$0	\$0	\$0	SERIPINAS, WANDA P	516 SOLOMON		WESTVILLE	61883	516 SOLOMON
28-08-200-003	40	Georgetown	GE009	\$2,081	\$6,095	\$0	\$0	\$0	SUTTER PARK LLC	2300 RIO MESA DR		AUSTINTX	78732	16566 E 1200 NORTH RD
28-08-200-004	40	Georgetown	GE009	\$1,737	\$3,378	\$0	\$0	\$0	JOHNSON, CHARLIE E JR	16709 E 1200 NORTH RD		WESTVILLE	61883	16709 E 1200 NORTH RD
28-08-200-005	40	Georgetown	GE009	\$1,825	\$2,545	\$0	\$0	\$0	MARRIAGE, PAUL	16648 E 1200 NORTH RD		WESTVILLE	61883	16648 E 1200 NORTH RD
28-08-200-015	40	Georgetown	GE009	\$4,268	\$37,621	\$0	\$0	\$0	CRAVENS, GARY S	11901 N 1670 EAST RD		WESTVILLE	61883	11901 N 1670 EAST RD
28-08-200-018	40	Georgetown	GE009	\$4,813	\$34,103	\$0	\$0	\$0	HAHN, LESLIE H & MYRNA	16700 E 1200 NORTH RD		WESTVILLE	61883	16700 E 1200 NORTH RD
28-17-100-001	40	Georgetown	GE009	\$2,808	\$16,528	\$0	\$0	\$0	COX, DENNIS & BONITA	1500 ENGLISH		WESTVILLE	61883	1500 ENGLISH
28-17-100-004	40	Georgetown	GE009	\$1,308	\$14,155	\$0	\$0	\$0	JORDAN, STANLEY	501 ATTAN		WESTVILLE	61883	502 NORMAN
28-17-100-008	40	Georgetown	GE009	\$1,340	\$17,848	\$0	\$0	\$0	BUYN0, JAMES & NICIA	16279 CLINGAN LN		WESTVILLE	61883	16279 CLINGAN LN
28-17-100-009	40	Georgetown	GE009	\$1,340	\$10,476	\$0	\$0	\$0	WHITE, KAREN	16303 CLINGAN		WESTVILLE	61883	16303 CLINGAN
28-17-100-011	40	Georgetown	GE009	\$3,230	\$17,985	\$0	\$0	\$0	MC NEESE, CHARLES D JR	16341 E CLINGAN		WESTVILLE	61883	16341 CLINGAN
28-17-100-016	40	Georgetown	GE009	\$1,042	\$9,071	\$0	\$0	\$0	KARUZIS, RUTH	16493 CLINGAN		WESTVILLE	61883	16493 CLINGAN
28-17-100-018	40	Georgetown	GE009	\$1,170	\$18,250	\$0	\$0	\$0	JORDAN, STANLEY	501 ATTAN		WESTVILLE	61883	501 ATTAN
28-17-100-019	40	Georgetown	GE009	\$1,885	\$16,597	\$0	\$0	\$0	TRAMMELL, BRET A & ALYSHA L	504 RED STORE		WESTVILLE	61883	504 RED STORE
28-17-100-023	40	Georgetown	GE009	\$2,338	\$13,885	\$0	\$0	\$0	BEAUVOIS, RICHARD & NANCY	404 NORMAN		WESTVILLE	61883	404 NORMAN
28-17-100-024	40	Georgetown	GE009	\$1,554	\$14,605	\$0	\$0	\$0	MC KEE, RICKY & TERESA	510 NORMAN		WESTVILLE	61883	510 NORMAN
28-17-101-002	40	Georgetown	GE009	\$4,421	\$3,606	\$0	\$0	\$0	BROWN, STEVEN E & JEAN M	101 MAPLEWOOD		DANVILLE	61832	1503 S STATE
28-17-101-004	40	Georgetown	GE009	\$4,963	\$11,966	\$0	\$0	\$0	MIKEL, MEGAN E	109 VERMONT		WESTVILLE	61883	109 VERMONT
28-17-101-005	40	Georgetown	GE009	\$4,421	\$17,614	\$0	\$0	\$0	QUEZ, CHARLES E	27113 N 1725 EAST RD		BISMARCKIL	61814	VERMONT
28-17-101-006	40	Georgetown	GE009	\$3,361	\$23,022	\$0	\$0	\$0	RUMMEL, KIM K & KAREN L	207 VERMONT		WESTVILLE	61883	207 VERMONT
28-17-101-007	40	Georgetown	GE009	\$4,963	\$7,486	\$0	\$0	\$0	CURRY, CINDY C	209 VERMONT		WESTVILLE	61883	209 VERMONT
28-17-101-008	40	Georgetown	GE009	\$4,963	\$12,988	\$0	\$0	\$0	SMITH, TRENT N & JILL	301 VERMONT		WESTVILLE	61883	301 VERMONT
28-17-101-009	40	Georgetown	GE009	\$5,372	\$12,721	\$0	\$0	\$0	HUGHES, DAVID M & ANITA	1507 S STATE		WESTVILLE	61883	1507 S STATE
28-17-101-010	40	Georgetown	GE009	\$5,372	\$12,545	\$0	\$0	\$0	NOLEN, SAMAH	1603 S STATE		WESTVILLE	61883	1603 S STATE
28-17-101-011	40	Georgetown	GE009	\$2,624	\$5,210	\$0	\$0	\$0	ROBERTSON, CARL	220 E 3RD		TILTONIL	61833	1605 S STATE
28-17-101-012	40	Georgetown	GE009	\$5,352	\$11,975	\$0	\$0	\$0	LAUER, LAWRENCE & DENISE C	1505 S STATE		WESTVILLE	61883	1505 S STATE
28-17-102-002	40	Georgetown	GE009	\$9,881	\$18,559	\$0	\$0	\$0	KNIGHT, JORDAN & BARBARA J	311 VERMONT		WESTVILLE	61883	311 VERMONT
28-17-102-004	40	Georgetown	GE009	\$3,924	\$17,883	\$0	\$0	\$0	WILLARD, MARILYN S	108 VERMONT		WESTVILLE	61883	108 VERMONT
28-17-102-005	40	Georgetown	GE009	\$4,937	\$34,132	\$0	\$0	\$0	FURNISH, HAYLEY I	202 VERMONT		WESTVILLE	61883	202 VERMONT
28-17-102-006	40	Georgetown	GE009	\$4,122	\$16,000	\$0	\$0	\$0	MILLER, SCOTT	206 VERMONT		WESTVILLE	61883	206 VERMONT
28-17-102-008	40	Georgetown	GE009	\$1,101	\$4,047	\$0	\$0	\$0	SPESARD, CASSIDY	16607 E 600 NORTH RD		GEORGETOWNIL	61846	302 VERMONT
28-17-102-009	40	Georgetown	GE009	\$4,937	\$31,389	\$0	\$0	\$0	DRIVER, SAM W	308 VERMONT		WESTVILLE	61883	308 VERMONT
28-17-102-010	40	Georgetown	GE009	\$7,346	\$13,402	\$0	\$0	\$0	BEYERS, RODERICK & SUSAN	411 SMITH		WESTVILLE	61883	402 VERMONT
28-17-102-011	40	Georgetown	GE009	\$4,937	\$22,011	\$0	\$0	\$0	BEYERS, RODERICK & SUSAN	411 SMITH		WESTVILLE	61883	406 VERMONT
28-17-102-012	40	Georgetown	GE009	\$1,101	\$34,411	\$0	\$0	\$0	SETSER, ROBERT JR & NORA	212 VERMONT		WESTVILLE	61883	212 VERMONT
28-17-103-001	40	Georgetown	GE009	\$4,052	\$11,095	\$0	\$0	\$0	WALLER, MICHAEL & JERRI	1609 S STATE		WESTVILLE	61883	1609 S STATE
28-17-103-002	40	Georgetown	GE009	\$4,052	\$13,454	\$0	\$0	\$0	SPESARD RENTALS, LLC	16607 E 600 NORTH RD		GEORGETOWNIL	61846	1611 S STATE
28-17-103-005	40	Georgetown	GE009	\$2,773	\$12,155	\$0	\$0	\$0	GABEHART, FRANK L III	111 SMITH		WESTVILLE	61883	111 SMITH
28-17-103-007	40	Georgetown	GE009	\$3,317	\$26,261	\$0	\$0	\$0	GABEHART, JERRY K	205 SMITH		WESTVILLE	61883	205 SMITH
28-17-103-012	40	Georgetown	GE009	\$2,962	\$18,817	\$0	\$0	\$0	LUTCHKA, MARIAN	305 SMITH		WESTVILLE	61883	305 SMITH
28-17-103-013	40	Georgetown	GE009	\$4,157	\$4,896	\$0	\$0	\$0	BEYERS, RODERICK & SUSAN M	411 SMITH		WESTVILLE	61883	313 SMITH
28-17-103-014	40	Georgetown	GE009	\$1,209	\$58,341	\$0	\$0	\$0	BEYERS, RODERICK	411 SMITH		WESTVILLE	61883	411 SMITH

08/17/2021

P08/17/2021		Township	Tax Code	Non Farm Land	Non Farm Building	Farm Land	Farm Building	Mineral	Owner Name 1	Address	Address 2	City/State	Zip Code	Site Address 1
28-17-103-015	40	Georgetown	GE009	\$3,813	\$13,313	\$0	\$0	\$0	COLLOM, RAYMOND & AMANDA	102 SMITH		WESTVILLEIL	61883	102 SMITH
28-17-103-016	40	Georgetown	GE009	\$3,031	\$11,034	\$0	\$0	\$0	ELLIS, ROBERT R & SUE	1711 S STATE		WESTVILLEIL	61883	1711 S STATE
28-17-103-020	40	Georgetown	GE009	\$2,427	\$7,683	\$0	\$0	\$0	WICHTOWSKI, DEANNA	202 SMITH		WESTVILLEIL	61883	202 SMITH
28-17-103-021	40	Georgetown	GE009	\$2,018	\$28,662	\$0	\$0	\$0	MC CARTHY, ELNORA F	204 SMITH		WESTVILLEIL	61883	204 SMITH
28-17-103-032	40	Georgetown	GE009	\$3,031	\$9,393	\$0	\$0	\$0	ELLIS, ROBERT & ELAINE	1711 S STATE		WESTVILLEIL	61883	1711 S STATE
28-17-103-033	40	Georgetown	GE009	\$3,813	\$15,359	\$0	\$0	\$0	ELLIS, RAYMOND	% ELAINE ELLIS	1711 S STATE	WESTVILLEIL	61883	1711 S STATE
28-17-103-052	40	Georgetown	GE009	\$3,845	\$50,923	\$0	\$0	\$0	PICHON, RAYMOND & DONNA LIFE EST	414 SMITH		WESTVILLEIL	61883	414 SMITH
28-17-103-053	40	Georgetown	GE009	\$4,780	\$43,888	\$0	\$0	\$0	SUTLIFF, ERNESTM H III	512 SMITH		WESTVILLEIL	61883	512 SMITH
28-17-103-054	40	Georgetown	GE009	\$8,162	\$39,279	\$0	\$0	\$0	MYERS, DAVID A & JODIE K	301 SMITH		WESTVILLEIL	61883	301 SMITH
28-17-103-057	40	Georgetown	GE009	\$4,903	\$65,868	\$0	\$0	\$0	BREWSTER, PAUL & SUSAN	709 TOPHAM	POB 41	WESTVILLEIL	61883	709 TOPHAM
28-17-103-058	40	Georgetown	GE009	\$4,738	\$49,978	\$0	\$0	\$0	JONES, RICK A JR ET AL	705 TOPHAM	POB 94	WESTVILLEIL	61883	705 TOPHAM
28-17-103-059	40	Georgetown	GE009	\$3,854	\$8,914	\$0	\$0	\$0	ESTES, LONNIE	409 TOPHAM		WESTVILLEIL	61883	409 TOPHAM
28-17-103-061	40	Georgetown	GE009	\$7,965	\$44,579	\$0	\$0	\$0	SERD, THOMAS & ANGELA	108 TOPHAM		WESTVILLEIL	61883	108 TOPHAM
28-17-103-062	40	Georgetown	GE009	\$1,416	\$20,014	\$0	\$0	\$0	HENDERSON, TERRY & SHERRY TRTE	108 SMITH		WESTVILLEIL	61883	108 SMITH
28-17-104-001	40	Georgetown	GE009	\$6,533	\$49,919	\$0	\$0	\$0	MYERS, ROBERT A JR	1805 S STATE		WESTVILLEIL	61883	1805 S STATE
28-17-104-002	40	Georgetown	GE009	\$6,026	\$12,802	\$0	\$0	\$0	HINMAN, BRENDA	109 TOPHAM		WESTVILLEIL	61883	109 TOPHAM
28-17-104-007	40	Georgetown	GE009	\$2,009	\$2,009	\$0	\$0	\$0	MYERS, ROBERT A JR	1805 S STATE		WESTVILLEIL	61883	1805 S STATE
28-17-104-009	40	Georgetown	GE009	\$4,184	\$10,712	\$0	\$0	\$0	SHEPHERD, RANDY	1801 S STATE		WESTVILLEIL	61883	1801 S STATE
28-17-104-010	40	Georgetown	GE009	\$8,341	\$5,044	\$0	\$0	\$0	SMITH, ROBERT E	1905 S STATE		WESTVILLEIL	61883	1905 S STATE
28-17-104-011	40	Georgetown	GE009	\$1,926	\$69,561	\$0	\$0	\$0	MYERS, ROBERT A III	107 RED STORE		WESTVILLEIL	61883	107 RED STORE
28-17-104-012	40	Georgetown	GE009	\$7,422	\$8,380	\$0	\$0	\$0	BLAKENEY, ROBERT L	204 RED STORE ST		WESTVILLEIL	61883	204 RED STORE ST
28-17-104-013	40	Georgetown	GE009	\$2,773	\$13,622	\$0	\$0	\$0	PETERWAS, BARBARA	% TOM PETERWAS	2125 N VERMILION	DANVILLEIL	61832	301 RED STORE
28-17-104-015	40	Georgetown	GE009	\$2,514	\$20,801	\$0	\$0	\$0	TUTTLE, MARK E	309 RED STORE		WESTVILLEIL	61883	309 RED STORE
28-17-104-016	40	Georgetown	GE009	\$7,538	\$18,800	\$0	\$0	\$0	WARGO, MIKE	413 RED STORE		WESTVILLEIL	61883	413 RED STORE
28-17-104-019	40	Georgetown	GE009	\$4,830	\$64,964	\$0	\$0	\$0	WISE, MARY ARLENE	WISE JOLENE	108 RED STORE ST	WESTVILLEIL	61883	108 RED STORE ST
28-17-104-022	40	Georgetown	GE009	\$1,823	\$47,022	\$0	\$0	\$0	JAMES, JUSTIN	210 RED STORE		WESTVILLEIL	61883	210 RED STORE
28-17-104-024	40	Georgetown	GE009	\$1,560	\$5,581	\$0	\$0	\$0	CUNDIFF, BRIAN D & WANNETAH L	312 ATTAN		WESTVILLEIL	61883	312 RED STORE
28-17-104-025	40	Georgetown	GE009	\$5,025	\$9,508	\$0	\$0	\$0	WARGO, LARRY	413 RED STORE		WESTVILLEIL	61883	413 RED STORE
28-17-104-026	40	Georgetown	GE009	\$2,167	\$21,275	\$0	\$0	\$0	MAQUET, SCOTT A	2003 S STATE		WESTVILLEIL	61883	2003 S STATE
28-17-104-041	40	Georgetown	GE009	\$3,254	\$37,066	\$0	\$0	\$0	BENNETT, TYLER	404 TOPHAM		WESTVILLEIL	61883	404 TOPHAM
28-17-104-042	40	Georgetown	GE009	\$4,032	\$28,680	\$0	\$0	\$0	BLAKENEY, ROBERT	204 RED STORE		WESTVILLEIL	61883	204 RED STORE
28-17-104-043	40	Georgetown	GE009	\$4,333	\$4,000	\$0	\$0	\$0	CARLTON, JARRET L	102 RED STORE RD		WESTVILLEIL	61883	102 RED STORE
28-17-105-002	40	Georgetown	GE009	\$9,578	\$9,788	\$0	\$0	\$0	HARRIS, GREGORY	2109 S STATE		WESTVILLEIL	61883	2109 S STATE
28-17-105-003	40	Georgetown	GE009	\$3,768	\$10,827	\$0	\$0	\$0	NAGRODSKI, MATT A	203 NORMAN		WESTVILLEIL	61883	203 NORMAN
28-17-105-004	40	Georgetown	GE009	\$4,199	\$15,759	\$0	\$0	\$0	ESTOCK, JOHN F	207 NORMAN		WESTVILLEIL	61883	207 NORMAN
28-17-105-006	40	Georgetown	GE009	\$3,640	\$25,628	\$0	\$0	\$0	BLACK, JENNIFER N	DUCKWORTH WILLIE J	303 NORMAN	WESTVILLEIL	61883	303 NORMAN
28-17-105-008	40	Georgetown	GE009	\$2,857	\$19,335	\$0	\$0	\$0	GASTENT, CHARLES A	2207 S STATE		WESTVILLEIL	61883	2207 S STATE
28-17-105-009	40	Georgetown	GE009	\$6,654	\$1,005	\$0	\$0	\$0	REDIFER, LELIA	% CHARLES GASTENT	2207 S STATE	WESTVILLEIL	61883	2211 S STATE
28-17-105-010	40	Georgetown	GE009	\$6,888	\$17,007	\$0	\$0	\$0	SETSER, ANGELA	112 NORMAN		WESTVILLEIL	61883	112 NORMAN
28-17-105-012	40	Georgetown	GE009	\$3,894	\$10,836	\$0	\$0	\$0	WACLAW, ANTHONY L	206 NORMAN		WESTVILLEIL	61883	
28-17-105-017	40	Georgetown	GE009	\$4,853	\$11,103	\$0	\$0	\$0	BANN, BARBARA J	2111 S STATE		WESTVILLEIL	61883	2111 S STATE
28-17-105-018	40	Georgetown	GE009	\$2,122	\$52,809	\$0	\$0	\$0	NAGRODSKI, JEFFREY M MELINDA M	201 NORMAN		WESTVILLEIL	61883	201 NORMAN
28-17-105-019	40	Georgetown	GE009	\$1,364	\$10,428	\$0	\$0	\$0	NOLEN, STEPHEN & JUDY	2303 S STATE		WESTVILLEIL	61883	2303 S STATE
28-17-105-020	40	Georgetown	GE009	\$6,112	\$17,315	\$0	\$0	\$0	LOURDEAU, LARRY J	302 NORMAN		WESTVILLEIL	61883	302 NORMAN
28-17-105-021	40	Georgetown	GE009	\$2,193	\$35,933	\$0	\$0	\$0	WACLAW, ANTHONY L & KELLY M	206 NORMAN		WESTVILLEIL	61883	206 NORMAN
28-17-106-001	40	Georgetown	GE009	\$2,434	\$26,775	\$0	\$0	\$0	EDWARDS, BRUCE & TABITHA N	311 NORMAN		WESTVILLEIL	61883	311 NORMAN
28-17-106-002	40	Georgetown	GE009	\$2,808	\$13,436	\$0	\$0	\$0	KITCHER, KATHERINE J	405 NORMAN		WESTVILLEIL	61883	405 NORMAN
28-17-106-003	40	Georgetown	GE009	\$2,227	\$28,888	\$0	\$0	\$0	LAMBERT, TIMOTHY M	411 E NORMAN		WESTVILLEIL	61883	411 E NORMAN
28-17-107-001	40	Georgetown	GE009	\$3,464	\$21,049	\$0	\$0	\$0	SKINNER, APRIL	2311 S STATE		WESTVILLEIL	61883	2311 S STATE
28-17-107-003	40	Georgetown	GE009	\$1,737	\$8,063	\$0	\$0	\$0	O'REILLY, TIM	108 ATTAN		WESTVILLEIL	61883	108 ATTAN
28-17-107-005	40	Georgetown	GE009	\$1,737	\$8,063	\$0	\$0	\$0	GASTENT, JOHN P	112 ATTAN		WESTVILLEIL	61883	112 ATTAN
28-17-107-013	40	Georgetown	GE009	\$1,737	\$13,288	\$0	\$0	\$0	MARIAGE, DAVID C	306 ATTAN		WESTVILLEIL	61883	306 ATTAN
28-17-107-017	40	Georgetown	GE009	\$1,737	\$4,967	\$0	\$0	\$0	CUNDIFF, BRIAN D & WANNETAH L	312 ATTAN		WESTVILLEIL	61883	312 ATTAN
28-17-107-019	40	Georgetown	GE009	\$6,925	\$24,796	\$0	\$0	\$0	HOSKINS, MICHAEL D & GERALDINE	2407 S STATE		WESTVILLEIL	61883	2407 S STATE
28-17-107-020	40	Georgetown	GE009	\$2,771	\$20,630	\$0	\$0	\$0	BODART, RICHARD L	2411 S STATE		WESTVILLEIL	61883	2411 S STATE
28-17-107-025	40	Georgetown	GE009	\$2,299	\$8,771	\$0	\$0	\$0	BODART, RICHARD L	2411 S STATE		WESTVILLEIL	61883	2411 S STATE
28-17-107-030	40	Georgetown	GE009	\$2,299	\$24,119	\$0	\$0	\$0	DOWNING, ROBERT G	16127 CLINGAN		WESTVILLEIL	61883	16127 CLINGAN
28-17-107-031	40	Georgetown	GE009	\$1,579	\$7,134	\$0	\$0	\$0	BREWER, LARRY R, BLANTON, BRYAN	109 CENTRAL		WESTVILLEIL	61883	109 CENTRAL
28-17-107-032	40	Georgetown	GE009	\$2,839	\$9,915	\$0	\$0	\$0	HUNLEY, CHARLOTTE O	203 CENTRAL		WESTVILLEIL	61883	203 CENTRAL
28-17-107-035	40	Georgetown	GE009	\$1,699	\$3,961	\$0	\$0	\$0	BLANTON, JAMES L	16165 CLINGAN		WESTVILLEIL	61883	16165 CLINGAN
28-17-107-047	40	Georgetown	GE009	\$1,301	\$1,759	\$0	\$0	\$0	MAXWELL, GEORGIANNA	% CHARLES SHELBY	18883 E 1250 NORTH RD	DANVILLEIL	61834	
28-17-107-049	40	Georgetown	GE009	\$4,599	\$1,005	\$0	\$0	\$0	BLANTON, WILMA J	BLANTON, WANDA J	16107 E CLINGAN	WESTVILLEIL	61883	16107 E CLINGAN LN
28-17-107-050	40	Georgetown	GE009	\$8,286	\$17,371	\$0	\$0	\$0	ZIMMERMAN, L MICHELLE	16177 E CLINGAN LN		WESTVILLEIL	61883	16177 E CLINGAN LN
28-17-108-001	40	Georgetown	GE009	\$4,911	\$20,741	\$0	\$0	\$0	PICKERING, TAMMY S	1413 ENGLISH		WESTVILLEIL	61883	1413 ENGLISH
28-17-108-002	40	Georgetown	GE009	\$1,851	\$31,648	\$0	\$0	\$0	LYTLE, LARRY W & DIANA S	502 ANN		WESTVILLEIL	61883	502 ANN
28-17-108-004	40	Georgetown	GE009	\$2,131	\$2,857	\$0	\$0	\$0	BEYERS, RODERICK	411 SMITH		WESTVILLEIL	61883	
28-17-108-001	40	Georgetown	GE009	\$6,010	\$23,636	\$0	\$0	\$0	MITCHELL, SHELLEY K	508 ANN		WESTVILLEIL	61883	508 ANN
28-17-109-002	40	Georgetown	GE009	\$6,010	\$24,072	\$0	\$0	\$0	SETSER, TONY W	602 ANN		WESTVILLEIL	61883	602 ANN
28-17-109-003	40	Georgetown	GE009	\$3,395	\$19,240	\$0	\$0	\$0	NOLAN, LOUISE	606 ANN		WESTVILLEIL	61883	606 ANN

08/17/2021

		Township	Tax Code	Non Farm Land	Non Farm Building	Farm Land	Farm Building	Mineral	Owner Name 1	Address	Address 2	City/State	Zip Code	Site Address 1
28-17-109-004	40	Georgetown	GE009	\$4,342	\$38,732	\$0	\$0	\$0	QUICK, SUSAN	610 ANN		WESTVILLEIL	61883	610 ANN
28-17-109-005	40	Georgetown	GE009	\$673	\$30,958	\$0	\$0	\$0	NEUBIG, DANNY SR	702 ANN		WESTVILLEIL	61883	702 ANN
28-17-109-006	40	Georgetown	GE009	\$6,010	\$23,798	\$0	\$0	\$0	KOCANDA, MARK & TERESA	706 ANN		WESTVILLEIL	61883	706 ANN
28-17-109-007	40	Georgetown	GE009	\$6,010	\$24,600	\$0	\$0	\$0	THOMPSON, JEFFERY & VERONICA	705 ANN		WESTVILLEIL	61883	705 ANN
28-17-109-008	40	Georgetown	GE009	\$6,010	\$22,583	\$0	\$0	\$0	BARNEY, AMANDA L	610 LAURA		WESTVILLEIL	61883	610 LAURA
28-17-109-009	40	Georgetown	GE009	\$2,521	\$33,130	\$0	\$0	\$0	BRANT, JODI L	608 LAURA		WESTVILLEIL	61883	608 LAURA
28-17-109-010	40	Georgetown	GE009	\$5,396	\$22,900	\$0	\$0	\$0	MILLER, JOSHUA D	613 ANN		WESTVILLEIL	61883	613 ANN
28-17-109-011	40	Georgetown	GE009	\$6,010	\$34,810	\$0	\$0	\$0	BARTHALOW, DOUGLAS C	609 ANN		WESTVILLEIL	61883	609 ANN
28-17-109-012	40	Georgetown	GE009	\$5,612	\$34,608	\$0	\$0	\$0	SUTTLE, KENNETH & DAWN	512 LAURA		WESTVILLEIL	61883	512 LAURA
28-17-109-014	40	Georgetown	GE009	\$6,010	\$29,557	\$0	\$0	\$0	GREENE, MICHAEL & JANET	603 ANN		WESTVILLEIL	61883	603 ANN
28-17-109-015	40	Georgetown	GE009	\$4,453	\$37,432	\$0	\$0	\$0	LUCAS, GARY & VICKI	511 ANN		WESTVILLEIL	61883	511 ANN
28-17-109-016	40	Georgetown	GE009	\$6,010	\$27,945	\$0	\$0	\$0	RILEY, SEAN & BRANDI	502 LAURA		WESTVILLEIL	61883	502 LAURA
28-17-109-018	40	Georgetown	GE009	\$6,010	\$17,531	\$0	\$0	\$0	PASLEY, MICHAEL L & DONNA J	505 LAURA		WESTVILLEIL	61883	505 LAURA
28-17-109-020	40	Georgetown	GE009	\$5,877	\$31,472	\$0	\$0	\$0	PICKERING, CHARLES E JR	603 LAURA		WESTVILLEIL	61883	603 LAURA
28-17-109-022	40	Georgetown	GE009	\$6,684	\$21,610	\$0	\$0	\$0	CHRISTIAN, DAVID	611 LAURA		WESTVILLEIL	61883	611 LAURA
28-17-109-023	40	Georgetown	GE009	\$335	\$26,010	\$0	\$0	\$0	RUSSELL, SHAUN S	509 LAURA		WESTVILLEIL	61883	509 LAURA
28-17-109-024	40	Georgetown	GE009	\$335	\$26,010	\$0	\$0	\$0	JAGGERS, KAREN L	507 LAURA		WESTVILLEIL	61883	507 LAURA
28-18-200-005	40	Georgetown	GE009	\$4,444	\$16,462	\$0	\$0	\$0	STARR, MICHAEL J	1502 S STATE		WESTVILLEIL	61883	1502 S STATE
28-18-200-006	40	Georgetown	GE009	\$6,263	\$22,450	\$0	\$0	\$0	HAAS, JAMI S	1504 S STATE		WESTVILLEIL	61883	1504 S STATE
28-18-200-007	40	Georgetown	GE009	\$4,173	\$21,997	\$0	\$0	\$0	COOPER, SCOTT E	1506 S STATE		WESTVILLEIL	61883	1506 S STATE
28-18-200-008	40	Georgetown	GE009	\$4,675	\$15,111	\$0	\$0	\$0	ESTES, LONNIE	409 TOPHAM		WESTVILLEIL	61883	1602 S STATE
28-18-200-010	40	Georgetown	GE009	\$1,106	\$23,919	\$0	\$0	\$0	GALLEZ, JOHN L	1608 S STATE		WESTVILLEIL	61883	1608 S STATE
28-18-200-013	40	Georgetown	GE009	\$4,937	\$13,915	\$0	\$0	\$0	LOMAX, SAVANNAH L	1900 S STATE		WESTVILLEIL	61883	1900 S STATE
28-18-200-015	40	Georgetown	GE009	\$2,488	\$25,344	\$0	\$0	\$0	HOLYCROSS, ANN LIFE EST	1904 S STATE ST		WESTVILLEIL	61883	1904 S STATE
28-18-200-021	40	Georgetown	GE009	\$4,334	\$49,599	\$0	\$0	\$0	SPISOK, MICHAEL & MAUREEN	108 WESTVILLE LANE		WESTVILLEIL	61883	108 WESTVILLE LANE
28-18-200-031	40	Georgetown	GE009	\$4,105	\$26,779	\$0	\$0	\$0	FALCONIO, JOHN	206 WESTVILLE LANE		WESTVILLEIL	61883	206 WESTVILLE LANE
28-18-200-032	40	Georgetown	GE009	\$3,444	\$28,459	\$0	\$0	\$0	GERALDS, RAYMOND & KIMBERLY	208 WESTVILLE LANE		WESTVILLEIL	61883	208 WESTVILLE LANE
28-18-200-039	40	Georgetown	GE009	\$2,123	\$22,286	\$0	\$0	\$0	HAYES, LISA	7482 MIDFIELD CT		LAS VEGASNV	89120	15825 CLINGAN LANE
28-18-201-008	40	Georgetown	GE009	\$5,285	\$26,599	\$0	\$0	\$0	HUDDLESTON, CHRISTOPHER	1618 S STATE		WESTVILLEIL	61883	1610 S STATE
28-18-201-009	40	Georgetown	GE009	\$2,263	\$15,280	\$0	\$0	\$0	LUTCHKA, DIANNE	212 FLORA		WESTVILLEIL	61883	212 FLORA
28-18-201-016	40	Georgetown	GE009	\$3,249	\$29,518	\$0	\$0	\$0	BLUE, RICKY & TINA	1706 S STATE	POB 263	WESTVILLEIL	61883	1706 S STATE
28-05-100-005	40	Georgetown	GE011	\$4,809	\$35,743	\$0	\$0	\$0	REVELLO, TIMOTHY W	1137 FRANKLIN		WESTVILLEIL	61883	1137 FRANKLIN
28-05-100-009	40	Georgetown	GE011	\$5,285	\$45,644	\$0	\$0	\$0	TAYFWALL, BOBBY G & DIANA L	1005 N STATE		WESTVILLEIL	61883	1005 N STATE
28-05-100-010	40	Georgetown	GE011	\$4,809	\$26,362	\$0	\$0	\$0	MC MILLAN, ADAM	1003 N STATE		WESTVILLEIL	61883	1003 N STATE
28-05-100-012	40	Georgetown	GE011	\$5,202	\$61,979	\$0	\$0	\$0	WEBBER, EARL & ASHLEY	907 N STATE		WESTVILLEIL	61883	907 N STATE
28-05-100-024	40	Georgetown	GE011	\$5,660	\$3,395	\$0	\$0	\$0	HATON, ROBERT & BRENDA	817 N STATE		WESTVILLEIL	61883	817 N STATE
28-05-100-026	40	Georgetown	GE011	\$2,245	\$3,507	\$0	\$0	\$0	CARTER, DIANA	212 URBAN		WESTVILLEIL	61883	
28-05-100-030	40	Georgetown	GE011	\$6,760	\$62,312	\$0	\$0	\$0	FITZWATER, ZEBULAN & ALLISON	1 N ALEXANDER		WESTVILLEIL	61883	1 N ALEXANDER
28-05-100-033	40	Georgetown	GE011	\$5,534	\$37,859	\$0	\$0	\$0	BARNEY, JORDAN A & TESSA C	905 N STATE		WESTVILLEIL	61883	905 N STATE
28-05-100-037	40	Georgetown	GE011	\$4,507	\$26,896	\$0	\$0	\$0	MOORE, MARLA K	1007 N STATE		WESTVILLEIL	61883	1007 N STATE
28-05-100-044	40	Georgetown	GE011	\$2,392	\$3,395	\$0	\$0	\$0	VALLANGEON, RICHARD SR	% KATHY CLINE	117 PENZ DR	WESTVILLEIL	61858	46 DEQUIMPAL
28-05-101-006	40	Georgetown	GE011	\$2,950	\$17,802	\$0	\$0	\$0	SNYDER, REBECCA	416 E KELLY		WESTVILLEIL	61883	416 E KELLY
28-05-101-011	40	Georgetown	GE011	\$2,142	\$4,178	\$0	\$0	\$0	DOGGETT, CLAUDE E	308 E KELLY		WESTVILLEIL	61883	308 E KELLY
28-05-101-012	40	Georgetown	GE011	\$1,777	\$18,250	\$0	\$0	\$0	BAKER, CONNIE M	1 CHURCH		WESTVILLEIL	61883	1 CHURCH
28-05-101-018	40	Georgetown	GE011	\$2,061	\$19,428	\$0	\$0	\$0	ANDERSON, WILLIAM A	3 CHURCH		WESTVILLEIL	61883	3 CHURCH
28-05-101-029	40	Georgetown	GE011	\$1,115	\$3,748	\$0	\$0	\$0	COPE, DONALD L & LINDA S	4 CHURCH		WESTVILLEIL	61883	4 CHURCH
28-05-101-032	40	Georgetown	GE011	\$2,601	\$8,540	\$0	\$0	\$0	PETTUS, THERON	1423 WOODS POB 343		WESTVILLEIL	61883	1419 WOODS
28-05-101-035	40	Georgetown	GE011	\$2,322	\$1,866	\$0	\$0	\$0	BRIDGMAN, TROY A	313 ATWOOD		TILTONIL	61833	313 ATWOOD
28-05-101-037	40	Georgetown	GE011	\$3,259	\$995	\$0	\$0	\$0	WOODS, DAREN L	13344 S UNION		DANVILLEIL	61834	
28-05-101-039	40	Georgetown	GE011	\$2,022	\$1,673	\$0	\$0	\$0	THOMAS, KEVIN L SR	11536 HAWBUCK		DANVILLEIL	61834	
28-05-101-042	40	Georgetown	GE011	\$3,665	\$28,173	\$0	\$0	\$0	WOODS, DARREN L	13344 S UNION		DANVILLEIL	61834	1333 N STATE
28-05-101-044	40	Georgetown	GE011	\$1,359	\$1,661	\$0	\$0	\$0	FARRIS, TIMOTHY S	612 HIGHLAND BLVD		DANVILLEIL	61832	1329 WOODS
28-05-101-048	40	Georgetown	GE011	\$3,155	\$4,661	\$0	\$0	\$0	COLBY, LEE	218 S CHICAGO		SIDELLIL	61876	1329 FRANKLIN
28-05-101-049	40	Georgetown	GE011	\$2,022	\$3,921	\$0	\$0	\$0	ROBERTS, JEANETTE ETAL	1327 WOODS		WESTVILLEIL	61883	1327 WOODS
28-05-101-050	40	Georgetown	GE011	\$2,322	\$23,200	\$0	\$0	\$0	PEARSON, BILLY R JR	106 N SEMINARY		GEORGETOWNIL	61846	
28-05-101-053	40	Georgetown	GE011	\$3,155	\$6,134	\$0	\$0	\$0	FRYE, JON	MC CARTER, LEIA	1327 FRANKLIN	WESTVILLEIL	61883	1327 FRANKLIN
28-05-101-054	40	Georgetown	GE011	\$2,081	\$10,743	\$0	\$0	\$0	MEISTER, ALEXANDER L	1325 WOODS		WESTVILLEIL	61883	1325 WOODS
28-05-101-058	40	Georgetown	GE011	\$3,155	\$536	\$0	\$0	\$0	GARRETT, KEITH	1323 FRANKLIN		WESTVILLEIL	61883	1325 FRANKLIN
28-05-101-061	40	Georgetown	GE011	\$4,249	\$21,914	\$0	\$0	\$0	MOODY, ROBERT E II	1315 N STATE		WESTVILLEIL	61883	1315 N STATE
28-05-101-062	40	Georgetown	GE011	\$2,959	\$21,105	\$0	\$0	\$0	GARRETT, KEITH & DIANE	1323 FRANKLIN		WESTVILLEIL	61883	1323 FRANKLIN
28-05-101-065	40	Georgetown	GE011	\$1,160	\$10,540	\$0	\$0	\$0	ANDERSON, WADE A	15092 N 1070 EAST RD		FAIRMOUNTIL	61841	1309 N STATE
28-05-101-066	40	Georgetown	GE011	\$3,155	\$17,907	\$0	\$0	\$0	JENNINGS, WALLACE L & LINDA K	911 E JACKSON		ATTICAIN	47918	1305 FRANKLIN
28-05-101-068	40	Georgetown	GE011	\$3,593	\$21,307	\$0	\$0	\$0	ENGL, JEREMY & MATTIE	1307 N STATE		WESTVILLEIL	61883	1307 N STATE
28-05-101-069	40	Georgetown	GE011	\$3,155	\$6,899	\$0	\$0	\$0	ANDERSON, WADE A	15092 N 1070 EAST RD		FAIRMOUNTIL	61841	1303 FRANKLIN
28-05-101-072	40	Georgetown	GE011	\$3,146	\$1,792	\$0	\$0	\$0	SHELBY, CHARLES JR & VALLE	18863 E 1250 NORTH RD		DANVILLEIL	61834	1231 N STATE
28-05-101-076	40	Georgetown	GE011	\$2,760	\$12,133	\$0	\$0	\$0	CARUTHERS, JOHN A	1301 FRANKLIN		WESTVILLEIL	61883	1301 FRANKLIN
28-05-101-081	40	Georgetown	GE011	\$3,985	\$14,831	\$0	\$0	\$0	SWISHER, STEVEN & RONDA	20480 E 1280 NORTH RD		DANVILLEIL	61834	1225 N STATE
28-05-101-083	40	Georgetown	GE011	\$1,406	\$17,863	\$0	\$0	\$0	HOLYCROSS, ROBERT W JR	1421 N STATE		WESTVILLEIL	61883	1421 N STATE
28-05-101-094	40	Georgetown	GE011	\$5,260	\$45,060	\$0	\$0	\$0	PEELMAN, DANNY & JULIE	1417 N STATE		WESTVILLEIL	61883	1417 N STATE

08/17/2021

P08/17/2021	Township	Tax Code	Non Farm Land	Non Farm Building	Farm Land	Farm Building	Mineral	Owner Name 1	Address	Address 2	City/State	Zip Code	Site Address 1	
28-05-101-095	40	Georgetown	GE011	\$4,223	\$11,806	\$0	\$0	\$0	BAILEY, JAMES & MISTY	1143 N STATE	WESTVILLEIL	61883	1143 N STATE	
28-05-101-096	40	Georgetown	GE011	\$3,965	\$11,044	\$0	\$0	\$0	CROSS, EURAINA M	1219 N STATE	WESTVILLEIL	61883	1219 N STATE	
28-05-101-097	40	Georgetown	GE011	\$3,762	\$10,984	\$0	\$0	\$0	WRIGHT, TERRY	1508 FRANKLIN	WESTVILLEIL	61883	1508 FRANKLIN	
28-05-101-098	40	Georgetown	GE011	\$9,056	\$20,943	\$0	\$0	\$0	BOLSER, SYLVIA	1327 N STATE	WESTVILLEIL	61883	1327 N STATE	
28-05-101-099	40	Georgetown	GE011	\$2,198	\$1,825	\$0	\$0	\$0	ATTUTIS, MARK & DARLA	1203 N FRANKLIN	WESTVILLEIL	61883		
28-05-101-100	40	Georgetown	GE011	\$1,737	\$11,634	\$0	\$0	\$0	PETTUS, THERON	1423 WOODS POB 343	WESTVILLEIL	61883	1423 WOODS	
28-05-101-104	40	Georgetown	GE011	\$1,737	\$9,580	\$0	\$0	\$0	ATWOOD, ADAM M	400 E KELLY	WESTVILLEIL	61883	400 E KELLY	
28-05-101-106	40	Georgetown	GE011	\$12,066	\$18,788	\$0	\$0	\$0	AVENUE BROADBAND COMMUNICATIONS, INC	ATTN: TAX DEPT 6TH FLOOR	210 E EARLL DR	PHOENIXAZ	85012 N STATE	
28-05-101-107	40	Georgetown	GE011	\$1,132	\$114	\$0	\$0	\$0	GARRETT, KEITH & DIANE	1323 FRANKLIN	WESTVILLEIL	61883	1323 WOODS	
28-05-101-108	40	Georgetown	GE011	\$3,763	\$36,142	\$0	\$0	\$0	POTTER, ROBERT	11 CHURCH	WESTVILLEIL	61883	11 CHURCH	
28-05-101-109	40	Georgetown	GE011	\$10,180	\$17,175	\$0	\$0	\$0	ATTUTIS, MARK E	1203 FRANKLIN	WESTVILLEIL	61883	1203 FRANKLIN	
28-05-101-118	40	Georgetown	GE011	\$6,036	\$7,544	\$0	\$0	\$0	PEELMAN, DANNY & JULIE	1417 N STATE	WESTVILLEIL	61883		
28-05-101-119	40	Georgetown	GE011	\$4,520	\$27,800	\$0	\$0	\$0	GUGE, WILLIAM III & SHALEY	1333 FRANKLIN	WESTVILLEIL	61883	1333 FRANKLIN	
28-05-101-121	40	Georgetown	GE011	\$6,081	\$23,387	\$0	\$0	\$0	PERCY, MICHAEL & ELIZABETH	17 CHURCH	WESTVILLEIL	61883	17 CHURCH	
28-05-101-122	40	Georgetown	GE011	\$4,004	\$33,179	\$0	\$0	\$0	SMOOT, DEBORAH E	MILLIRON, HELEN E	19 CHURCH	WESTVILLEIL	19 CHURCH	
28-05-101-124	40	Georgetown	GE011	\$6,717	\$32,986	\$0	\$0	\$0	LIPOWSKY, HAROLD & TINA	28 CHURCH	WESTVILLEIL	61883	28 CHURCH	
28-05-101-125	40	Georgetown	GE011	\$5,011	\$11,968	\$0	\$0	\$0	SHEPHERD, JASON & KELLI	2122 MURRAY CLARK	DANVILLEIL	61834	2 CHURCH	
28-05-101-126	40	Georgetown	GE011	\$5,849	\$29,811	\$0	\$0	\$0	BROWN, RICHARD J & MELODY J	27 CHURCH	WESTVILLEIL	61883	27 CHURCH	
28-05-101-127	40	Georgetown	GE011	\$5,849	\$34,548	\$0	\$0	\$0	PIEHL, ANGEL	30 CHURCH	WESTVILLEIL	61883	30 CHURCH	
28-05-101-128	40	Georgetown	GE011	\$2,263	\$24,711	\$0	\$0	\$0	WALLACE, GARY L	LARSEN, FREDA M	20 CHURCH	WESTVILLEIL	61883	20 CHURCH
28-05-101-130	40	Georgetown	GE011	\$6,036	\$20,874	\$0	\$0	\$0	PASIERB, ANTHONY	25 CHURCH	WESTVILLEIL	61883	25 CHURCH	
28-05-101-131	40	Georgetown	GE011	\$12,020	\$29,007	\$0	\$0	\$0	STARK, DENNIS & MICHELLE	21 WAYMAN CANYON	OAKWOODIL	61858	1425 N STATE	
28-05-101-132	40	Georgetown	GE011	\$4,587	\$21,878	\$0	\$0	\$0	LARSEN, JOHN E	614 CUNNINGHAM	DANVILLEIL	61832	13 CHURCH	
28-05-101-134	40	Georgetown	GE011	\$4,856	\$28,554	\$0	\$0	\$0	GREEN, NORMAN D	7 CHURCH	WESTVILLEIL	61883	7 CHURCH	
28-05-102-001	40	Georgetown	GE011	\$6,501	\$25,033	\$0	\$0	\$0	BILLINGSLEY, JASON W	921 N STATE	WESTVILLEIL	61883	921 N STATE	
28-05-102-002	40	Georgetown	GE011	\$6,628	\$35,733	\$0	\$0	\$0	KARUZIS, LISA	107 URBAN	WESTVILLEIL	61883	107 URBAN	
28-05-102-003	40	Georgetown	GE011	\$6,628	\$37,511	\$0	\$0	\$0	BREWER, PAMELA A	109 URBAN DR	WESTVILLEIL	61883	109 URBAN	
28-05-102-005	40	Georgetown	GE011	\$5,522	\$29,293	\$0	\$0	\$0	SHADDEN, GEORGE D	113 URBAN	WESTVILLEIL	61883	113 URBAN	
28-05-102-008	40	Georgetown	GE011	\$4,895	\$30,025	\$0	\$0	\$0	VOYLES, MARY ANN	110 URBAN DR	WESTVILLEIL	61883	110 URBAN	
28-05-102-009	40	Georgetown	GE011	\$5,827	\$45,461	\$0	\$0	\$0	SCOTT, JOHN R	112 URBAN	WESTVILLEIL	61883	112 URBAN	
28-05-102-015	40	Georgetown	GE011	\$6,634	\$28,214	\$0	\$0	\$0	COOKE, DARLA J ETAL	108 URBAN	WESTVILLEIL	61883	108 URBAN	
28-05-103-001	40	Georgetown	GE011	\$5,522	\$40,470	\$0	\$0	\$0	FOYER, JOAN M	115 URBAN	WESTVILLEIL	61883	115 URBAN	
28-05-103-002	40	Georgetown	GE011	\$5,522	\$44,432	\$0	\$0	\$0	THOMPSON, APRIL	117 URBAN	WESTVILLEIL	61883	117 URBAN	
28-05-103-003	40	Georgetown	GE011	\$5,479	\$36,448	\$0	\$0	\$0	INGRAM, BETTY	114 URBAN	WESTVILLEIL	61883	114 URBAN	
28-05-103-004	40	Georgetown	GE011	\$5,479	\$38,073	\$0	\$0	\$0	HAUREZ, RANDALL S & ELIZABETH A	116 URBAN	WESTVILLEIL	61883	116 URBAN DR	
28-05-103-005	40	Georgetown	GE011	\$3,136	\$43,896	\$0	\$0	\$0	DOGGETT, STEVEN JR	106 KENNEDY	WESTVILLEIL	61883	106 KENNEDY	
28-05-103-006	40	Georgetown	GE011	\$5,264	\$33,968	\$0	\$0	\$0	SCHIFO, JAMES & ALYCE	105 KENNEDY	WESTVILLEIL	61883	105 KENNEDY	
28-05-103-008	40	Georgetown	GE011	\$5,992	\$45,650	\$0	\$0	\$0	WICHTOWSKI, LANCE & ASHLEY	112 KENNEDY	WESTVILLEIL	61883	112 KENNEDY	
28-05-103-009	40	Georgetown	GE011	\$4,727	\$24,513	\$0	\$0	\$0	VECELLIO, JEFFREY & STACI	109 KENNEDY DR	WESTVILLEIL	61883	109 KENNEDY DR	
28-05-103-010	40	Georgetown	GE011	\$6,326	\$38,615	\$0	\$0	\$0	SOLLARS, CHAD R & NICOLE	114 KENNEDY	WESTVILLEIL	61883	114 KENNEDY	
28-05-103-011	40	Georgetown	GE011	\$10,749	\$45,938	\$0	\$0	\$0	BURKE, LISA	ANDRACKI, JULIE	113 KENNEDY	WESTVILLEIL	61883	113 KENNEDY
28-05-104-001	40	Georgetown	GE011	\$7,193	\$14,852	\$0	\$0	\$0	MADDOX, LAIKIM ET AL	119 URBAN DR	WESTVILLEIL	61883	119 URBAN DR	
28-05-104-002	40	Georgetown	GE011	\$5,522	\$31,561	\$0	\$0	\$0	HUMBLET, PATIENCE	201 URBAN DR	WESTVILLEIL	61883	201 URBAN	
28-05-104-003	40	Georgetown	GE011	\$5,522	\$30,946	\$0	\$0	\$0	CHESROWN, AARON	207 URBAN	WESTVILLEIL	61883	207 URBAN	
28-05-104-004	40	Georgetown	GE011	\$5,522	\$34,395	\$0	\$0	\$0	WACLAW, MATTHEW & KAREN	209 URBAN	WESTVILLEIL	61883	209 URBAN	
28-05-104-005	40	Georgetown	GE011	\$5,479	\$40,741	\$0	\$0	\$0	SLAVIK, JEFFREY & VICKIE	118 URBAN	WESTVILLEIL	61883	118 URBAN	
28-05-104-006	40	Georgetown	GE011	\$5,004	\$3,152	\$0	\$0	\$0	PICK, ELLEN K	312 E 10TH	GEORGETOWNIL	618461105	101 LOCUST	
28-05-104-007	40	Georgetown	GE011	\$6,719	\$33,702	\$0	\$0	\$0	RUCK, DELORES A	208 URBAN DR	WESTVILLEIL	61883	208 URBAN	
28-05-104-008	40	Georgetown	GE011	\$4,962	\$33,620	\$0	\$0	\$0	HALL, RONALD & SONNA	108 LOCUST	WESTVILLEIL	61883	108 LOCUST	
28-05-104-009	40	Georgetown	GE011	\$3,924	\$24,315	\$0	\$0	\$0	WALBLAY, RICHARD ALLAN	105 LOCUST	WESTVILLEIL	61883	105 LOCUST	
28-05-104-010	40	Georgetown	GE011	\$5,264	\$33,807	\$0	\$0	\$0	CRISP, NANCY	110 LOCUST	WESTVILLEIL	61883	110 LOCUST	
28-05-104-011	40	Georgetown	GE011	\$5,264	\$36,679	\$0	\$0	\$0	SICKMEIR, DANIEL L	107 LOCUST	WESTVILLEIL	61883	107 LOCUST	
28-05-108-001	40	Georgetown	GE011	\$4,831	\$41,214	\$0	\$0	\$0	THOMPSON, ALLEN	213 URBAN	WESTVILLEIL	61883	213 URBAN	
28-05-108-002	40	Georgetown	GE011	\$6,090	\$38,879	\$0	\$0	\$0	GREENLEE, DANIELLE	215 URBAN	WESTVILLEIL	61883	215 URBAN	
28-05-108-003	40	Georgetown	GE011	\$4,831	\$28,635	\$0	\$0	\$0	QUICK, LINDA KERNS	221 URBAN	WESTVILLEIL	61883	221 URBAN	
28-05-108-004	40	Georgetown	GE011	\$6,090	\$44,827	\$0	\$0	\$0	LIGGETT, GARY D & THERESA A	225 URBAN	WESTVILLEIL	61883	225 URBAN	
28-05-108-005	40	Georgetown	GE011	\$5,479	\$35,568	\$0	\$0	\$0	SMITH, JULIE L	212 URBAN	WESTVILLEIL	61883	212 URBAN	
28-05-108-006	40	Georgetown	GE011	\$5,479	\$36,434	\$0	\$0	\$0	PAGE, HAROLD & LOIS	216 URBAN	WESTVILLEIL	61883	216 URBAN	
28-05-108-007	40	Georgetown	GE011	\$5,479	\$35,790	\$0	\$0	\$0	ZANDERS, ERIC & DENISE	220 URBAN	WESTVILLEIL	61883	220 URBAN	
28-05-108-008	40	Georgetown	GE011	\$5,479	\$36,565	\$0	\$0	\$0	ELLIOTT, TERRY SR & SHARON	224 URBAN	WESTVILLEIL	61883	224 URBAN	
28-05-109-002	40	Georgetown	GE011	\$8,395	\$6,734	\$0	\$0	\$0	CRAIN, JOHN R & BARBARA J	420 E KELLY	WESTVILLEIL	61883	420 E KELLY	
28-05-109-010	40	Georgetown	GE011	\$7,261	\$25,192	\$0	\$0	\$0	RHEA, SAMUEL F & DONNA J	422 E KELLY	WESTVILLEIL	61883	422 E KELLY	
28-05-109-011	40	Georgetown	GE011	\$5,024	\$29,459	\$0	\$0	\$0	SHAW, PERRY	418 E KELLY	WESTVILLEIL	61883	418 E KELLY	
28-05-300-001	40	Georgetown	GE011	\$5,202	\$1,835	\$0	\$0	\$0	BARNEY, EDWIN C JR	320 CLARK	WESTVILLEIL	61883	719 N STATE	
28-05-300-084	40	Georgetown	GE011	\$5,809	\$38,147	\$0	\$0	\$0	GHIBAUDY, CARL L & CAROL	405 MOSES	WESTVILLEIL	61883	405 MOSES	
28-05-300-005	40	Georgetown	GE011	\$4,509	\$40,764	\$0	\$0	\$0	LONGORIA, ARTHUR	16 KNIGHT LANE	WESTVILLEIL	61883	16 KNIGHT LANE	
28-05-300-013	40	Georgetown	GE011	\$3,694	\$13,282	\$0	\$0	\$0	RIGGLEMAN, PAUL & TAMMY	228 JEFFERSON	WESTVILLEIL	61883	301 E WILLIAMS	
28-05-300-014	40	Georgetown	GE011	\$4,510	\$23,230	\$0	\$0	\$0	CARTRIGHT, MASON	303 E WILLIAMS	WESTVILLEIL	61883	303 E WILLIAMS	
28-05-300-015	40	Georgetown	GE011	\$5,004	\$29,962	\$0	\$0	\$0	LEHNEN, DAN & NANCY	309 E WILLIAMS	WESTVILLEIL	61883	309 E WILLIAMS	

08/17/2021

		Township	Tax Code	Non Farm Land	Non Farm Building	Farm Land	Farm Building	Mineral	Owner Name 1	Address	Address 2	City/State	Zip Code	Site Address 1
28-05-300-016	40	Georgetown	GE011	\$5,348	\$48,394	\$0	\$0	\$0	SCHIRO, NICHOLAS & KELLI	1022 N VERMILION ST		DANVILLE	61832	411 MOSES
28-05-300-019	40	Georgetown	GE011	\$3,230	\$74,889	\$0	\$0	\$0	DAVIS, KENNARD R	229 MADISON		WESTVILLE	61883	229 MADISON
28-05-300-021	40	Georgetown	GE011	\$1,737	\$25,309	\$0	\$0	\$0	KIRKPATRICK, ANTHONY C & JANE	207 MADISON		WESTVILLE	61883	207 MADISON
28-05-300-022	40	Georgetown	GE011	\$1,737	\$25,269	\$0	\$0	\$0	MANUS, SANDRA K	209 MADISON		WESTVILLE	61883	209 MADISON
28-05-300-028	40	Georgetown	GE011	\$3,441	\$29,198	\$0	\$0	\$0	WADE, RANDALL	12 KNIGHT LANE		WESTVILLE	61883	12 KNIGHT LANE
28-05-300-029	40	Georgetown	GE011	\$3,442	\$32,811	\$0	\$0	\$0	LINTON, PAYTON C & CHELSEA K	13 KNIGHT LN		WESTVILLE	61883	13 KNIGHT LANE
28-05-300-034	40	Georgetown	GE011	\$4,084	\$47,726	\$0	\$0	\$0	WILLIAMSON, MICHAEL & ANGELA	2 KNIGHT LANE		WESTVILLE	61883	2 KNIGHT LANE
28-05-300-036	40	Georgetown	GE011	\$3,858	\$39,859	\$0	\$0	\$0	QUICK, GERALD TR	18 KNIGHT LANE		WESTVILLE	61883	18 KNIGHT LANE
28-05-300-051	40	Georgetown	GE011	\$5,715	\$39,558	\$0	\$0	\$0	LAWLYES, SANDRA L ETAL	109 MADISON		WESTVILLE	61883	109 MADISON
28-05-300-057	40	Georgetown	GE011	\$4,361	\$32,235	\$0	\$0	\$0	KINNEY, STEVEN & JULIE	313 MOSES		WESTVILLE	61883	313 MOSES
28-05-300-058	40	Georgetown	GE011	\$5,865	\$64,507	\$0	\$0	\$0	SCHAUMBURG, TROY & MICHELLE	200 KENNEDY		WESTVILLE	61883	200 KENNEDY
28-05-301-003	40	Georgetown	GE011	\$3,268	\$10,105	\$0	\$0	\$0	BROOKHAVEN RENTAL PROPERTIES LLC	16092 N 1100 EAST RD		CATLINIL	61817	8 LYNN
28-05-301-004	40	Georgetown	GE011	\$2,581	\$40,210	\$0	\$0	\$0	BROOKHAVEN RENTAL PROPERTIES LLC	16092 N 1100 EAST RD		CATLINIL	61817	
28-05-301-005	40	Georgetown	GE011	\$3,252	\$5,589	\$0	\$0	\$0	BROOKHAVEN RENTAL PROPERTIES LLC	16092 N 1100 EAST RD		CATLINIL	61817	
28-05-301-006	40	Georgetown	GE011	\$5,159	\$40,218	\$0	\$0	\$0	BROOKHAVEN RENTAL PROPERTIES LLC	16092 N 1100 EAST RD		CATLINIL	61817	
28-05-301-007	40	Georgetown	GE011	\$3,252	\$18,821	\$0	\$0	\$0	BROOKHAVEN RENTAL PROPERTIES LLC	16092 N 1100 EAST RD		CATLINIL	61817	
28-05-302-006	40	Georgetown	GE011	\$4,028	\$10,111	\$0	\$0	\$0	TAYLOR, REBECCA A	217 N STATE		WESTVILLE	61883	217 N STATE
28-05-302-008	40	Georgetown	GE011	\$4,028	\$19,984	\$0	\$0	\$0	CHESROWN, JORDAN	HEATH, TARYN	211 N STATE	WESTVILLE	61883	211 N STATE
28-05-302-009	40	Georgetown	GE011	\$2,167	\$17,951	\$0	\$0	\$0	SCOTT, JOSEPH W	216 WASHINGTON		WESTVILLE	61883	216 WASHINGTON
28-05-302-010	40	Georgetown	GE011	\$5,696	\$7,821	\$0	\$0	\$0	EBSR INC	208 W NORTH		DANVILLE	61832	209 N STATE
28-05-302-011	40	Georgetown	GE011	\$2,167	\$14,617	\$0	\$0	\$0	MILLER, ROBERT A & PATRICIA A	210 WASHINGTON		WESTVILLE	61883	210 WASHINGTON
28-05-302-012	40	Georgetown	GE011	\$2,167	\$19,229	\$0	\$0	\$0	TUTWILER, STACI L	29627 STATE ROUTE 1		ALVINIL	61811	208 N WASHINGTON
28-05-303-002	40	Georgetown	GE011	\$3,206	\$17,164	\$0	\$0	\$0	BURKE, JOHN P & LISA A	231 ADAMS		WESTVILLE	61883	108 E WILLIAMS
28-05-303-006	40	Georgetown	GE011	\$2,167	\$390	\$0	\$0	\$0	MELECOSKY, MARCIE TISON	217 MC KINLEY		WESTVILLE	61883	227 WASHINGTON
28-05-303-007	40	Georgetown	GE011	\$2,145	\$15,157	\$0	\$0	\$0	CUNNINGHAM, BRIAN K & RHIANNON N	228 ADAMS		WESTVILLE	61883	228 ADAMS
28-05-303-008	40	Georgetown	GE011	\$2,167	\$17,163	\$0	\$0	\$0	IRWIN, GREGORY A	221 WASHINGTON		WESTVILLE	61883	221 WASHINGTON
28-05-303-009	40	Georgetown	GE011	\$2,145	\$15,365	\$0	\$0	\$0	KRANKAVITCH, BRIAN	222 ADAMS		WESTVILLE	61883	222 ADAMS
28-05-303-010	40	Georgetown	GE011	\$2,167	\$16,359	\$0	\$0	\$0	HANNAN, JERRY L	217 WASHINGTON		WESTVILLE	61883	217 WASHINGTON
28-05-303-011	40	Georgetown	GE011	\$2,145	\$10,305	\$0	\$0	\$0	LARSON, MICHAEL & BRENDA	1 LARSON		WESTVILLE	61883	218 ADAMS
28-05-303-012	40	Georgetown	GE011	\$2,167	\$16,710	\$0	\$0	\$0	SCHIRO, NICHOLAS & KELLI	1022 N VERMILION ST		DANVILLE	61832	211 WASHINGTON
28-05-303-013	40	Georgetown	GE011	\$2,145	\$13,065	\$0	\$0	\$0	RUSSELL, SHAUN	216 ADAMS		WESTVILLE	61883	216 ADAMS
28-05-303-014	40	Georgetown	GE011	\$2,147	\$17,070	\$0	\$0	\$0	PHILLIPS, HOLLY D	209 WASHINGTON		WESTVILLE	61883	209 WASHINGTON
28-05-303-015	40	Georgetown	GE011	\$2,145	\$18,118	\$0	\$0	\$0	SPODEN, EASTON	ROBINSON REBEKA	210 ADAMS	WESTVILLE	61883	210 ADAMS
28-05-303-016	40	Georgetown	GE011	\$2,147	\$16,486	\$0	\$0	\$0	LEIGH, TAMMY E	FASHOLA, KRISTEN	205 WASHINGTON	WESTVILLE	61883	205 WASHINGTON
28-05-303-017	40	Georgetown	GE011	\$2,145	\$17,173	\$0	\$0	\$0	YOUNG, DANNY L	205 ADAMS		WESTVILLE	61883	206 ADAMS
28-05-303-018	40	Georgetown	GE011	\$2,147	\$20,068	\$0	\$0	\$0	HARDY, JAMES M	201 WASHINGTON		WESTVILLE	61883	201 WASHINGTON
28-05-303-019	40	Georgetown	GE011	\$2,145	\$14,502	\$0	\$0	\$0	COTTLE, DI ANN D	202 ADAMS		WESTVILLE	61883	202 ADAMS
28-05-303-021	40	Georgetown	GE011	\$2,167	\$34,120	\$0	\$0	\$0	MC FADDEN, VICTOR & JANE	231 N WASHINGTON		WESTVILLE	61883	231 N WASHINGTON
28-05-303-022	40	Georgetown	GE011	\$2,494	\$7,421	\$0	\$0	\$0	BURKE, JOHN P & LISA A	231 ADAMS		WESTVILLE	61883	232 ADAMS
28-05-303-024	40	Georgetown	GE011	\$4,334	\$25,633	\$0	\$0	\$0	LEWIS, CARLENE J	233 WASHINGTON		WESTVILLE	61883	233 WASHINGTON
28-05-304-001	40	Georgetown	GE011	\$4,959	\$17,904	\$0	\$0	\$0	BURKE, JOHN P	231 ADAMS		WESTVILLE	61883	231 ADAMS
28-05-304-003	40	Georgetown	GE011	\$2,145	\$32,934	\$0	\$0	\$0	DELHAYE, GEORGE A	1209 S STATE ST		WESTVILLE	61883	230 E WILLIAMS
28-05-304-006	40	Georgetown	GE011	\$2,145	\$9,044	\$0	\$0	\$0	BRUTLAG, HELEN J	13674 E 3100 NORTH RD		POTOMACIL	61865	
28-05-304-008	40	Georgetown	GE011	\$2,145	\$15,828	\$0	\$0	\$0	LEMEZIS, JOHN & ZIGMUND	2975 PRIMROSE LN		DECATURIL	62526	217 ADAMS
28-05-304-009	40	Georgetown	GE011	\$2,145	\$6,090	\$0	\$0	\$0	ZAAYER, DUSTIN M	216 JEFFERSON		WESTVILLE	61883	216 JEFFERSON
28-05-304-010	40	Georgetown	GE011	\$2,145	\$5,757	\$0	\$0	\$0	FRANKINO, JAMES & JOYCE	85 WILMETTE		OSWEGOIL	60543	215 ADAMS
28-05-304-011	40	Georgetown	GE011	\$2,145	\$13,493	\$0	\$0	\$0	JANKINS, JESS E & DENA M	321 E SHORT		WESTVILLE	61883	210 JEFFERSON
28-05-304-012	40	Georgetown	GE011	\$2,145	\$13,225	\$0	\$0	\$0	HILLARD, ROBERT W & CHRISTINA	209 ADAMS		WESTVILLE	61883	209 ADAMS
28-05-304-014	40	Georgetown	GE011	\$2,145	\$15,278	\$0	\$0	\$0	SAGER, NICHOLAS	205 ADAMS		WESTVILLE	61883	205 ADAMS
28-05-304-016	40	Georgetown	GE011	\$2,145	\$42,316	\$0	\$0	\$0	GENSKE, NEOTA	7762 SW ROANOKE DR		WILSONVILLEOR	97070	201 ADAMS
28-05-304-018	40	Georgetown	GE011	\$4,412	\$43,039	\$0	\$0	\$0	HUGGLEMAN, PAUL E	228 JEFFERSON		WESTVILLE	61883	228 JEFFERSON
28-05-304-019	40	Georgetown	GE011	\$5,614	\$81,736	\$0	\$0	\$0	JENKINS, JESS E & DENA M	321 E SHORT		WESTVILLE	61883	321 E SHORT
28-05-305-005	40	Georgetown	GE011	\$1,600	\$693	\$0	\$0	\$0	LEWIS, DARRELL R	227 JEFFERSON		WESTVILLE	61883	
28-05-305-007	40	Georgetown	GE011	\$1,600	\$11,260	\$0	\$0	\$0	LEWIS, DARRELL R & DOROTHY J	227 JEFFERSON		WESTVILLE	61883	227 JEFFERSON
28-05-305-009	40	Georgetown	GE011	\$1,428	\$12,748	\$0	\$0	\$0	DANZI, RICHARD G	P08 962		CATLINIL	61817	223 JEFFERSON
28-05-305-010	40	Georgetown	GE011	\$1,600	\$8,102	\$0	\$0	\$0	FORTNER, CLAY T	220 W MADISON		WESTVILLE	61883	220 W MADISON
28-05-305-011	40	Georgetown	GE011	\$1,600	\$11,301	\$0	\$0	\$0	DODSON, JODI L	217 JEFFERSON		WESTVILLE	61883	217 JEFFERSON
28-05-305-012	40	Georgetown	GE011	\$3,205	\$19,406	\$0	\$0	\$0	MAXWELL, JOSEPHINE	218 MADISON		WESTVILLE	61883	218 MADISON
28-05-305-013	40	Georgetown	GE011	\$2,407	\$10,002	\$0	\$0	\$0	MILLER, AMANDA	213 JEFFERSON		WESTVILLE	61883	213 JEFFERSON
28-05-305-015	40	Georgetown	GE011	\$2,407	\$21,398	\$0	\$0	\$0	BUNTING, JOHN	205 JEFFERSON		WESTVILLE	61883	205 JEFFERSON
28-05-305-016	40	Georgetown	GE011	\$3,205	\$18,480	\$0	\$0	\$0	MAXWELL, TODD	210 MADISON		WESTVILLE	61883	210 MADISON
28-05-305-018	40	Georgetown	GE011	\$1,600	\$11,667	\$0	\$0	\$0	ANDERSON, WADE A	15092 N 1070 EAST RD		FAIRMOUNTIL	61841	201 JEFFERSON
28-05-305-019	40	Georgetown	GE011	\$1,600	\$5,293	\$0	\$0	\$0	BARNEY, DAVID M	221 JULES		WESTVILLE	61883	421 SHORT
28-05-305-020	40	Georgetown	GE011	\$6,088	\$24,346	\$0	\$0	\$0	BLAKENEY, STEPHANIE	310 E WILLIAMS		WESTVILLE	61883	310 E WILLIAMS
28-05-306-003	40	Georgetown	GE011	\$2,167	\$18,051	\$0	\$0	\$0	JOHNSON, AARON S & KAREN	146 WASHINGTON		WESTVILLE	61883	146 WASHINGTON
28-05-306-005	40	Georgetown	GE011	\$2,167	\$17,984	\$0	\$0	\$0	OVERSHINER, KENNETH D	138 WASHINGTON		WESTVILLE	61883	138 WASHINGTON
28-05-306-007	40	Georgetown	GE011	\$2,167	\$17,881	\$0	\$0	\$0	SNOOK, CHARLES W SR	134 WASHINGTON		WESTVILLE	61883	134 WASHINGTON
28-05-306-011	40	Georgetown	GE011	\$2,167	\$18,165	\$0	\$0	\$0	CARWILE, CRAIG ETAL	130 WASHINGTON		WESTVILLE	61883	130 WASHINGTON
28-05-306-014	40	Georgetown	GE011	\$2,167	\$10,576	\$0	\$0	\$0	BERTELLI, LONNA S	128 WASHINGTON		WESTVILLE	61883	128 WASHINGTON

08/17/2021

	Township	Tax Code	Non Farm Land	Non Farm Building	Farm Land	Farm Building	Mineral	Owner Name 1	Address	Address 2	City/State	Zip Code	Site Address 1
28-05-306-017	40	Georgetown	GE011	\$2,167	\$23,312	\$0	\$0	\$0	KARUZIS, COLE A		124 WASHINGTON	WESTVILLE	61883 124 WASHINGTON
28-05-306-020	40	Georgetown	GE011	\$2,167	\$18,176	\$0	\$0	\$0	GERRIB, JEROME BRUCE & LINDA S EST		120 WASHINGTON	WESTVILLE	61883 120 WASHINGTON
28-05-306-022	40	Georgetown	GE011	\$2,167	\$3,020	\$0	\$0	\$0	FIRST FINANCIAL BANK NA		POB 2122	TERRE HAUTEIN	47802 118 WASHINGTON
28-05-307-001	40	Georgetown	GE011	\$2,167	\$11,835	\$0	\$0	\$0	PIERCE, ROBERT C		145 WASHINGTON	WESTVILLE	61883 145 WASHINGTON
28-05-307-003	40	Georgetown	GE011	\$2,167	\$11,608	\$0	\$0	\$0	SNOOK, ADA MARIE		117 ADAMS	WESTVILLE	61883 137 WASHINGTON
28-05-307-005	40	Georgetown	GE011	\$2,167	\$17,141	\$0	\$0	\$0	HALL, DAVID & DAWN		131 WASHINGTON	WESTVILLE	61883 131 WASHINGTON
28-05-307-007	40	Georgetown	GE011	\$2,167	\$22,948	\$0	\$0	\$0	DUGAS, ANDREW W		129 WASHINGTON	WESTVILLE	61883 129 WASHINGTON
28-05-307-008	40	Georgetown	GE011	\$4,289	\$17,601	\$0	\$0	\$0	REYNOLDS, JIM		128 ADAMS	WESTVILLE	61883 128 ADAMS
28-05-307-009	40	Georgetown	GE011	\$2,167	\$22,970	\$0	\$0	\$0	GAY, DENISE M		125 WASHINGTON	WESTVILLE	61883 125 WASHINGTON
28-05-307-010	40	Georgetown	GE011	\$2,167	\$15,618	\$0	\$0	\$0	B M RENTALS INC		226 N STATE	WESTVILLE	61883 123 WASHINGTON
28-05-307-011	40	Georgetown	GE011	\$2,145	\$8,857	\$0	\$0	\$0	NORGAAR, ANNIE L		124 ADAMS	WESTVILLE	61883 124 ADAMS
28-05-307-012	40	Georgetown	GE011	\$2,167	\$18,235	\$0	\$0	\$0	CARNAGHI, ROBERT D & TAMMY S		119 WASHINGTON AVE	WESTVILLE	61883 119 WASHINGTON
28-05-307-013	40	Georgetown	GE011	\$2,145	\$8,823	\$0	\$0	\$0	RAKAUSKY, STANLEY		% KEN RAKAUSKY	WESTVILLE	61883 118 ADAMS
28-05-307-014	40	Georgetown	GE011	\$2,167	\$22,376	\$0	\$0	\$0	BANKS, JEFFREY S & MARY LOU		115 WASHINGTON	WESTVILLE	61883 115 WASHINGTON
28-05-307-015	40	Georgetown	GE011	\$2,145	\$5,673	\$0	\$0	\$0	LINWOOD 2000 INC 401 (K) PLAN		917 N WALNUT, STE 103	DANVILLE	61832 114 ADAMS
28-05-307-017	40	Georgetown	GE011	\$3,217	\$28,376	\$0	\$0	\$0	MACKIEWICZ, MARLA		144 ADAMS	WESTVILLE	61883 144 ADAMS
28-05-307-018	40	Georgetown	GE011	\$3,219	\$24,787	\$0	\$0	\$0	LEWIS, FLORENCE M		140 ADAMS	WESTVILLE	61883 140 ADAMS
28-05-308-001	40	Georgetown	GE011	\$2,145	\$6,770	\$0	\$0	\$0	LARSON, MICHAEL & BRENDA		1 LARSON LANE	WESTVILLE	61883 145 ADAMS
28-05-308-002	40	Georgetown	GE011	\$2,145	\$22,181	\$0	\$0	\$0	YEREM, SALLY G		140 JEFFERSON	WESTVILLE	61883 140 JEFFERSON
28-05-308-003	40	Georgetown	GE011	\$2,145	\$4,637	\$0	\$0	\$0	GETTINGER, RYAN S		27448 ST RTE 1	DANVILLE	61834 141 ADAMS
28-05-308-004	40	Georgetown	GE011	\$2,145	\$7,611	\$0	\$0	\$0	JAGGERS, DYLAN M		138 JEFFERSON	WESTVILLE	61883 138 JEFFERSON
28-05-308-005	40	Georgetown	GE011	\$1,391	\$7,847	\$0	\$0	\$0	SNOOK, RITA F		137 ADAMS	WESTVILLE	61883 137 ADAMS
28-05-308-007	40	Georgetown	GE011	\$2,145	\$13,330	\$0	\$0	\$0	FERPOTTO, RICHARD A		131 ADAMS	WESTVILLE	61883 131 ADAMS
28-05-308-011	40	Georgetown	GE011	\$2,145	\$19,976	\$0	\$0	\$0	PIERCE, CONNIE		123 ADAMS	WESTVILLE	61883 123 ADAMS
28-05-308-012	40	Georgetown	GE011	\$1,968	\$7,556	\$0	\$0	\$0	MC ARDLE, GARY L		19115 E 1100 NORTH RD	WESTVILLE	61883 122 JEFFERSON
28-05-308-013	40	Georgetown	GE011	\$2,145	\$7,518	\$0	\$0	\$0	MACKIEWICZ, SUSAN A		117 ADAMS	WESTVILLE	61883 117 ADAMS
28-05-308-015	40	Georgetown	GE011	\$2,145	\$20,726	\$0	\$0	\$0	WINLAND, ROBERT L JR & JEANNE		7831 N 1400 EAST RD	GEORGETOWNIL	61846 115 ADAMS
28-05-308-018	40	Georgetown	GE011	\$2,331	\$6,545	\$0	\$0	\$0	HOLYCROSS, ERIC		11755 E 1290 NORTH RD	DANVILLE	61834 130 JEFFERSON
28-05-308-019	40	Georgetown	GE011	\$4,019	\$14,130	\$0	\$0	\$0	GRIGSBY, WILLIAM A & BRENDA		118 JEFFERSON	WESTVILLE	61883 118 JEFFERSON
28-05-309-001	40	Georgetown	GE011	\$1,600	\$187	\$0	\$0	\$0	SINKES, STEPHEN & ANGELA		137 JEFFERSON	WESTVILLE	61883 141 JEFFERSON
28-05-309-002	40	Georgetown	GE011	\$1,600	\$114	\$0	\$0	\$0	LOMAX, TERRY & JEANNETTE		134 MADISON	WESTVILLE	61883 144 MADISON
28-05-309-003	40	Georgetown	GE011	\$1,600	\$14,116	\$0	\$0	\$0	SINKES, STEPHEN		137 JEFFERSON	WESTVILLE	61883 137 JEFFERSON
28-05-309-004	40	Georgetown	GE011	\$1,600	\$4,600	\$0	\$0	\$0	LOMAX, JEANNETTE & TERRY		134 MADISON	WESTVILLE	61883 134 MADISON
28-05-309-005	40	Georgetown	GE011	\$1,600	\$14,127	\$0	\$0	\$0	PARRISH, LOUANNNE P		138 JEFFERSON	WESTVILLE	61883 133 JEFFERSON
28-05-309-007	40	Georgetown	GE011	\$1,600	\$10,898	\$0	\$0	\$0	AUTER, KERI L		1311 S STATE ST	WESTVILLE	61883 129 JEFFERSON
28-05-309-009	40	Georgetown	GE011	\$1,600	\$9,459	\$0	\$0	\$0	DUDICH, GEORGE A JR		127 JEFFERSON	WESTVILLE	61883 127 JEFFERSON
28-05-309-011	40	Georgetown	GE011	\$1,600	\$12,456	\$0	\$0	\$0	CAMP, FRANKLIN P		121 JEFFERSON	WESTVILLE	61883 121 JEFFERSON
28-05-309-012	40	Georgetown	GE011	\$3,206	\$6,595	\$0	\$0	\$0	LARSON, MICHAEL & BRENDA		1 LARSON	WESTVILLE	61883 122 MADISON
28-05-309-013	40	Georgetown	GE011	\$1,600	\$6,896	\$0	\$0	\$0	KASH, KATHLEEN M		117 N JEFFERSON	WESTVILLE	61883 117 N JEFFERSON
28-05-309-015	40	Georgetown	GE011	\$1,600	\$27,720	\$0	\$0	\$0	BARRETT, SANDRA K		113 JEFFERSON	WESTVILLE	61883 113 JEFFERSON
28-05-309-016	40	Georgetown	GE011	\$3,204	\$10,743	\$0	\$0	\$0	EBSR INC		208 W NORTH	DANVILLE	61834 126 MADISON
28-05-311-001	40	Georgetown	GE011	\$2,732	\$21,036	\$0	\$0	\$0	VERNESTA CORP		POB 13110	PALM DESERTCA	92255 103 WASHINGTON
28-05-311-003	40	Georgetown	GE011	\$2,193	\$19,608	\$0	\$0	\$0	DEYO, RENE E & ROBYN R		211-2 E MAIN	WESTVILLE	61883 211 2 E MAIN
28-05-311-004	40	Georgetown	GE011	\$2,193	\$8,211	\$0	\$0	\$0	BATRICH, MARK M		215 E MAIN	WESTVILLE	61883 215 E MAIN
28-05-311-009	40	Georgetown	GE011	\$2,103	\$19,779	\$0	\$0	\$0	HULL, JOHNNIE		305 E MAIN	WESTVILLE	61883 305 E MAIN
28-05-311-010	40	Georgetown	GE011	\$2,103	\$20,637	\$0	\$0	\$0	ENGLISH, ERIK & CRYSTAL		307 E MAIN	WESTVILLE	61883 307 E MAIN
28-05-311-011	40	Georgetown	GE011	\$2,103	\$19,958	\$0	\$0	\$0	LOVERUDE, LINDA J		309 E MAIN	WESTVILLE	61883 309 E MAIN
28-05-311-012	40	Georgetown	GE011	\$2,103	\$19,543	\$0	\$0	\$0	GRESS, CHARLES E		10215 BLUE RIDGE CT	LOUISVILLEKY	40223 311 E MAIN
28-05-311-016	40	Georgetown	GE011	\$4,206	\$18,950	\$0	\$0	\$0	SHOUSE, HELEN		301 E MAIN	WESTVILLE	61883 301 E MAIN
28-05-311-017	40	Georgetown	GE011	\$3,272	\$34,074	\$0	\$0	\$0	RYBACK, BENJAMIN A & TERESA L		217 E MAIN	WESTVILLE	61883 217 E MAIN
28-05-312-001	40	Georgetown	GE011	\$2,932	\$13,490	\$0	\$0	\$0	RYAN, MICHELE L		KANTOUT, MICHAEL	WESTVILLE	61883 10 KNIGHT LANE
28-05-312-002	40	Georgetown	GE011	\$5,979	\$33,647	\$0	\$0	\$0	VARVEL, WALTER & ROBIN		11 KNIGHT LANE	WESTVILLE	61883 11 KNIGHT LANE
28-05-312-003	40	Georgetown	GE011	\$6,102	\$36,188	\$0	\$0	\$0	TROUTMAN, DAVID & REBECCA		8 KNIGHT LANE	WESTVILLE	61883 8 KNIGHT LANE
28-05-312-004	40	Georgetown	GE011	\$4,001	\$4,270	\$0	\$0	\$0	HAUGEN, RICHARD L		9 KNIGHT LANE	WESTVILLE	61883 9 KNIGHT LANE
28-05-312-006	40	Georgetown	GE011	\$5,543	\$17,092	\$0	\$0	\$0	TURNER, KARA		7 KNIGHT LANE	WESTVILLE	61883 7 KNIGHT LANE
28-05-312-007	40	Georgetown	GE011	\$7,796	\$38,151	\$0	\$0	\$0	SANDERS, DANA & BRYAN		4 KNIGHT LANE	WESTVILLE	61883 4 KNIGHT LANE
28-05-312-008	40	Georgetown	GE011	\$6,501	\$35,848	\$0	\$0	\$0	DAMILANO, TODD E		5 KNIGHT LANE	WESTVILLE	61883 5 KNIGHT LANE
28-05-312-010	40	Georgetown	GE011	\$6,040	\$31,911	\$0	\$0	\$0	MARRIAGE, THOMAS E & KAREN		3 KNIGHT LANE	WESTVILLE	61883 3 KNIGHT LANE
28-05-312-011	40	Georgetown	GE011	\$6,074	\$32,026	\$0	\$0	\$0	CHITTICK, JAMES L		1 KNIGHT LANE	WESTVILLE	61883 1 KNIGHT LANE
28-05-312-012	40	Georgetown	GE011	\$7,073	\$43,833	\$0	\$0	\$0	STYER, DENTON & SUSAN		6 KNIGHT LANE	WESTVILLE	61883 6 KNIGHT LANE
28-05-313-002	40	Georgetown	GE011	\$8,429	\$36,821	\$0	\$0	\$0	HOSKINS, KAYLEN V		413 MOORE	GEORGETOWNIL	61846 23 MURRAY
28-05-313-004	40	Georgetown	GE011	\$3,887	\$34,315	\$0	\$0	\$0	MC MAHON, MICHAEL A		22 MURRAY	WESTVILLE	61883 22 MURRAY
28-05-313-005	40	Georgetown	GE011	\$5,660	\$43,386	\$0	\$0	\$0	SHOWERS, DOUGLAS R & ALLISON A		21 MURRAY	WESTVILLE	61883 21 MURRAY
28-05-313-006	40	Georgetown	GE011	\$4,537	\$30,172	\$0	\$0	\$0	BEAVER, GARY & BELINDA		20 MURRAY	WESTVILLE	61883 20 MURRAY
28-05-313-008	40	Georgetown	GE011	\$6,607	\$36,221	\$0	\$0	\$0	YOUNG, BETTY		18 MURRAY	WESTVILLE	61883 18 MURRAY
28-05-313-009	40	Georgetown	GE011	\$3,813	\$35,799	\$0	\$0	\$0	HOWARD, JOSHUA & KELLI		19 MURRAY	WESTVILLE	61883 19 MURRAY
28-05-313-010	40	Georgetown	GE011	\$6,607	\$33,101	\$0	\$0	\$0	KEIL, KATHLEEN M		16 MURRAY	WESTVILLE	61883 16 MURRAY
28-05-313-011	40	Georgetown	GE011	\$6,478	\$38,255	\$0	\$0	\$0	RHINEHART, JONATHAN W & KRISTEN L		17 MURRAY	WESTVILLE	61883 17 MURRAY
28-05-313-012	40	Georgetown	GE011	\$6,607	\$26,834	\$0	\$0	\$0	LEHMANN, ROBERT A & ZHANNA A		4 MAYWOOD	DANVILLE	61832 14 MURRAY

08/17/2021

	Township	Tax Code	Non Farm Land	Non Farm Building	Farm Land	Farm Building	Mineral	Owner Name 1	Address	Address 2	City/State	Zip Code	Site Address 1
28-05-313-013	40	Georgetown	GE011	\$6,478	\$40,680	\$0	\$0	QUARTIER, KATHRYN M	15 MURRAY DR		WESTVILLE	61883	15 MURRAY
28-05-313-014	40	Georgetown	GE011	\$6,607	\$34,757	\$0	\$0	GOULDING, JENNIFER M	12 MURRAY DR		WESTVILLE	61883	12 MURRAY DR
28-05-313-015	40	Georgetown	GE011	\$6,478	\$34,339	\$0	\$0	DUDLEY, RYAN C	13 MURRAY DR		WESTVILLE	61883	13 MURRAY
28-05-313-016	40	Georgetown	GE011	\$6,607	\$39,418	\$0	\$0	RUSSEL, ERIC	CHROSTOWSKI, AMANDA	10 MURRAY	WESTVILLE	61883	10 MURRAY
28-05-313-017	40	Georgetown	GE011	\$6,478	\$32,783	\$0	\$0	CHERNAUSKY, TONY	11 MURRAY		WESTVILLE	61883	11 MURRAY
28-05-313-018	40	Georgetown	GE011	\$6,607	\$25,084	\$0	\$0	HARPER, RONALD W & DIANA L	8 MURRAY		WESTVILLE	61883	8 MURRAY
28-05-313-019	40	Georgetown	GE011	\$7,131	\$54,626	\$0	\$0	HEEREN, JOHN H	7 MURRAY		WESTVILLE	61883	7 MURRAY
28-05-313-020	40	Georgetown	GE011	\$6,607	\$38,206	\$0	\$0	KELSON, WILLIAM & CINDY	6 MURRAY		WESTVILLE	61883	6 MURRAY
28-05-313-022	40	Georgetown	GE011	\$6,607	\$31,746	\$0	\$0	HASKINS, GEORGE	HASKINS TRUST	4 MURRAY	WESTVILLE	61883	4 MURRAY
28-05-313-023	40	Georgetown	GE011	\$5,816	\$45,117	\$0	\$0	GOBLE, THOMAS M	3 MURRAY		WESTVILLE	61883	3 MURRAY
28-05-313-024	40	Georgetown	GE011	\$4,958	\$29,694	\$0	\$0	BUTIKAS, ROBERT	417 MOSES		WESTVILLE	61883	417 MOSES
28-05-313-025	40	Georgetown	GE011	\$6,478	\$26,936	\$0	\$0	EDINGTON, BROOKE	461 E MOSES		WESTVILLE	61883	461 MOSES
28-05-313-026	40	Georgetown	GE011	\$9,560	\$37,597	\$0	\$0	LARSON, MICHAEL & BRENDA	1 LARSON		WESTVILLE	61883	1 LARSON
28-05-313-027	40	Georgetown	GE011	\$17,361	\$41,791	\$0	\$0	CORNWELL, LESLIE R & EVA K	24 MURRAY DR		WESTVILLE	61883	24 MURRAY
28-06-200-007	40	Georgetown	GE011	\$3,087	\$24,832	\$0	\$0	CAPPELLO, BRUCE	223 HICKMAN		WESTVILLE	61883	223 HICKMAN
28-06-200-011	40	Georgetown	GE011	\$1,174	\$21,112	\$0	\$0	BRANT, JOHN JR & DIANA	312 MARKET		WESTVILLE	61883	312 MARKET
28-06-201-001	40	Georgetown	GE011	\$1,820	\$24,574	\$0	\$0	VERHOEVEN, MICHAEL & BRITTANY	316 W KELLY		WESTVILLE	61883	316 W KELLY
28-06-201-002	40	Georgetown	GE011	\$2,322	\$15,661	\$0	\$0	GNADEN, STEVEN & LORI	312 W KELLY		WESTVILLE	61883	312 W KELLY
28-06-201-003	40	Georgetown	GE011	\$2,322	\$6,684	\$0	\$0	CUNNINGHAM, JASON	302 W KELLY		WESTVILLE	61883	308 W KELLY
28-06-201-004	40	Georgetown	GE011	\$2,322	\$9,192	\$0	\$0	CUNNINGHAM, JASON	302 W KELLY		WESTVILLE	61883	302 W KELLY
28-06-201-005	40	Georgetown	GE011	\$2,322	\$6,085	\$0	\$0	JOLLEY, GARY D	13311 GRAPE CREEK		DANVILLE	61834	218 W KELLY
28-06-201-006	40	Georgetown	GE011	\$4,546	\$10,599	\$0	\$0	WHTLOCK, CYNTHIA	214 W KELLY		WESTVILLE	61883	214 W KELLY
28-06-201-008	40	Georgetown	GE011	\$2,322	\$9,845	\$0	\$0	PASCUAL, GELACIO	202 W KELLY		WESTVILLE	61883	202 W KELLY
28-06-201-009	40	Georgetown	GE011	\$2,322	\$12,478	\$0	\$0	NAGRODSKI, TAMARA J	426 S STATE ST		WESTVILLE	61883	126 W KELLY
28-06-201-010	40	Georgetown	GE011	\$2,193	\$22,084	\$0	\$0	MILLER, DOUGLAS	120 W KELLY		WESTVILLE	61883	120 W KELLY
28-06-201-011	40	Georgetown	GE011	\$2,193	\$9,872	\$0	\$0	PRIBBLE, GREGORY S	116 W KELLY		WESTVILLE	61883	116 W KELLY
28-06-201-014	40	Georgetown	GE011	\$2,275	\$14,116	\$0	\$0	COOK, THOMAS L	301 MARKET		WESTVILLE	61883	301 MARKET
28-06-201-017	40	Georgetown	GE011	\$2,234	\$14,525	\$0	\$0	CEADER, STANLEY	% SHERA SPENCER	207 MARKET	WESTVILLE	61883	211 MARKET
28-06-201-018	40	Georgetown	GE011	\$759	\$7,254	\$0	\$0	FEDERAL NATIONAL MORTGAGE ASSN	GRANITE PARK VIL	5600 GRANITE PARKWAY	PLANOTX	75024	207 MARKET
28-06-201-019	40	Georgetown	GE011	\$1,563	\$5,434	\$0	\$0	BICZKOWSKI, RAYMOND E	201 MARKET		WESTVILLE	61883	201 MARKET
28-06-201-020	40	Georgetown	GE011	\$2,145	\$9,865	\$0	\$0	MILES, JESSICA J	119 MARKET		WESTVILLE	61883	119 MARKET
28-06-201-021	40	Georgetown	GE011	\$1,472	\$14,199	\$0	\$0	GUMMERE, ERNEST & CRYSTAL ETAL	115 MARKET		WESTVILLE	61883	115 MARKET
28-06-201-022	40	Georgetown	GE011	\$1,905	\$27,731	\$0	\$0	HAUSSY, MORGAN R	GUMMERE ET AL	109 MARKET	WESTVILLE	61883	109 MARKET
28-06-201-026	40	Georgetown	GE011	\$4,509	\$8,373	\$0	\$0	SOVERS, DEONNE	217 MARKET		WESTVILLE	61883	217 MARKET
28-06-202-001	40	Georgetown	GE011	\$2,275	\$10,998	\$0	\$0	HALL, NEAL & STELLA	308 MARKET		WESTVILLE	61883	308 MARKET
28-06-202-002	40	Georgetown	GE011	\$2,275	\$7,106	\$0	\$0	DALBEY, RACHEL L	302 MARKET		WESTVILLE	61883	302 MARKET
28-06-202-005	40	Georgetown	GE011	\$1,179	\$1,179	\$0	\$0	ELLIS, ROBERT G & DEBRA S	224 MARKET		WESTVILLE	61883	212 MARKET
28-06-202-006	40	Georgetown	GE011	\$2,103	\$6,744	\$0	\$0	DANZL, RICHARD G	402 DAVIS, POB 962		CATLINIL	61817	208 MARKET
28-06-202-007	40	Georgetown	GE011	\$2,275	\$1,634	\$0	\$0	KEY, JESSICA	202 MARKET		WESTVILLE	61883	202 MARKET
28-06-202-008	40	Georgetown	GE011	\$2,275	\$12,256	\$0	\$0	UPLINGER, BONNIE S	120 MARKET		WESTVILLE	61883	120 MARKET
28-06-202-009	40	Georgetown	GE011	\$2,275	\$3,386	\$0	\$0	THOMAS, KEVIN L SR	11536 HAWBUCK		DANVILLE	61834	116 MARKET
28-06-202-010	40	Georgetown	GE011	\$2,275	\$11,359	\$0	\$0	PETERWAS, MARYSIA	110 MARKET		WESTVILLE	61883	110 MARKET
28-06-202-014	40	Georgetown	GE011	\$2,103	\$10,347	\$0	\$0	DILLON, ANDREW D & CHELSEA M	221 DOLAK		WESTVILLE	61883	221 DOLAK
28-06-202-015	40	Georgetown	GE011	\$1,997	\$10,963	\$0	\$0	WRIGHT, FRANK B & KENEE A	525 S GILBERT		DANVILLE	61832	217 DOLAK
28-06-202-016	40	Georgetown	GE011	\$2,103	\$13,440	\$0	\$0	IMERI, REDZEP	211 DOLAK		WESTVILLE	61883	211 DOLAK
28-06-202-017	40	Georgetown	GE011	\$2,103	\$21,446	\$0	\$0	LONG, RICK	207 DOLAK		WESTVILLE	61883	207 DOLAK
28-06-202-018	40	Georgetown	GE011	\$2,275	\$12,452	\$0	\$0	BARNETT, SHANNA	4 2 DALLE		DANVILLE	61832	201 DOLAK
28-06-202-019	40	Georgetown	GE011	\$2,275	\$12,062	\$0	\$0	CONNELLY, ZECHARIAH & MEGAN	121 DOLAK		WESTVILLE	61883	121 DOLAK
28-06-202-020	40	Georgetown	GE011	\$2,041	\$15,692	\$0	\$0	BALSANELLO, GINA M	115 DOLAK		WESTVILLE	61883	115 DOLAK
28-06-202-021	40	Georgetown	GE011	\$2,275	\$16,526	\$0	\$0	CARNAGNI, KATHERINE C	47 JULIANA		DANVILLE	61832	109 DOLAK
28-06-202-024	40	Georgetown	GE011	\$2,434	\$13,388	\$0	\$0	ELLIS, ROBERT G & DEBRA S JR	224 MARKET		WESTVILLE	61883	224 MARKET
28-06-202-025	40	Georgetown	GE011	\$2,145	\$14,833	\$0	\$0	MC CRONE, DORLIS J	105 DOLAK		WESTVILLE	61883	105 DOLAK
28-06-202-027	40	Georgetown	GE011	\$3,032	\$17,238	\$0	\$0	FULFER, JUSTIN A & CAILA	106 MARKET		WESTVILLE	61883	106 MARKET
28-06-203-001	40	Georgetown	GE011	\$2,103	\$8,487	\$0	\$0	WINKLER, DONALD E	222 DOLAK		WESTVILLE	61883	222 DOLAK
28-06-203-002	40	Georgetown	GE011	\$2,103	\$22,254	\$0	\$0	HOMAN, CYNTHIA	216 DOLAK		WESTVILLE	61883	216 DOLAK
28-06-203-003	40	Georgetown	GE011	\$2,103	\$11,436	\$0	\$0	WHITE, DOROTHY A	212 DOLAK		WESTVILLE	61883	212 DOLAK
28-06-203-004	40	Georgetown	GE011	\$2,103	\$15,240	\$0	\$0	MC MASTERS, RANDY & MICHELLE	208 DOLAK		WESTVILLE	61883	208 DOLAK
28-06-203-005	40	Georgetown	GE011	\$2,275	\$13,315	\$0	\$0	PRUITT, CONNIE M	202 DOLAK		WESTVILLE	61883	202 DOLAK
28-06-203-006	40	Georgetown	GE011	\$2,275	\$12,702	\$0	\$0	REFFETT, BRANDON & STEPHANIE	5765 WHISPERING WOODS DR		PACEFL	32571	122 DOLAK
28-06-203-007	40	Georgetown	GE011	\$1,174	\$10,556	\$0	\$0	NELK, MELISSA & DUSTIN	116 DOLAK		WESTVILLE	61883	116 DOLAK
28-06-203-008	40	Georgetown	GE011	\$2,275	\$12,917	\$0	\$0	BLAKER, ROBERT J	110 DOLAK		WESTVILLE	61883	110 DOLAK
28-06-203-011	40	Georgetown	GE011	\$2,860	\$19,398	\$0	\$0	MILHOLLAND, JUDITH E	106 DOLAK		WESTVILLE	61883	106 DOLAK
28-06-204-001	40	Georgetown	GE011	\$5,683	\$24,615	\$0	\$0	ACORD, TRACY L	11 VILLAGE CT		WESTVILLE	61883	11 VILLAGE CT
28-06-204-002	40	Georgetown	GE011	\$5,308	\$38,298	\$0	\$0	FRAZEE, CHARLENE REV LIVING TR	9 VILLAGE CT		WESTVILLE	61883	9 VILLAGE CT
28-06-204-003	40	Georgetown	GE011	\$6,061	\$39,708	\$0	\$0	HIGH, MATTHEW & CARRIE	7 VILLAGE CT		WESTVILLE	61883	7 VILLAGE CT
28-06-204-004	40	Georgetown	GE011	\$5,308	\$34,728	\$0	\$0	BARNEY, DAVID	226 N STATE		WESTVILLE	61883	5 VILLAGE CT
28-06-204-005	40	Georgetown	GE011	\$5,308	\$49,653	\$0	\$0	STINES, LYNN M	3 VILLAGE CT		WESTVILLE	61883	3 VILLAGE CT
28-06-204-006	40	Georgetown	GE011	\$5,308	\$55,290	\$0	\$0	BOLSER, ROBERT L JR	1 VILLAGE CT		WESTVILLE	61883	1 VILLAGE CT
28-06-204-007	40	Georgetown	GE011	\$5,308	\$50,820	\$0	\$0	MILLER, SETH W & JESSICA	12 VILLAGE CT		WESTVILLE	61883	12 VILLAGE CT

08/17/2021

	Township	Tax Code	Non Farm Land	Non Farm Building	Farm Land	Farm Building	Mineral	Owner Name 1	Address	Address 2	City/State	Zip Code	Site Address 1
28-06-204-008	40	Georgetown	GE011	\$5,043	\$51,205	\$0	\$0	\$0	SHANNON, RUTHFORD P & DEBORAH	10 VILLAGE CT	WESTVILLE	61883	10 VILLAGE CT
28-06-204-009	40	Georgetown	GE011	\$4,214	\$42,846	\$0	\$0	\$0	NOGGLE, CURTIS R	8 VILLAGE CT	WESTVILLE	61883	8 VILLAGE CT
28-06-204-010	40	Georgetown	GE011	\$5,308	\$42,693	\$0	\$0	\$0	OAKES, GARY	6 VILLAGE CT	WESTVILLE	61883	6 VILLAGE CT
28-06-204-011	40	Georgetown	GE011	\$4,675	\$45,960	\$0	\$0	\$0	WITSMAN, DANIEL & LISA	4 VILLAGE CT	WESTVILLE	61883	4 VILLAGE CT
28-06-204-012	40	Georgetown	GE011	\$5,308	\$42,236	\$0	\$0	\$0	MINGEE, JOAN & MICHAEL	2 VILLAGE CT	WESTVILLE	61883	2 VILLAGE CT
28-06-205-002	40	Georgetown	GE011	\$4,334	\$39,649	\$0	\$0	\$0	SUMILA, ARNOLD & CONNIE ETAL	124 SUNSET	WESTVILLE	61883	124 SUNSET
28-06-205-003	40	Georgetown	GE011	\$5,566	\$23,772	\$0	\$0	\$0	WAGONER, DANIEL A	120 SUNSET	WESTVILLE	61883	120 SUNSET
28-06-205-005	40	Georgetown	GE011	\$4,830	\$33,299	\$0	\$0	\$0	ADAMS, BRYAN	119 SUNSET	WESTVILLE	61883	119 SUNSET
28-06-205-008	40	Georgetown	GE011	\$3,706	\$19,953	\$0	\$0	\$0	WITSMAN, DANIEL & LISA	4 VILLAGE CT	WESTVILLE	61883	121 SUNSET
28-06-205-009	40	Georgetown	GE011	\$3,618	\$25,970	\$0	\$0	\$0	GOLDEN, JOHN R & SUSAN D	103 HICKMAN	WESTVILLE	61883	103 HICKMAN
28-06-205-010	40	Georgetown	GE011	\$3,422	\$19,509	\$0	\$0	\$0	CASNER, RITA	101 HICKMAN	WESTVILLE	61883	101 HICKMAN
28-06-205-015	40	Georgetown	GE011	\$8,925	\$6,913	\$0	\$0	\$0	SCHIRO, NICHOLAS & KELLI	1022 N VERMILION ST	DANVILLE	61832	99 HICKMAN
28-06-205-016	40	Georgetown	GE011	\$5,180	\$39,758	\$0	\$0	\$0	PRESTWOOD, ARNOLD L & SHERYL L LIFE EST	1224 N STATE	WESTVILLE	61883	1224 N STATE
28-06-205-017	40	Georgetown	GE011	\$5,289	\$15,083	\$0	\$0	\$0	DRAKE, DIANNA M	1220 N STATE	WESTVILLE	61883	1220 N STATE
28-06-205-018	40	Georgetown	GE011	\$5,566	\$18,874	\$0	\$0	\$0	PRESTWOOD, ARNOLD & SHERRY	1224 N STATE	WESTVILLE	61883	1218 N STATE
28-06-205-019	40	Georgetown	GE011	\$7,151	\$23,279	\$0	\$0	\$0	FURNISH, JEREMIAH T	123 SUNSET	WESTVILLE	61883	123 SUNSET
28-06-207-004	40	Georgetown	GE011	\$1,651	\$24,240	\$0	\$0	\$0	HOLYCROSS, LARRY & PENNY	321 ELLSWORTH	WESTVILLE	61883	321 ELLSWORTH
28-06-207-007	40	Georgetown	GE011	\$1,651	\$15,143	\$0	\$0	\$0	BIGGS, JESSICA D	CLARK, LEORA R	WESTVILLE	61883	309 ELLSWORTH
28-06-207-009	40	Georgetown	GE011	\$1,651	\$15,391	\$0	\$0	\$0	TAWFALL, TERESA	301 ELLSWORTH	WESTVILLE	61883	301 ELLSWORTH
28-06-207-010	40	Georgetown	GE011	\$4,953	\$29,613	\$0	\$0	\$0	TROXEL, ZACHARY & ZOE	323 ELLSWORTH	WESTVILLE	61883	323 ELLSWORTH
28-06-208-001	40	Georgetown	GE011	\$4,419	\$19,012	\$0	\$0	\$0	DREYER, WARREN	225 ELLSWORTH	WESTVILLE	61883	225 ELLSWORTH
28-06-208-003	40	Georgetown	GE011	\$4,419	\$12,345	\$0	\$0	\$0	ROYER, SCOTT & TERESA	217 ELLSWORTH	WESTVILLE	61883	217 ELLSWORTH
28-06-208-005	40	Georgetown	GE011	\$2,208	\$11,576	\$0	\$0	\$0	MYERS, STACEY L	209 ELLSWORTH	WESTVILLE	61883	209 ELLSWORTH
28-06-208-006	40	Georgetown	GE011	\$6,977	\$21,127	\$0	\$0	\$0	STINESPRING, AMY	201 ELLSWORTH	WESTVILLE	61883	201 ELLSWORTH
28-06-209-003	40	Georgetown	GE011	\$2,208	\$10,852	\$0	\$0	\$0	HAUGEN, RICHARD	9 KNIGHT LANE	WESTVILLE	61883	115 ELLSWORTH
28-06-209-004	40	Georgetown	GE011	\$2,601	\$13,119	\$0	\$0	\$0	ORILEY, TYRONE J & SHARON	902 N STATE	WESTVILLE	61883	906 N STATE
28-06-209-005	40	Georgetown	GE011	\$5,522	\$17,731	\$0	\$0	\$0	ORILEY, TYRONE	902 N STATE	WESTVILLE	61883	902 N STATE
28-06-209-006	40	Georgetown	GE011	\$4,415	\$18,187	\$0	\$0	\$0	RUSSIAN, YASUKO TR	117 ELLSWORTH	WESTVILLE	61883	117 ELLSWORTH
28-06-210-001	40	Georgetown	GE011	\$3,032	\$59,217	\$0	\$0	\$0	PINTER, RONALD S	326 ELLSWORTH	WESTVILLE	61883	326 ELLSWORTH
28-06-210-003	40	Georgetown	GE011	\$2,633	\$16,157	\$0	\$0	\$0	SOLLARS, SANDRA S	324 ELLSWORTH	WESTVILLE	61883	324 W ELLSWORTH
28-06-210-004	40	Georgetown	GE011	\$1,651	\$9,955	\$0	\$0	\$0	HOLYCROSS, OLIVER G	% NANCY LEACH	OAKWOODIL	61858	
28-06-210-005	40	Georgetown	GE011	\$1,651	\$1,737	\$0	\$0	\$0	HOLYCROSS, OLIVER & CLOVIA EST	% NANCY LEACH	OAKWOODIL	61858	
28-06-210-006	40	Georgetown	GE011	\$1,651	\$19,623	\$0	\$0	\$0	HOLYCROSS, OLIVER G	% NANCY LEACH	OAKWOODIL	61858	308 ELLSWORTH
28-06-210-009	40	Georgetown	GE011	\$1,518	\$15,022	\$0	\$0	\$0	CAHILL, BENJAMIN	PO BOX 1035	DANVILLE	61832	304 W ELLSWORTH
28-06-210-010	40	Georgetown	GE011	\$1,782	\$16,692	\$0	\$0	\$0	HOSKINS, KAYLEN V	413 MOORE	GEORGETOWNIL	61846	302 ELLSWORTH
28-06-211-003	40	Georgetown	GE011	\$2,208	\$17,308	\$0	\$0	\$0	BERRY, SARA J	218 W ELLSWORTH	WESTVILLE	61883	218 ELLSWORTH
28-06-211-004	40	Georgetown	GE011	\$4,421	\$32,417	\$0	\$0	\$0	MILBURN, WILLIAM & JUDY	210 ELLSWORTH	WESTVILLE	61883	210 ELLSWORTH
28-06-211-006	40	Georgetown	GE011	\$2,208	\$48,414	\$0	\$0	\$0	GAY, JULIA A TR	202 ELLSWORTH	WESTVILLE	61883	202 ELLSWORTH
28-06-211-007	40	Georgetown	GE011	\$3,721	\$19,773	\$0	\$0	\$0	CHEUVRONT, MARK A	228 ELLSWORTH	WESTVILLE	61883	228 ELLSWORTH
28-06-212-001	40	Georgetown	GE011	\$2,208	\$22,872	\$0	\$0	\$0	MILLER, MICHELLE	120 W ELLSWORTH	WESTVILLE	61883	120 ELLSWORTH
28-06-212-002	40	Georgetown	GE011	\$2,208	\$3,727	\$0	\$0	\$0	MILLER, MICHELLE	120 W ELLSWORTH	WESTVILLE	61883	
28-06-212-003	40	Georgetown	GE011	\$2,208	\$24,121	\$0	\$0	\$0	WILLHITE, DAVID A & LEMORA J	116 ELLSWORTH	WESTVILLE	61883	116 ELLSWORTH
28-06-212-004	40	Georgetown	GE011	\$2,208	\$10,651	\$0	\$0	\$0	ALEXANDER, ROSALIE	3300 W HARMON HIGHWAY	PEORIAIL	61604	114 ELLSWORTH
28-06-212-005	40	Georgetown	GE011	\$3,444	\$12,355	\$0	\$0	\$0	HUGHES, MATTHEW	FRAKES, ADRIENNE	WESTVILLE	61883	820 N STATE
28-06-212-006	40	Georgetown	GE011	\$3,444	\$13,310	\$0	\$0	\$0	DOGGETT, MICHAEL E & DEBBIE A	818 N STATE	WESTVILLE	61883	818 N STATE
28-06-212-007	40	Georgetown	GE011	\$3,444	\$20,014	\$0	\$0	\$0	HENRY, LEONARD O & LINDA A	816 N STATE	WESTVILLE	61883	816 N STATE
28-06-401-005	40	Georgetown	GE011	\$1,473	\$28,686	\$0	\$0	\$0	SLADE, CARROLL E & JANET L	307 N RANCH	WESTVILLE	61883	307 N RANCH
28-06-401-006	40	Georgetown	GE011	\$3,340	\$66,561	\$0	\$0	\$0	SIMMONDS, MARLA	3 SIMMONDS LN	WESTVILLE	61883	3 SIMMONDS LN
28-06-401-008	40	Georgetown	GE011	\$5,898	\$12,897	\$0	\$0	\$0	LAPENAS, DAVID	DUFFY, MARY	WESTVILLE	61883	203 N RANCH
28-06-401-011	40	Georgetown	GE011	\$2,709	\$30,266	\$0	\$0	\$0	SLEVA, JOHN & SHARON	113 N RANCH	WESTVILLE	61883	113 N RANCH
28-06-401-013	40	Georgetown	GE011	\$1,053	\$15,464	\$0	\$0	\$0	DECKER, LARRY L	507 W ROSELAWN	DANVILLE	61832	601 W MAIN
28-06-401-014	40	Georgetown	GE011	\$2,234	\$22,280	\$0	\$0	\$0	ANGELS IN THE OUTFIELD	325 N FLETCHER	DANVILLE	61832	529 W MAIN
28-06-401-015	40	Georgetown	GE011	\$2,234	\$1,521	\$0	\$0	\$0	PETTIGREW, MARK & SHELLI	527 W MAIN	WESTVILLE	61883	527 W MAIN
28-06-401-016	40	Georgetown	GE011	\$2,145	\$16,707	\$0	\$0	\$0	MC COY, KIMBERLY L	513 W MAIN	WESTVILLE	61883	513 W MAIN
28-06-401-019	40	Georgetown	GE011	\$3,034	\$48,386	\$0	\$0	\$0	STEFANIAK, RICHARD A	305 N RANCH	WESTVILLE	61883	305 N RANCH
28-06-401-020	40	Georgetown	GE011	\$2,601	\$49,715	\$0	\$0	\$0	HUGHES, JAMES & MARYANN	202 N RANCH	WESTVILLE	61883	202 N RANCH
28-06-401-021	40	Georgetown	GE011	\$2,850	\$15,186	\$0	\$0	\$0	BARNEY, DAVID	221 JULES	WESTVILLE	61883	603 W MAIN
28-06-401-023	40	Georgetown	GE011	\$7,012	\$30,619	\$0	\$0	\$0	HYLAND, DOROTHY E	511 W MAIN	WESTVILLE	61883	511 W MAIN
28-06-401-026	40	Georgetown	GE011	\$2,039	\$31,937	\$0	\$0	\$0	RAZMUS, JOHN & LORI	201 N RANCH	WESTVILLE	61883	201 N RANCH
28-06-402-002	40	Georgetown	GE011	\$5,504	\$30,860	\$0	\$0	\$0	RAZMUS, THERESA L	13200 US HWY 36	CHRISMANIL	61924	517 MACK
28-06-402-003	40	Georgetown	GE011	\$2,709	\$20,973	\$0	\$0	\$0	BLACK, CHERYL	1601 WESTVIEW	DANVILLE	61832	515 MACK
28-06-402-005	40	Georgetown	GE011	\$2,709	\$23,701	\$0	\$0	\$0	VIROSTEK, DOROTHY	511 MACK	WESTVILLE	61883	511 MACK
28-06-402-006	40	Georgetown	GE011	\$4,126	\$21,904	\$0	\$0	\$0	GERRIB, JOANNA R	509 MACK	WESTVILLE	61883	509 MACK
28-06-402-007	40	Georgetown	GE011	\$3,865	\$44,915	\$0	\$0	\$0	RENFROE, BRIAN B	505 MACK	WESTVILLE	61883	505 MACK
28-06-402-010	40	Georgetown	GE011	\$3,652	\$13,698	\$0	\$0	\$0	ACORD, ROBERT	HIGGINGS KELLY	WESTVILLE	61883	516 MACK
28-06-402-012	40	Georgetown	GE011	\$2,665	\$27,076	\$0	\$0	\$0	BROWN, JOHN H & BETTY	512 MACK	WESTVILLE	61883	512 MACK
28-06-402-013	40	Georgetown	GE011	\$2,665	\$12,972	\$0	\$0	\$0	REFFETT, BRANDON & STEPHANIE	5765 WHISPERING WOODS	PACEIL	32571	510 MACK
28-06-402-015	40	Georgetown	GE011	\$2,665	\$28,366	\$0	\$0	\$0	COLE, JAMES	EDWARDS JENNIFER	WESTVILLE	61883	508 MACK
28-06-402-016	40	Georgetown	GE011	\$2,665	\$24,144	\$0	\$0	\$0	MC CABE, THELMA	504 MACK	WESTVILLE	61883	504 MACK

08/17/2021

r08/17/2021		Township	Tax Code	Non Farm Land	Non Farm Building	Farm Land	Farm Building	Mineral	Owner Name 1	Address	Address 2	City/State	Zip Code	Site Address 1
28-06-402-019	40	Georgetown	GE011	\$1,651	\$38,866	\$0	\$0	\$0	GOODLOVE, GUY A	507 MACK		WESTVILLE	61883	507 MACK
28-06-402-020	40	Georgetown	GE011	\$5,024	\$23,506	\$0	\$0	\$0	CALLAHAN, SCOTT & SHERILYN	518 MACK		WESTVILLE	61883	518 MACK
28-06-403-001	40	Georgetown	GE011	\$1,651	\$14,496	\$0	\$0	\$0	HYDE, CHARLES	335 MOORE		WESTVILLE	61883	335 MOORE
28-06-403-002	40	Georgetown	GE011	\$1,651	\$9,492	\$0	\$0	\$0	LOCK, CODI K	329 MOORE		WESTVILLE	61883	329 MOORE
28-06-403-003	40	Georgetown	GE011	\$1,651	\$10,972	\$0	\$0	\$0	DUEZ, CHARLES E	27113 N 1725 EAST RD		BISMARCKIL	61814	317 MOORE
28-06-403-004	40	Georgetown	GE011	\$1,651	\$8,564	\$0	\$0	\$0	CUNNINGHAM, BRADLEY W & ANITA L	112 N VERMILION		DANVILLE	61832	323 MOORE
28-06-403-005	40	Georgetown	GE011	\$1,651	\$10,847	\$0	\$0	\$0	PAGE, SUZANNE	319 MOORE ST.		WESTVILLE	61883	319 MOORE
28-06-403-006	40	Georgetown	GE011	\$1,651	\$11,716	\$0	\$0	\$0	POWELL, DOUG	313 MOORE		WESTVILLE	61883	313 MOORE
28-06-403-009	40	Georgetown	GE011	\$1,651	\$43,133	\$0	\$0	\$0	GALLION, CHRISTOPHER	808 N SCOTT		WESTVILLE	61883	808 N SCOTT
28-06-404-001	40	Georgetown	GE011	\$4,419	\$26,520	\$0	\$0	\$0	BLAZAITIS, GRACELEE	225 MOORE		WESTVILLE	61883	225 MOORE
28-06-404-003	40	Georgetown	GE011	\$2,208	\$20,285	\$0	\$0	\$0	STREBIN, CHARLES & SHARON	217 MOORE		WESTVILLE	61883	217 MOORE
28-06-404-005	40	Georgetown	GE011	\$4,419	\$35,004	\$0	\$0	\$0	BLAZAITIS, STEPHEN L & LINDA K	211 MOORE		WESTVILLE	61883	211 MOORE
28-06-404-006	40	Georgetown	GE011	\$2,208	\$16,349	\$0	\$0	\$0	WILSON, GLADYS O LIFE EST	207 MOORE		WESTVILLE	61883	207 MOORE
28-06-404-007	40	Georgetown	GE011	\$2,208	\$14,954	\$0	\$0	\$0	TISON, CHARLENE	203 MOORE		WESTVILLE	61883	203 MOORE
28-06-405-001	40	Georgetown	GE011	\$2,208	\$12,778	\$0	\$0	\$0	GOOD, CHRIS	125 MOORE ST		WESTVILLE	61883	125 MOORE
28-06-405-002	40	Georgetown	GE011	\$2,208	\$20,104	\$0	\$0	\$0	JORDAN, THOMAS S	121 MOORE		WESTVILLE	61883	121 MOORE
28-06-405-004	40	Georgetown	GE011	\$2,208	\$17,521	\$0	\$0	\$0	BRIGGS, MARLON L	115 MOORE		WESTVILLE	61883	115 MOORE
28-06-405-006	40	Georgetown	GE011	\$3,444	\$15,413	\$0	\$0	\$0	DOGGETT, ROCKY J & JO	808 N STATE		WESTVILLE	61883	808 N STATE
28-06-405-007	40	Georgetown	GE011	\$3,444	\$17,609	\$0	\$0	\$0	WILBUR, DAVID G JR & MARGARET	802 N STATE		WESTVILLE	61883	802 N STATE
28-06-406-001	40	Georgetown	GE011	\$1,651	\$23,060	\$0	\$0	\$0	SHAPURAS, ELEANOR	334 MOORE		WESTVILLE	61883	334 MOORE
28-06-406-002	40	Georgetown	GE011	\$1,651	\$1,600	\$0	\$0	\$0	FREELAND, KEVIN M & SARAH A	541 ATWOOD WAY		DANVILLE	61832	
28-06-406-003	40	Georgetown	GE011	\$1,651	\$15,583	\$0	\$0	\$0	FREELAND, KEVIN M & SARAH A	541 ATWOOD WAY		DANVILLE	61832	328 MOORE
28-06-406-005	40	Georgetown	GE011	\$2,472	\$28,886	\$0	\$0	\$0	ASKREN, GARY & M JEANNIE	310 MOORE		WESTVILLE	61883	310 MOORE
28-06-406-006	40	Georgetown	GE011	\$1,592	\$13,723	\$0	\$0	\$0	ADAMS, BRANDON & DEBBIE	306 MOORE		WESTVILLE	61883	306 MOORE
28-06-406-007	40	Georgetown	GE011	\$1,651	\$18,250	\$0	\$0	\$0	SUTTLE, ALEXIS R	302 MOORE ST		WESTVILLE	61883	302 MOORE
28-06-406-011	40	Georgetown	GE011	\$1,651	\$20,884	\$0	\$0	\$0	BALES, DIANE	212 MOORE		WESTVILLE	61883	321 CLARK
28-06-406-012	40	Georgetown	GE011	\$1,651	\$15,327	\$0	\$0	\$0	JEFFERS, CHAD & KARI	319 CLARK		WESTVILLE	61883	319 CLARK
28-06-406-015	40	Georgetown	GE011	\$1,651	\$27,012	\$0	\$0	\$0	PARNARAUSKIS, JOSEPH JR	305 CLARK		WESTVILLE	61883	305 CLARK
28-06-406-018	40	Georgetown	GE011	\$3,301	\$1,905	\$0	\$0	\$0	SHANNON, KELLY & KIM	328 CLARK		WESTVILLE	61883	329 CLARK
28-06-407-001	40	Georgetown	GE011	\$2,208	\$11,856	\$0	\$0	\$0	ARSENEAU, JOEL	LUCA LORI J	226 MOORE	WESTVILLE	61883	226 MOORE
28-06-407-002	40	Georgetown	GE011	\$2,208	\$4,349	\$0	\$0	\$0	GUTTERRIDGE, HAZEL R	224 MOORE		WESTVILLE	61883	224 MOORE
28-06-407-003	40	Georgetown	GE011	\$3,317	\$23,240	\$0	\$0	\$0	TRIMBLE, KAREN A	218 MOORE		WESTVILLE	61883	218 MOORE
28-06-407-005	40	Georgetown	GE011	\$3,317	\$12,697	\$0	\$0	\$0	BALES, DIANE	212 MOORE		WESTVILLE	61883	212 MOORE
28-06-407-006	40	Georgetown	GE011	\$2,208	\$3,510	\$0	\$0	\$0	EBJR INC	206 W NORTH		DANVILLE	61832	206 MOORE
28-06-407-007	40	Georgetown	GE011	\$2,208	\$14,159	\$0	\$0	\$0	MILLER, DAVID W & TONYA	204 MOORE		WESTVILLE	61883	204 MOORE
28-06-407-008	40	Georgetown	GE011	\$2,208	\$19,420	\$0	\$0	\$0	SCHABOWSKI, GEORGE JR & PATRICIA	227 CLARK		WESTVILLE	61883	227 CLARK
28-06-407-009	40	Georgetown	GE011	\$2,208	\$10,964	\$0	\$0	\$0	SIMMONS, JAMIE D	221 CLARK		WESTVILLE	61883	221 CLARK
28-06-407-010	40	Georgetown	GE011	\$4,421	\$5,010	\$0	\$0	\$0	MARIAGE, RANDY S & ANNETTE L	6124 N 1800 EAST RD		GEORGETOWNIL	61846	217 CLARK
28-06-407-013	40	Georgetown	GE011	\$2,208	\$20,135	\$0	\$0	\$0	LEWIS, TIMOTHY & CHRISTINA	201 CLARK		WESTVILLE	61883	201 CLARK
28-06-408-001	40	Georgetown	GE011	\$2,208	\$23,493	\$0	\$0	\$0	MURDOCK, JOHN R	126 MOORE		WESTVILLE	61883	126 MOORE
28-06-408-002	40	Georgetown	GE011	\$2,208	\$19,003	\$0	\$0	\$0	BRANDT, JESSICA M	122 MOORE		WESTVILLE	61883	122 MOORE
28-06-408-004	40	Georgetown	GE011	\$2,208	\$10,852	\$0	\$0	\$0	STRAKO, DANIEL J	116 MOORE		WESTVILLE	61883	116 MOORE
28-06-408-005	40	Georgetown	GE011	\$2,208	\$15,949	\$0	\$0	\$0	POLANCYAK, DELORES ET AL	5790 WESTCHESTER FARM DR		WELDON SPRINGMO	63304	127 CLARK
28-06-408-006	40	Georgetown	GE011	\$2,208	\$10,902	\$0	\$0	\$0	BLANKENSHIP, LORI	125 CLARK		WESTVILLE	61883	125 CLARK
28-06-408-007	40	Georgetown	GE011	\$2,208	\$14,440	\$0	\$0	\$0	CAUDILL, LAURA	119 CLARK		WESTVILLE	61883	119 CLARK
28-06-408-011	40	Georgetown	GE011	\$2,346	\$15,247	\$0	\$0	\$0	WELLINGTON NORTHWEST LLC	607 N STATE		WESTVILLE	61883	706 N STATE
28-06-408-012	40	Georgetown	GE011	\$4,003	\$15,664	\$0	\$0	\$0	MCARDLE, GARY L	19115 E 1100 NORTH RD		WESTVILLE	61883	708 N STATE
28-06-408-013	40	Georgetown	GE011	\$4,003	\$21,379	\$0	\$0	\$0	MCARDLE, GARY L	19115 E 1100 NORTH RD		WESTVILLE	61883	710 N STATE
28-06-408-015	40	Georgetown	GE011	\$4,003	\$20,182	\$0	\$0	\$0	HINES, CHARLENE	712 N STATE		WESTVILLE	61883	712 N STATE
28-06-408-016	40	Georgetown	GE011	\$1,104	\$2,326	\$0	\$0	\$0	CAUDILL, LAURA	119 CLARK		WESTVILLE	61883	
28-06-409-001	40	Georgetown	GE011	\$1,651	\$20,236	\$0	\$0	\$0	JONES, DOUGLAS & SALENA	332 CLARK		WESTVILLE	61883	332 CLARK
28-06-409-002	40	Georgetown	GE011	\$1,777	\$7,712	\$0	\$0	\$0	JONES, DOUGLAS & SALENA	332 CLARK		WESTVILLE	61883	
28-06-409-003	40	Georgetown	GE011	\$1,514	\$4,243	\$0	\$0	\$0	BOYD, MARY K	322 CLARK		WESTVILLE	61883	322 CLARK
28-06-409-004	40	Georgetown	GE011	\$1,651	\$1,749	\$0	\$0	\$0	BARNEY, EDWIN C JR & JENI	320 CLARK		WESTVILLE	61883	
28-06-409-005	40	Georgetown	GE011	\$1,651	\$18,558	\$0	\$0	\$0	BARNEY, EDWIN C JR & JENI	320 CLARK		WESTVILLE	61883	320 CLARK
28-06-409-006	40	Georgetown	GE011	\$1,651	\$18,470	\$0	\$0	\$0	STELLE, LISA	WONDERLIN, CHRISTINE	1616 CHANDLER	DANVILLE	61832	316 CLARK
28-06-409-010	40	Georgetown	GE011	\$3,410	\$10,825	\$0	\$0	\$0	LEWIS, JOSHUA & JENNIFER	329 VICTOR		WESTVILLE	61883	329 VICTOR
28-06-409-017	40	Georgetown	GE011	\$3,301	\$17,311	\$0	\$0	\$0	PINTER, RONALD & MELISSA	326 ELLSWORTH		WESTVILLE	61883	
28-06-409-018	40	Georgetown	GE011	\$3,301	\$6,530	\$0	\$0	\$0	PINTER, RYAN W & KATELYN M	321 VICTOR		WESTVILLE	61883	
28-06-410-001	40	Georgetown	GE011	\$2,208	\$16,049	\$0	\$0	\$0	BARNEY, OWEN D & AMY	228 CLARK		WESTVILLE	61883	228 CLARK
28-06-410-002	40	Georgetown	GE011	\$2,208	\$12,379	\$0	\$0	\$0	GUSTIN, BRANDI L	222 CLARK		WESTVILLE	61883	222 CLARK
28-06-410-003	40	Georgetown	GE011	\$2,208	\$23,069	\$0	\$0	\$0	ROBERTS, SUSAN M	218 CLARK		WESTVILLE	61883	218 CLARK
28-06-410-004	40	Georgetown	GE011	\$2,208	\$587	\$0	\$0	\$0	FRIDMANSKI, ERIC & SAMANTHA	208 CLARK		WESTVILLE	61883	214 CLARK
28-06-410-008	40	Georgetown	GE011	\$2,208	\$16,618	\$0	\$0	\$0	MYERS, HOMER D	% EVA MYERS	225 VICTOR	WESTVILLE	61883	225 VICTOR
28-06-410-009	40	Georgetown	GE011	\$2,208	\$16,702	\$0	\$0	\$0	WALTON, TONI K	223 VICTOR		WESTVILLE	61883	223 VICTOR
28-06-410-011	40	Georgetown	GE011	\$2,208	\$11,385	\$0	\$0	\$0	ESTES, LAYNE M	215 VICTOR		WESTVILLE	61883	215 VICTOR
28-06-410-012	40	Georgetown	GE011	\$2,208	\$10,664	\$0	\$0	\$0	GOOD, JACK JR	211 VICTOR		WESTVILLE	61883	211 VICTOR
28-06-410-013	40	Georgetown	GE011	\$2,208	\$12,014	\$0	\$0	\$0	RUDD, DANNY & ANN	207 VICTOR		WESTVILLE	61883	207 VICTOR
28-06-410-014	40	Georgetown	GE011	\$2,208	\$24,686	\$0	\$0	\$0	CRUPPENINK, KURT & CHERYL L	201 VICTOR		WESTVILLE	61883	201 VICTOR

08/17/2021

F08/17/2021		Township	Tax Code	Non Farm Land	Non Farm Building	Farm Land	Farm Building	Mineral	Owner Name 1	Address	Address 2	City/State	Zip Code	Site Address 1
28-06-410-015	40	Georgetown	GE011	\$3,960	\$16,825	\$0	\$0	\$0	FRIDMANSKI, ERIC	208 CLARK		WESTVILLEIL	61883	208 CLARK
28-06-411-001	40	Georgetown	GE011	\$2,208	\$13,243	\$0	\$0	\$0	CHERNAUSKY, TONY	11 MURRAY		WESTVILLEIL	61883	
28-06-411-002	40	Georgetown	GE011	\$2,208	\$16,603	\$0	\$0	\$0	JONES, RICHARD H	124 CLARK		WESTVILLEIL	61883	124 CLARK
28-06-411-003	40	Georgetown	GE011	\$2,208	\$15,019	\$0	\$0	\$0	TORBIT, JIMMY LEE	120 CLARK		WESTVILLEIL	61883	120 CLARK
28-06-411-005	40	Georgetown	GE011	\$2,208	\$12,644	\$0	\$0	\$0	JEFFERS, ANDREW T	127 VICTOR		WESTVILLEIL	61883	127 VICTOR
28-06-411-006	40	Georgetown	GE011	\$2,208	\$20,955	\$0	\$0	\$0	MC FARLAND, DOROTHY M	123 VICTOR		WESTVILLEIL	61883	123 VICTOR
28-06-411-007	40	Georgetown	GE011	\$2,208	\$5,612	\$0	\$0	\$0	BLAKENEY, ROBERT & CAROL	204 RED STORE		WESTVILLEIL	61883	
28-06-411-009	40	Georgetown	GE011	\$3,034	\$215	\$0	\$0	\$0	BECHTOLD, BEVERLY	606 N STATE		WESTVILLEIL	61883	
28-06-411-010	40	Georgetown	GE011	\$6,437	\$49,130	\$0	\$0	\$0	PICHON, JEFFREY & CHERYL	610 N STATE		WESTVILLEIL	61883	610 N STATE
28-06-412-001	40	Georgetown	GE011	\$2,427	\$15,309	\$0	\$0	\$0	GALLION, JAMES L	330 VICTOR		WESTVILLEIL	61883	330 VICTOR
28-06-412-006	40	Georgetown	GE011	\$1,627	\$2,335	\$0	\$0	\$0	DEVORE, TIMOTHY J	314 VICTOR		WESTVILLEIL	61883	314 VICTOR
28-06-412-007	40	Georgetown	GE011	\$1,627	\$500	\$0	\$0	\$0	HIBLE, WILLIAM	312 VICTOR		WESTVILLEIL	61883	312 VICTOR
28-06-412-009	40	Georgetown	GE011	\$1,627	\$7,086	\$0	\$0	\$0	INGALSBE, BESSIE J	302 VICTOR		WESTVILLEIL	61883	302 VICTOR
28-06-412-012	40	Georgetown	GE011	\$1,627	\$19,405	\$0	\$0	\$0	MC DOWELL, NED	401 JULES		WESTVILLEIL	61883	401 JULES
28-06-412-013	40	Georgetown	GE011	\$1,620	\$2,226	\$0	\$0	\$0	BINV REAL ESTATE INC	%ED BARNEY	208 W NORTH	DANVILLEIL	61832	321 JULES
28-06-412-017	40	Georgetown	GE011	\$1,461	\$23,060	\$0	\$0	\$0	JOHNSON, LONNIE R JR	305 JULES		WESTVILLEIL	61883	305 JULES
28-06-412-018	40	Georgetown	GE011	\$1,627	\$7,995	\$0	\$0	\$0	BARNEY, EDWIN C SR	9 RUE LE PETITE		WESTVILLEIL	61883	303 JULES
28-06-412-019	40	Georgetown	GE011	\$1,920	\$8,505	\$0	\$0	\$0	LARSON, MICHAEL & BRENDA	1 LARSON LANE		WESTVILLEIL	61883	324 VICTOR
28-06-412-020	40	Georgetown	GE011	\$3,255	\$11,334	\$0	\$0	\$0	YOUHAS, DOROTHY	322 VICTOR		WESTVILLEIL	61883	
28-06-413-001	40	Georgetown	GE011	\$2,167	\$26,591	\$0	\$0	\$0	WILLIAMS, SARA A	228 VICTOR		WESTVILLEIL	61883	228 VICTOR
28-06-413-002	40	Georgetown	GE011	\$2,167	\$3,330	\$0	\$0	\$0	ELLIOTT, CHARLA SPENCER	224 VICTOR		WESTVILLEIL	61883	224 VICTOR
28-06-413-003	40	Georgetown	GE011	\$2,167	\$4,846	\$0	\$0	\$0	LARSON, MICHAEL & BRENDA	1 LARSON LANE		WESTVILLEIL	61883	220 VICTOR
28-06-413-004	40	Georgetown	GE011	\$2,167	\$8,897	\$0	\$0	\$0	ROHALL, MICHAEL & JOLIE	216 VICTOR		WESTVILLEIL	61883	216 VICTOR
28-06-413-005	40	Georgetown	GE011	\$2,167	\$11,184	\$0	\$0	\$0	BORELLO, JENNIFER A	212 VICTOR		WESTVILLEIL	61883	212 VICTOR
28-06-413-006	40	Georgetown	GE011	\$2,167	\$11,251	\$0	\$0	\$0	GHRIST, KYLE J & MICHELLE N	208 VICTOR		WESTVILLEIL	61883	208 VICTOR
28-06-413-007	40	Georgetown	GE011	\$2,167	\$13,274	\$0	\$0	\$0	BUTTS, MONICA	202 VICTOR		WESTVILLEIL	61883	202 VICTOR
28-06-413-008	40	Georgetown	GE011	\$2,167	\$11,414	\$0	\$0	\$0	BARNEY, EDWIN C SR & BARBARA	9 RUE LE PETITE		WESTVILLEIL	61883	225 JULES
28-06-413-009	40	Georgetown	GE011	\$2,167	\$1,115	\$0	\$0	\$0	BARNEY, DAVID, EDWIN & BARBARA	221 JULES		WESTVILLEIL	61883	221 JULES
28-06-413-010	40	Georgetown	GE011	\$2,167	\$7,235	\$0	\$0	\$0	DECKER, HEATHER L	219 JULES		WESTVILLEIL	61883	219 JULES
28-06-413-011	40	Georgetown	GE011	\$2,167	\$17,385	\$0	\$0	\$0	HILLISON, MICHAEL & SHELLEY	215 JULES		WESTVILLEIL	61883	215 JULES
28-06-413-012	40	Georgetown	GE011	\$2,167	\$17,313	\$0	\$0	\$0	DEPRATT, RICHARD W	209 JULES		WESTVILLEIL	61883	209 JULES
28-06-413-013	40	Georgetown	GE011	\$2,167	\$13,249	\$0	\$0	\$0	EMORY, NOEL & LINDA	BUGBY, JOSHUA	207 JULES	WESTVILLEIL	61883	207 JULES
28-06-414-001	40	Georgetown	GE011	\$2,167	\$19,613	\$0	\$0	\$0	BALGEMAN, DANIEL & JULIE	128 VICTOR		WESTVILLEIL	61883	128 VICTOR
28-06-414-002	40	Georgetown	GE011	\$2,167	\$19,405	\$0	\$0	\$0	ST JOHN, SHARON R	CHAMBER JAMES A	POB 233	WESTVILLEIL	61883	124 VICTOR
28-06-414-003	40	Georgetown	GE011	\$2,167	\$11,103	\$0	\$0	\$0	SOLLARS, KIMBERLY A	120 VICTOR		WESTVILLEIL	61883	120 VICTOR
28-06-414-004	40	Georgetown	GE011	\$2,167	\$20,877	\$0	\$0	\$0	PFEIFER, TODD	116 VICTOR		WESTVILLEIL	61883	116 VICTOR
28-06-414-005	40	Georgetown	GE011	\$2,167	\$11,891	\$0	\$0	\$0	PATAKI, STEVE	121 JULES		WESTVILLEIL	61883	121 JULES
28-06-414-006	40	Georgetown	GE011	\$2,167	\$15,622	\$0	\$0	\$0	PATAKI, STEVEN L	121 JULES		WESTVILLEIL	61883	121 JULES
28-06-414-007	40	Georgetown	GE011	\$1,938	\$279	\$0	\$0	\$0	PATAKI, STEVE	121 JULES		WESTVILLEIL	61883	119 JULES
28-06-415-008	40	Georgetown	GE011	\$2,039	\$11,581	\$0	\$0	\$0	ASKREN, ERIC J	108 S WALNUT		ROBERTSIL	60962	502 N STATE
28-06-415-009	40	Georgetown	GE011	\$4,094	\$24,412	\$0	\$0	\$0	BECHTOLD, BEVERLY	604 N STATE		WESTVILLEIL	61883	604 N STATE
28-06-415-010	40	Georgetown	GE011	\$4,483	\$15,686	\$0	\$0	\$0	RICE, ROBERT W & CHERYL A	506 N STATE		WESTVILLEIL	61883	506 N STATE
28-06-415-011	40	Georgetown	GE011	\$3,575	\$21,466	\$0	\$0	\$0	WILLIAMS, RAE A	504 N STATE		WESTVILLEIL	61883	504 N STATE
28-06-415-012	40	Georgetown	GE011	\$4,444	\$27,406	\$0	\$0	\$0	NELSON, ROBERT L & MICHELE	602 N STATE		WESTVILLEIL	61883	602 N STATE
28-06-415-013	40	Georgetown	GE011	\$3,813	\$17,381	\$0	\$0	\$0	ONLEY, JOYCE	510 N STATE		WESTVILLEIL	61883	510 N STATE
28-06-416-003	40	Georgetown	GE011	\$9,999	\$27,353	\$0	\$0	\$0	MC DOWELL, CHRISTOPHER	406 COOK		WESTVILLEIL	61883	406 COOK
28-06-416-006	40	Georgetown	GE011	\$1,913	\$24,423	\$0	\$0	\$0	TUCKER, STEVE & HEIDI	402 COOK ST		WESTVILLEIL	61883	402 COOK
28-06-416-009	40	Georgetown	GE011	\$1,627	\$41,651	\$0	\$0	\$0	KOVANIC, LAURA	4714 COTTONWOOD CT		EVANSVILLEIN	47712	316 JULES
28-06-416-010	40	Georgetown	GE011	\$1,627	\$11,704	\$0	\$0	\$0	MADDEN, ANGELA	312 JULES		WESTVILLEIL	61883	312 JULES
28-06-416-011	40	Georgetown	GE011	\$1,627	\$16,899	\$0	\$0	\$0	HONN, SANDRA	308 JULES		WESTVILLEIL	61883	308 JULES
28-06-416-012	40	Georgetown	GE011	\$1,627	\$24,335	\$0	\$0	\$0	SHUEY, BRENDA KAY LIFE EST	304 JULES		WESTVILLEIL	61883	304 JULES
28-06-416-013	40	Georgetown	GE011	\$1,627	\$29,470	\$0	\$0	\$0	MOSS, DIAMOND L A	WILLIAMS, L'NITRA	321 MC KINLEY	WESTVILLEIL	61883	321 MC KINLEY
28-06-416-014	40	Georgetown	GE011	\$2,538	\$10,028	\$0	\$0	\$0	BILLINGSLEY, RAYA K & JANICE L	319-2 MC KINLEY		WESTVILLEIL	61883	319 2 MC KINLEY
28-06-416-015	40	Georgetown	GE011	\$1,627	\$7,592	\$0	\$0	\$0	COONS, BRADLEY G	315 MC KINLEY		WESTVILLEIL	61883	315 MC KINLEY
28-06-416-017	40	Georgetown	GE011	\$3,270	\$18,546	\$0	\$0	\$0	CORNWELL, DELBERT J	307 MC KINLEY		WESTVILLEIL	61883	307 MC KINLEY
28-06-416-019	40	Georgetown	GE011	\$2,193	\$7,175	\$0	\$0	\$0	VC RENTALS INC	208 W NORTH		DANVILLEIL	61832	222 JULES
28-06-416-020	40	Georgetown	GE011	\$4,380	\$15,436	\$0	\$0	\$0	BARNEY, DAVID M	226 N STATE		WESTVILLEIL	61883	218 JULES
28-06-416-022	40	Georgetown	GE011	\$2,193	\$16,849	\$0	\$0	\$0	JONES, TAYLOR L	210 JULES		WESTVILLEIL	61883	210 JULES
28-06-416-023	40	Georgetown	GE011	\$2,193	\$11,012	\$0	\$0	\$0	KAAG, CYNTHIA D	208 JULES		WESTVILLEIL	61883	208 JULES
28-06-416-024	40	Georgetown	GE011	\$2,193	\$7,995	\$0	\$0	\$0	LARSON, MICHAEL & BRENDA	1 LARSON LANE		WESTVILLEIL	61883	204 JULES
28-06-416-025	40	Georgetown	GE011	\$2,971	\$20,470	\$0	\$0	\$0	PUNDT, BOBBY & APRIL M	422 N WEST		WESTVILLEIL	61883	422 N WEST
28-06-416-026	40	Georgetown	GE011	\$2,193	\$14,450	\$0	\$0	\$0	ADAMSON, JUDITH	MOYER, WILLIAM	1212 ARBOR VITAE	DEERFIELDIL	60015	231 MC KINLEY
28-06-416-027	40	Georgetown	GE011	\$2,193	\$18,664	\$0	\$0	\$0	GILBREATH, GREG	227 MC KINLEY		WESTVILLEIL	61883	227 MC KINLEY
28-06-416-028	40	Georgetown	GE011	\$2,193	\$31,360	\$0	\$0	\$0	GERRIB, JOHN	221 MC KINLEY		WESTVILLEIL	61883	221 MC KINLEY
28-06-416-029	40	Georgetown	GE011	\$3,270	\$15,153	\$0	\$0	\$0	MELECOSKY, MARCIE TISON	217 MC KINLEY		WESTVILLEIL	61883	217 MC KINLEY
28-06-416-030	40	Georgetown	GE011	\$3,270	\$14,820	\$0	\$0	\$0	URBAS, MARTHA ANN	211 MC KINLEY		WESTVILLEIL	61883	211 MC KINLEY
28-06-416-033	40	Georgetown	GE011	\$2,514	\$2,007	\$0	\$0	\$0	WELLINGTON NORTHWEST LLC	607 N STATE		WESTVILLEIL	61883	421 N WEST
28-06-416-035	40	Georgetown	GE011	\$1,737	\$8,371	\$0	\$0	\$0	POVLAITIS, STANLEY	418 N STATE		WESTVILLEIL	61883	
28-06-416-037	40	Georgetown	GE011	\$2,709	\$16,958	\$0	\$0	\$0	BOSSOLONI, ETHEL	121 MC KINLEY		WESTVILLEIL	61883	121 MC KINLEY

08/17/2021

		Township	Tax Code	Non Farm Land	Non Farm Building	Farm Land	Farm Building	Mineral	Owner Name 1	Address	Address 2	City/State	Zip Code	Site Address 1
28-06-416-038	40	Georgetown	GE011	\$2,709	\$15,633	\$0	\$0	\$0	WACLAW, MARTIN F	115 MC KINLEY		WESTVILLEIL	61883	115 MC KINLEY
28-06-416-039	40	Georgetown	GE011	\$3,768	\$20,646	\$0	\$0	\$0	HAYS, CAROLYN EST	% WINIFRED S TAYLOR	16410 S 12TH ST UNIT 214	WESTVILLEIL	61883	406 N STATE
28-06-416-046	40	Georgetown	GE011	\$2,437	\$1,673	\$0	\$0	\$0	DARZNIKAS, ADAM	322 COOK		WESTVILLEIL	61883	322 COOK
28-06-416-050	40	Georgetown	GE011	\$3,252	\$27,002	\$0	\$0	\$0	LOPINSKI, JOHN H II	320 MC KINLEY		WESTVILLEIL	61883	310 MC KINLEY
28-06-416-051	40	Georgetown	GE011	\$2,637	\$27,788	\$0	\$0	\$0	HILL, TRACY	318 COOK		WESTVILLEIL	61883	318 COOK
28-06-416-053	40	Georgetown	GE011	\$3,252	\$15,924	\$0	\$0	\$0	DOUGHERTY, JILL E	310 MC KINLEY		WESTVILLEIL	61883	310 MC KINLEY
28-06-416-054	40	Georgetown	GE011	\$1,627	\$23,279	\$0	\$0	\$0	PAXTON, AUTUMN	304 W MC KINLEY		WESTVILLEIL	61883	304 W MC KINLEY
28-06-416-055	40	Georgetown	GE011	\$1,627	\$11,748	\$0	\$0	\$0	BENNETT, ALLAN & SHARON TR	9139 N OTTER LN		NESHKOROWI	54960	302 MC KINLEY
28-06-416-056	40	Georgetown	GE011	\$1,627	\$14,446	\$0	\$0	\$0	ATWOOD, JOHN	527 HIGHLAND PARK		DANVILLEIL	61834	323 W WILLIAMS
28-06-416-058	40	Georgetown	GE011	\$1,627	\$16,765	\$0	\$0	\$0	HATON, MARION	311 W WILLIAMS		WESTVILLEIL	61883	311 W WILLIAMS
28-06-416-059	40	Georgetown	GE011	\$1,627	\$18,916	\$0	\$0	\$0	LESKO, JOSEPH & MAUREEN	309 W WILLIAMS		WESTVILLEIL	61883	309 W WILLIAMS
28-06-416-060	40	Georgetown	GE011	\$3,270	\$24,641	\$0	\$0	\$0	SCOTT, WILLIAM E & KAREN	305 W WILLIAMS		WESTVILLEIL	61883	305 W WILLIAMS
28-06-416-061	40	Georgetown	GE011	\$3,270	\$18,097	\$0	\$0	\$0	LATOZ, DEANNA D	232 MC KINLEY		WESTVILLEIL	61883	232 MC KINLEY
28-06-416-063	40	Georgetown	GE011	\$1,567	\$9,870	\$0	\$0	\$0	MELECOSKY, JEFFREY	228 MC KINLEY		WESTVILLEIL	61883	228 MC KINLEY
28-06-416-064	40	Georgetown	GE011	\$1,567	\$19,322	\$0	\$0	\$0	HOLMAN, MARCI R	214 MCKINLEY ST		WESTVILLEIL	61883	214 MC KINLEY
28-06-416-065	40	Georgetown	GE011	\$1,502	\$9,740	\$0	\$0	\$0	VALLANGEON, TERRY	212 MC KINLEY		WESTVILLEIL	61883	212 MC KINLEY
28-06-416-066	40	Georgetown	GE011	\$4,380	\$14,470	\$0	\$0	\$0	DOWELL, DANA S	210 S MC KINLEY		WESTVILLEIL	61883	210 S MC KINLEY
28-06-416-068	40	Georgetown	GE011	\$2,971	\$14,680	\$0	\$0	\$0	WACLAW, STANLEY A TRTE	202 MC KINLEY		WESTVILLEIL	61883	202 MC KINLEY
28-06-416-069	40	Georgetown	GE011	\$3,270	\$24,430	\$0	\$0	\$0	VOGEL, MARY R	231 W WILLIAMS		WESTVILLEIL	61883	231 W WILLIAMS
28-06-416-070	40	Georgetown	GE011	\$3,270	\$16,249	\$0	\$0	\$0	ALEXANDER, SHARON	225 W WILLIAMS		WESTVILLEIL	61883	225 W WILLIAMS
28-06-416-071	40	Georgetown	GE011	\$1,567	\$18,013	\$0	\$0	\$0	ENGLEAT, HARRY B & MARCY	219 W WILLIAMS		WESTVILLEIL	61883	219 W WILLIAMS
28-06-416-072	40	Georgetown	GE011	\$4,376	\$19,585	\$0	\$0	\$0	WELLER, FREDERICK B & JACCI J	211 W WILLIAMS		WESTVILLEIL	61883	211 W WILLIAMS
28-06-416-073	40	Georgetown	GE011	\$1,567	\$13,762	\$0	\$0	\$0	FALLETTI, BRYAN C	947 N SAND HILL RD		COVINGTONIN	47932	207 W WILLIAMS
28-06-416-075	40	Georgetown	GE011	\$7,842	\$24,517	\$0	\$0	\$0	HART, JOHN P & SANDY L	122 MC KINLEY		WESTVILLEIL	61883	122 MC KINLEY
28-06-416-080	40	Georgetown	GE011	\$3,706	\$6,338	\$0	\$0	\$0	MC ARDLE, GARY L	19115 E 1100 NORTH RD		WESTVILLEIL	61883	308 N STATE
28-06-416-087	40	Georgetown	GE011	\$4,334	\$15,621	\$0	\$0	\$0	FALLETTI, BRYAN C	947 N SAND HILL RD		COVINGTONIN	47932	322 W WILLIAMS
28-06-416-088	40	Georgetown	GE011	\$4,334	\$27,010	\$0	\$0	\$0	DURBIN, ANGELA	314 W WILLIAMS		WESTVILLEIL	61883	314 W WILLIAMS
28-06-416-089	40	Georgetown	GE011	\$4,337	\$15,280	\$0	\$0	\$0	LEADER, DAVID E & PATRICIA	308 W WILLIAMS		WESTVILLEIL	61883	308 W WILLIAMS
28-06-416-091	40	Georgetown	GE011	\$4,337	\$19,085	\$0	\$0	\$0	KIRKPATRICK, ANTHONY & JANE	202 MADISON		WESTVILLEIL	61883	230 W WILLIAMS
28-06-416-093	40	Georgetown	GE011	\$3,252	\$17,042	\$0	\$0	\$0	MUNDOZ, ANDREA J	224 W WILLIAMS		WESTVILLEIL	61883	224 W WILLIAMS
28-06-416-094	40	Georgetown	GE011	\$3,252	\$7,361	\$0	\$0	\$0	JENKINS, JESS E & DENA M	321 E SHORT		WESTVILLEIL	61883	216 W WILLIAMS
28-06-416-097	40	Georgetown	GE011	\$2,950	\$15,180	\$0	\$0	\$0	GHBADUY, RYAN M & SAMANTHA	226 N WEST		WESTVILLEIL	61883	226 N WEST
28-06-416-098	40	Georgetown	GE011	\$2,864	\$20,956	\$0	\$0	\$0	BELL, BROOKLYN S	118 W WILLIAMS		WESTVILLEIL	61883	118 W WILLIAMS
28-06-416-099	40	Georgetown	GE011	\$2,237	\$3,456	\$0	\$0	\$0	HUGHES, JOSEPH L	120 W WILLIAMS		WESTVILLEIL	61883	120 W WILLIAMS
28-06-416-100	40	Georgetown	GE011	\$1,363	\$8,412	\$0	\$0	\$0	WILKUS, SEAN M & LISA K	502 ILLINOIS		WESTVILLEIL	61883	120 2 W WILLIAMS
28-06-416-104	40	Georgetown	GE011	\$1,737	\$8,770	\$0	\$0	\$0	VANHAM, JOHN A	420 N STATE		WESTVILLEIL	61883	
28-06-416-107	40	Georgetown	GE011	\$3,306	\$5,859	\$0	\$0	\$0	ALLEN, SHAWN A	210 W WILLIAMS		WESTVILLEIL	61883	210 W WILLIAMS
28-06-416-108	40	Georgetown	GE011	\$4,873	\$18,151	\$0	\$0	\$0	HEPBURN, KENDRA L	234 COOK ST		WESTVILLEIL	61883	234 COOK
28-06-416-109	40	Georgetown	GE011	\$2,927	\$8,389	\$0	\$0	\$0	BARNEY, DAVID M	221 JULES		WESTVILLEIL	61883	224 N STATE
28-06-416-110	40	Georgetown	GE011	\$7,410	\$27,427	\$0	\$0	\$0	SKINNER, TONY R & ANDREA	312 N STATE		WESTVILLEIL	61883	312 N STATE
28-06-416-111	40	Georgetown	GE011	\$3,768	\$16,706	\$0	\$0	\$0	RIEDEN, KENNETH J & DONNA M	412 N STATE		WESTVILLEIL	61883	412 N STATE
28-06-416-112	40	Georgetown	GE011	\$3,768	\$19,051	\$0	\$0	\$0	MILLER, JAMES D JR	408 N STATE		WESTVILLEIL	61883	408 N STATE
28-06-416-114	40	Georgetown	GE011	\$3,706	\$29,948	\$0	\$0	\$0	BENSCHNEIDER, AARON P	322 N STATE		WESTVILLEIL	61883	322 N STATE
28-06-416-115	40	Georgetown	GE011	\$2,927	\$29,400	\$0	\$0	\$0	HYCHE, MARCIA J	220 N STATE		WESTVILLEIL	61883	220 N STATE
28-06-416-117	40	Georgetown	GE011	\$3,250	\$17,163	\$0	\$0	\$0	HUNT, PAMELA MENESTINA	324 JULES	POB 367	WESTVILLEIL	61883	324 JULES
28-06-416-118	40	Georgetown	GE011	\$3,545	\$27,974	\$0	\$0	\$0	VANHAM, JOHN A	420 N STATE		WESTVILLEIL	61883	420 N STATE
28-06-416-119	40	Georgetown	GE011	\$3,993	\$31,934	\$0	\$0	\$0	POVILAITIS, STANLEY L	418 N STATE		WESTVILLEIL	61883	418 N STATE
28-06-416-121	40	Georgetown	GE011	\$4,230	\$49,339	\$0	\$0	\$0	LIU, CIPING	11 N VERMILION		DANVILLEIL	61832	408 N WEST
28-06-417-001	40	Georgetown	GE011	\$1,627	\$11,791	\$0	\$0	\$0	LACEY, AMIE J	20 E FORREST		DANVILLEIL	61832	224 COOK
28-06-417-002	40	Georgetown	GE011	\$1,537	\$8,074	\$0	\$0	\$0	GRIFFIN, JAMES R & SHARON	124 VICTOR		WESTVILLEIL	61883	220 COOK
28-06-417-003	40	Georgetown	GE011	\$1,537	\$3,944	\$0	\$0	\$0	BUNTING, THOMAS W	212 COOK		WESTVILLEIL	61883	216 COOK
28-06-417-004	40	Georgetown	GE011	\$1,537	\$11,220	\$0	\$0	\$0	BUNTING, THOMAS W	212 COOK		WESTVILLEIL	61883	212 COOK
28-06-417-005	40	Georgetown	GE011	\$1,537	\$10,896	\$0	\$0	\$0	JORDAN, TOM	206 COOK		WESTVILLEIL	61883	206 COOK
28-06-417-006	40	Georgetown	GE011	\$1,212	\$9,200	\$0	\$0	\$0	BURGESS, LOUIS B JR	202 COOK		WESTVILLEIL	61883	202 COOK
28-06-417-007	40	Georgetown	GE011	\$1,017	\$1,484	\$0	\$0	\$0	BARNEY, EDWIN C SR & BARBARA	9 RUE LE PETITE		WESTVILLEIL	61883	
28-06-417-008	40	Georgetown	GE011	\$1,124	\$873	\$0	\$0	\$0	BARNEY, EDWIN C SR	9 RUE LE PETITE		WESTVILLEIL	61883	323 VAUGHT
28-06-417-009	40	Georgetown	GE011	\$2,167	\$11,492	\$0	\$0	\$0	B M RENTALS INC	226 N STATE		WESTVILLEIL	61883	317 VAUGHT
28-06-417-010	40	Georgetown	GE011	\$2,167	\$956	\$0	\$0	\$0	MC DANIEL, JEFFREY L SR & BILLIE JO	30 SHAW	PO BOX 211	WESTVILLEIL	61883	311 VAUGHT
28-06-417-012	40	Georgetown	GE011	\$4,337	\$17,250	\$0	\$0	\$0	REAGAN, LURA J	229 VAUGHT		WESTVILLEIL	61883	229 VAUGHT
28-06-417-014	40	Georgetown	GE011	\$1,537	\$14,480	\$0	\$0	\$0	BENNETT, ALLAN & SHARON TR	9139 N OTTER LN		NESHKOROWI	54960	217 COOK
28-06-417-015	40	Georgetown	GE011	\$1,537	\$11,322	\$0	\$0	\$0	BENNETT, ALLAN & SHARON TR	9139 N OTTER LN		NESHKOROWI	54960	209 COOK
28-06-417-017	40	Georgetown	GE011	\$2,193	\$7,606	\$0	\$0	\$0	VERNESTA CORP	POB 13110		PALM DESERTCA	92255	311 NORTH
28-06-417-018	40	Georgetown	GE011	\$1,383	\$6,878	\$0	\$0	\$0	LEHMANN, ROBERT A & ZHANNA A	4 MAYWOOD		DANVILLEIL	61832	314 VAUGHT
28-06-417-019	40	Georgetown	GE011	\$1,383	\$5,635	\$0	\$0	\$0	LARSON, MICHAEL & BRENDA	1 LARSON LANE		WESTVILLEIL	61883	310 VAUGHT
28-06-417-020	40	Georgetown	GE011	\$1,383	\$608	\$0	\$0	\$0	RICHARDS, SHAUN A	132 ARLINGTON DR		DANVILLEIL	61832	306 VAUGHT
28-06-418-003	40	Georgetown	GE011	\$1,690	\$13,726	\$0	\$0	\$0	VERNESTA CORP	POB 13110		PALM DESERTCA	92255	126 COOK
28-06-418-004	40	Georgetown	GE011	\$1,258	\$10,194	\$0	\$0	\$0	REFFETT, BRANDON & STEPHANIE	5765 WHISPERING WOODS		PACEFL	32571	122 COOK
28-06-418-005	40	Georgetown	GE011	\$1,258	\$4,544	\$0	\$0	\$0	PETKUS, LARRY & LI JUAN	501 ILLINOIS		WESTVILLEIL	61883	118 COOK
28-06-418-006	40	Georgetown	GE011	\$1,690	\$15,903	\$0	\$0	\$0	KNOBLETT, JACKIE L ETAL	114 COOK		WESTVILLEIL	61883	114 COOK

Pr	08/17/2021	Township	Tax Code	Non Farm Land	Non Farm Building	Farm Land	Farm Building	Mineral	Owner Name 1	Address	Address 2	City/State	Zip Code	Site Address 1
28-06-418-007	40	Georgetown	GE011	\$1,690	\$11,992	\$0	\$0	\$0	MAINS, ERIK & SARA	108 N COOK		WESTVILLEIL	61883	108 N COOK
28-06-418-012	40	Georgetown	GE011	\$2,145	\$22,196	\$0	\$0	\$0	COLE, KAREN	308 NORTH		WESTVILLEIL	61883	308 NORTH
28-06-418-014	40	Georgetown	GE011	\$2,145	\$14,925	\$0	\$0	\$0	TROUTMAN, SARAH A ETAL	128 N SCOTT		WESTVILLEIL	61883	128 N SCOTT
28-06-418-015	40	Georgetown	GE011	\$2,145	\$9,185	\$0	\$0	\$0	SLIVA, DEBRA & SHAWN M	119 COOK		WESTVILLEIL	61883	119 COOK
28-06-418-016	40	Georgetown	GE011	\$2,145	\$12,397	\$0	\$0	\$0	CHANTOS, CHRISTY	118 N SCOTT		WESTVILLEIL	61883	118 N SCOTT
28-06-418-017	40	Georgetown	GE011	\$2,145	\$5,898	\$0	\$0	\$0	RICHARDS, SHAUN A & MICHELE S	132 ARLINGTON		DANVILLEIL	61832	115 COOK
28-06-418-018	40	Georgetown	GE011	\$2,145	\$36,191	\$0	\$0	\$0	PIERCE, NICHOLAS & MINDY	114 N SCOTT		WESTVILLEIL	61883	114 N SCOTT
28-06-418-019	40	Georgetown	GE011	\$1,537	\$11,334	\$0	\$0	\$0	ORES KOVICH, STEVEN R	109 COOK		WESTVILLEIL	61883	109 COOK
28-06-418-021	40	Georgetown	GE011	\$2,664	\$16,091	\$0	\$0	\$0	WOODARD, ZACHARY R	317 W MAIN		WESTVILLEIL	61883	317 W MAIN
28-06-418-023	40	Georgetown	GE011	\$1,537	\$12,060	\$0	\$0	\$0	BOLSER, KRISTY	110 N SCOTT		WESTVILLEIL	61883	110 N SCOTT
28-06-418-024	40	Georgetown	GE011	\$1,379	\$226	\$0	\$0	\$0	COOK, VERNON W	214 SOUTH		WESTVILLEIL	61883	61883
28-06-418-026	40	Georgetown	GE011	\$5,584	\$23,737	\$0	\$0	\$0	TREADWAY, COURTNEY A	133 COOK		WESTVILLEIL	61883	133 COOK
28-06-418-027	40	Georgetown	GE011	\$2,263	\$23,768	\$0	\$0	\$0	WRIGHT, MICHAEL J	STITT, BECKY S	128 COOK	WESTVILLEIL	61883	128 COOK
28-06-419-002	40	Georgetown	GE011	\$1,889	\$11,495	\$0	\$0	\$0	DAVIS, PAULA E LIFE EST	121 N SCOTT		WESTVILLEIL	61883	121 N SCOTT
28-06-419-003	40	Georgetown	GE011	\$1,799	\$12,686	\$0	\$0	\$0	GOULDING, LAUREN E	117 N SCOTT		WESTVILLEIL	61883	117 N SCOTT
28-06-419-004	40	Georgetown	GE011	\$1,602	\$24,645	\$0	\$0	\$0	FALLETTI, CHARLES & TAMMIE	113 N SCOTT		WESTVILLEIL	61883	113 N SCOTT
28-06-420-001	40	Georgetown	GE011	\$2,193	\$20,728	\$0	\$0	\$0	BOOE, DAVID & DARLA	213 W SHORT		WESTVILLEIL	61883	219 W SHORT
28-06-420-004	40	Georgetown	GE011	\$2,950	\$12,542	\$0	\$0	\$0	KINNEY, AMBER R	216 N WEST		WESTVILLEIL	61883	216 N WEST
28-06-420-005	40	Georgetown	GE011	\$2,860	\$30,480	\$0	\$0	\$0	ROSNETT, BRIENNE ETAL	208 N WEST		WESTVILLEIL	61883	208 N WEST
28-06-420-006	40	Georgetown	GE011	\$2,860	\$15,437	\$0	\$0	\$0	HARDEN, REX L JR	204 N WEST		WESTVILLEIL	61883	204 N WEST
28-06-420-008	40	Georgetown	GE011	\$1,473	\$8,874	\$0	\$0	\$0	NAGRODSKI, KAMI	140 N WEST		WESTVILLEIL	61883	140 N WEST
28-06-420-012	40	Georgetown	GE011	\$5,719	\$13,115	\$0	\$0	\$0	MAULDEN, CRAIG	WADE ANDREA L	120 N WEST	WESTVILLEIL	61883	120 N WEST
28-06-420-017	40	Georgetown	GE011	\$5,670	\$12,145	\$0	\$0	\$0	ATWOOD, TERRENCE W SR & PATRICIA A	128 N WEST		WESTVILLEIL	61883	132 N WEST
28-06-420-018	40	Georgetown	GE011	\$4,386	\$3,690	\$0	\$0	\$0	BOOE, DARLA K	213 W SHORT		WESTVILLEIL	61883	213 SHORT
28-06-421-001	40	Georgetown	GE011	\$2,950	\$8,973	\$0	\$0	\$0	GOBLE, JOAN M	215 N WEST		WESTVILLEIL	61883	215 N WEST
28-06-421-002	40	Georgetown	GE011	\$2,860	\$13,909	\$0	\$0	\$0	POLICK BRYAN W	207 N WEST		WESTVILLEIL	61883	207 N WEST
28-06-421-005	40	Georgetown	GE011	\$2,860	\$13,106	\$0	\$0	\$0	WASHKOWIAK, DONALD JR	4 W GRANT		TILTONIL	61833	203 N WEST
28-06-421-006	40	Georgetown	GE011	\$8,668	\$23,021	\$0	\$0	\$0	IRELAN, JASON A	204 N STATE		WESTVILLEIL	61883	204 N STATE
28-06-421-007	40	Georgetown	GE011	\$2,685	\$18,243	\$0	\$0	\$0	MUSSON, HARRY	143 SHORT		WESTVILLEIL	61883	143 SHORT
28-06-421-011	40	Georgetown	GE011	\$2,860	\$18,644	\$0	\$0	\$0	ELLIS, TORI	135 N WEST		WESTVILLEIL	61883	135 N WEST
28-06-421-012	40	Georgetown	GE011	\$2,860	\$18,831	\$0	\$0	\$0	BROWN, LISA	131 N WEST		WESTVILLEIL	61883	131 N WEST
28-06-421-015	40	Georgetown	GE011	\$2,860	\$18,423	\$0	\$0	\$0	LATOZ, VICTOR	125 N WEST		WESTVILLEIL	61883	125 N WEST
28-06-421-016	40	Georgetown	GE011	\$2,860	\$28,634	\$0	\$0	\$0	MC FADDEN, TIMOTHY & AMY	119 N WEST		WESTVILLEIL	61883	119 N WEST
28-06-421-021	40	Georgetown	GE011	\$2,860	\$10,676	\$0	\$0	\$0	BARNEY, DAVID	208 W NORTH		DANVILLEIL	61832	113 N WEST
28-06-421-022	40	Georgetown	GE011	\$3,574	\$23,538	\$0	\$0	\$0	LESKO, LACY J	119 W MAIN		WESTVILLEIL	61883	119 W MAIN
28-06-421-023	40	Georgetown	GE011	\$4,079	\$11,001	\$0	\$0	\$0	GAY, JULIA A TR	202 ELLSWORTH		WESTVILLEIL	61883	115 W MAIN
28-06-421-029	40	Georgetown	GE011	\$2,743	\$8,677	\$0	\$0	\$0	GAY, JULIA A TR	202 ELLSWORTH		WESTVILLEIL	61883	117 W MAIN
28-06-421-031	40	Georgetown	GE011	\$4,876	\$13,512	\$0	\$0	\$0	HOWARD, LOIS	210 N STATE		WESTVILLEIL	61883	210 N STATE
28-06-422-001	40	Georgetown	GE011	\$1,318	\$16,044	\$0	\$0	\$0	HUFFMAN, CLARK W	2622 PORTLAND ARCH RD		COVINGTONIN	47932	307 NORTH
28-06-422-002	40	Georgetown	GE011	\$1,927	\$22,743	\$0	\$0	\$0	KARUZIS, ROSE E	218 W SHORT		WESTVILLEIL	61883	218 W SHORT
28-06-422-003	40	Georgetown	GE011	\$1,927	\$7,846	\$0	\$0	\$0	FELGENHAUER, RANDY R	214 W SHORT ST		WESTVILLEIL	61883	214 SHORT
28-06-422-004	40	Georgetown	GE011	\$2,018	\$12,614	\$0	\$0	\$0	DOGGETT, DIANE	132 BOWMAN		WESTVILLEIL	61883	132 BOWMAN
28-06-422-006	40	Georgetown	GE011	\$2,344	\$3,523	\$0	\$0	\$0	LARSON, MICHAEL & BRENDA	1 LARSON LANE		WESTVILLEIL	61883	128 BOWMAN
28-06-422-007	40	Georgetown	GE011	\$2,299	\$20,125	\$0	\$0	\$0	ATWOOD, BART & FAYE	120 BOWMAN		WESTVILLEIL	61883	120 BOWMAN
28-06-422-008	40	Georgetown	GE011	\$2,796	\$20,208	\$0	\$0	\$0	SHAFER, LUKE R & CATHY J	219 W MAIN ST		WESTVILLEIL	61883	219 W MAIN
28-06-422-012	40	Georgetown	GE011	\$8,236	\$15,643	\$0	\$0	\$0	MC MILLAN, RUSSELL JR & LUTTIA MC MILLAN APPLIANCE INC	331 BRIDGETT		WESTVILLEIL	61883	218 N STATE
28-06-422-015	40	Georgetown	GE011	\$6,615	\$21,420	\$0	\$0	\$0	BRATCHER, JAMES M & LACI R	217 W MAIN		WESTVILLEIL	61883	217 W MAIN
28-07-200-005	40	Georgetown	GE011	\$2,989	\$37,098	\$0	\$0	\$0	HANSBROUGH, DELBERT JR & HELEN C	604 W MAIN		WESTVILLEIL	61883	604 W MAIN
28-07-200-006	40	Georgetown	GE011	\$1,737	\$12,714	\$0	\$0	\$0	ELLIOTT, LARRY W & ANDREA L	602 W MAIN		WESTVILLEIL	61883	602 W MAIN
28-07-200-010	40	Georgetown	GE011	\$5,047	\$12,056	\$0	\$0	\$0	CHEUVRENT, ANTHONY M & CARLA B NAYLOR	514 W MAIN		WESTVILLEIL	61883	514 W MAIN
28-07-200-017	40	Georgetown	GE011	\$10,803	\$128,290	\$0	\$0	\$0	JONES, MARY HELEN	216 S RANCH		WESTVILLEIL	61883	216 S RANCH
28-07-200-021	40	Georgetown	GE011	\$2,473	\$23,505	\$0	\$0	\$0	MENSAVAGE, M JEANETTE	216 N SCOTT		WESTVILLEIL	61883	216 N SCOTT
28-07-200-022	40	Georgetown	GE011	\$3,618	\$13,222	\$0	\$0	\$0	GOOCH, TERRY	218 S SCOTT		WESTVILLEIL	61883	218 S SCOTT
28-07-200-024	40	Georgetown	GE011	\$5,543	\$32,166	\$0	\$0	\$0	BANKS, ROSE M LIFE EST	217 S SCOTT		WESTVILLEIL	61883	217 S SCOTT
28-07-200-025	40	Georgetown	GE011	\$5,372	\$12,605	\$0	\$0	\$0	SMITH, MARIE	218 S WEST		WESTVILLEIL	61883	218 S WEST
28-07-200-026	40	Georgetown	GE011	\$2,828	\$22,989	\$0	\$0	\$0	STARK, AMANDA L	221 S SCOTT		WESTVILLEIL	61883	221 S SCOTT
28-07-200-027	40	Georgetown	GE011	\$5,372	\$5,368	\$0	\$0	\$0	MC FADDEN, GLENDA S	MC FADDEN, TIMOTHY A	226 S WEST	WESTVILLEIL	61883	226 S WEST
28-07-200-028	40	Georgetown	GE011	\$5,372	\$32,412	\$0	\$0	\$0	DOGGETT, HARRY J	223 S SCOTT		WESTVILLEIL	61883	223 S SCOTT
28-07-200-029	40	Georgetown	GE011	\$5,372	\$15,976	\$0	\$0	\$0	VICE, CHRISTOPHER	15303 ELM		GEORGETOWNIL	61846	232 S WEST
28-07-200-030	40	Georgetown	GE011	\$5,372	\$31,213	\$0	\$0	\$0	WHILES, CAROL LIFE EST	225 S SCOTT		WESTVILLEIL	61883	225 S SCOTT
28-07-200-032	40	Georgetown	GE011	\$5,372	\$46,433	\$0	\$0	\$0	SABALASKEY, JOHN E	227 S SCOTT		WESTVILLEIL	61883	227 S SCOTT
28-07-200-035	40	Georgetown	GE011	\$1,737	\$38,134	\$0	\$0	\$0	HILLIGOSS, TERRILL L	206 S RANCH		WESTVILLEIL	61883	206 S RANCH
28-07-200-041	40	Georgetown	GE011	\$6,679	\$37,190	\$0	\$0	\$0	DANKO, PATRICIA	212 S RANCH		WESTVILLEIL	61883	212 S RANCH
28-07-200-042	40	Georgetown	GE011	\$5,948	\$30,352	\$0	\$0	\$0	DE CORIE, SUSAN	504 W MAIN		WESTVILLEIL	61883	504 W MAIN
28-07-200-043	40	Georgetown	GE011	\$1,401	\$10,641	\$0	\$0	\$0	HANSBROUGH, DELBERT	604 W MAIN		WESTVILLEIL	61883	524 W MAIN
28-07-200-044	40	Georgetown	GE011	\$1,011	\$21,034	\$0	\$0	\$0	HANSBROUGH, DELBERT	604 W MAIN		WESTVILLEIL	61883	101 S RANCH
28-07-200-045	40	Georgetown	GE011	\$2,167	\$12,482	\$0	\$0	\$0	RAZMUS II, JOHN	215 ILLINOIS AVE		WESTVILLEIL	61883	220 SCOTT
28-07-201-001	40	Georgetown	GE011	\$2,145	\$26,227	\$0	\$0	\$0	WEIDENBURNER, TODD M & TERRI A	14758 GRAPE CREEK RD		DANVILLEIL	61834	408 W MAIN
28-07-201-003	40	Georgetown	GE011	\$2,167	\$4,059	\$0	\$0	\$0	BUSH, DIANNE	330 W MAIN		WESTVILLEIL	61883	330 W MAIN

08/17/2021

		Township	Tax Code	Non Farm Land	Non Farm Building	Farm Land	Farm Building	Mineral	Owner Name 1	Address	Address 2	City/State	Zip Code	Site Address 1
28-07-201-004	40	Georgetown	GE011	\$2,167	\$18,153	\$0	\$0	\$0	MC BRIDE, MASON	326 W MAIN		WESTVILLE	61883	326 W MAIN
28-07-201-005	40	Georgetown	GE011	\$2,100	\$15,821	\$0	\$0	\$0	BARNEY, DAVID M	226 N STATE		WESTVILLE	61883	322 W MAIN
28-07-201-006	40	Georgetown	GE011	\$2,167	\$12,716	\$0	\$0	\$0	VECELLIO, JOSEPH A H	318 W MAIN		WESTVILLE	61883	318 W MAIN
28-07-201-007	40	Georgetown	GE011	\$2,167	\$11,915	\$0	\$0	\$0	GONGUAR, JEFFERY J TR	14316 KNOX		MIDLOTHIANIL	68445	314 W MAIN
28-07-201-008	40	Georgetown	GE011	\$2,167	\$17,928	\$0	\$0	\$0	PETTICREW, WAYNE & CORA	310 W MAIN		WESTVILLE	61883	310 W MAIN
28-07-201-009	40	Georgetown	GE011	\$4,334	\$15,599	\$0	\$0	\$0	ROBERTSON, RUTH	306 W MAIN		WESTVILLE	61884	306 W MAIN
28-07-201-010	40	Georgetown	GE011	\$2,145	\$1,174	\$0	\$0	\$0	VAN HAM, JOHN	102 E MAIN		WESTVILLE	61883	406 SOUTH
28-07-201-011	40	Georgetown	GE011	\$1,627	\$11,781	\$0	\$0	\$0	MEEKER, MICHELLE I	401 SOUTH		WESTVILLE	61883	401 SOUTH
28-07-201-012	40	Georgetown	GE011	\$1,627	\$10,952	\$0	\$0	\$0	SURPENANT, MARY E	3303 FAIRWAY		DANVILLE	61832	329 SOUTH
28-07-201-013	40	Georgetown	GE011	\$1,627	\$14,221	\$0	\$0	\$0	KRUGER, LINDA L	106 WILSON		DANVILLE	61832	325 SOUTH
28-07-201-014	40	Georgetown	GE011	\$1,627	\$12,245	\$0	\$0	\$0	ROBERTS, DIANA J	321 SOUTH		WESTVILLE	61883	321 SOUTH
28-07-201-015	40	Georgetown	GE011	\$1,627	\$15,735	\$0	\$0	\$0	PINTER, WALTER	% BARB ENGLE	406 SOUTH	WESTVILLE	61883	317 SOUTH
28-07-201-016	40	Georgetown	GE011	\$1,627	\$13,815	\$0	\$0	\$0	EATON, ALBERT R	6776 N VERMILLION		CAYUGAIN	47928	313 SOUTH
28-07-201-017	40	Georgetown	GE011	\$1,627	\$19,332	\$0	\$0	\$0	PATE, BLAKE D	309 SOUTH		WESTVILLE	61883	309 SOUTH
28-07-201-018	40	Georgetown	GE011	\$1,627	\$15,445	\$0	\$0	\$0	VAN NOTE, PATRICIA	305 SOUTH		WESTVILLE	61883	305 SOUTH
28-07-201-019	40	Georgetown	GE011	\$1,627	\$6,501	\$0	\$0	\$0	BARNEY, EDWIN C SR & JODI	9 RUE LE PETITE		WESTVILLE	61883	301 SOUTH
28-07-202-002	40	Georgetown	GE011	\$2,860	\$17,136	\$0	\$0	\$0	DELP, WILLIAM	224 W MAIN		WESTVILLE	61883	224 W MAIN
28-07-202-003	40	Georgetown	GE011	\$2,860	\$7,386	\$0	\$0	\$0	WHITLOCK, BLAKE	218 W MAIN		WESTVILLE	61883	218 W MAIN
28-07-202-004	40	Georgetown	GE011	\$2,804	\$30,766	\$0	\$0	\$0	DINES, JUDITH	2807 N VERMILION, STE 5		DANVILLE	61832	214 W MAIN
28-07-202-005	40	Georgetown	GE011	\$1,174	\$3,519	\$0	\$0	\$0	BENNETT, KAREN	652 DON AVE		DANVILLE	61832	208 W MAIN
28-07-202-006	40	Georgetown	GE011	\$2,860	\$4,436	\$0	\$0	\$0	MC MILLAN, DEVIN W	204 W MAIN		WESTVILLE	61883	204 W MAIN
28-07-202-008	40	Georgetown	GE011	\$5,203	\$10,819	\$0	\$0	\$0	STRAKO, CRAIG S & BRENDIA K	223 SOUTH		WESTVILLE	61883	223 SOUTH
28-07-202-009	40	Georgetown	GE011	\$2,860	\$15,235	\$0	\$0	\$0	BRYANT, KYLE R & BRITNAY K	217 SOUTH		WESTVILLE	61883	217 SOUTH
28-07-202-010	40	Georgetown	GE011	\$2,860	\$18,559	\$0	\$0	\$0	COOK, ERNESTA	214 SOUTH		WESTVILLE	61883	211 SOUTH
28-07-202-011	40	Georgetown	GE011	\$2,860	\$24,725	\$0	\$0	\$0	SPROULS, MEGAN N	207 SOUTH		WESTVILLE	61883	207 SOUTH
28-07-202-012	40	Georgetown	GE011	\$2,860	\$15,202	\$0	\$0	\$0	WELLS, LARRY L & SHIRLEY	201 SOUTH		WESTVILLE	61883	201 SOUTH
28-07-203-002	40	Georgetown	GE011	\$2,927	\$29,384	\$0	\$0	\$0	MASTERS, SCOTT D	120 W MAIN		WESTVILLE	61883	120 W MAIN
28-07-203-015	40	Georgetown	GE011	\$7,403	\$17,196	\$0	\$0	\$0	VIKTORA, LEE R & ROSEANN M ETAL	705 E KELLY		WESTVILLE	61883	121 SOUTH
28-07-204-001	40	Georgetown	GE011	\$2,145	\$35,310	\$0	\$0	\$0	ENGLE, BARBARA & FRANK	406 SOUTH		WESTVILLE	61883	406 SOUTH
28-07-204-002	40	Georgetown	GE011	\$1,627	\$28,000	\$0	\$0	\$0	LOVEJOY, MICHAEL E	402 SOUTH		WESTVILLE	61883	402 SOUTH
28-07-204-003	40	Georgetown	GE011	\$1,627	\$17,736	\$0	\$0	\$0	HELMKEN, DAWN	330 SOUTH		WESTVILLE	61883	330 SOUTH
28-07-204-004	40	Georgetown	GE011	\$1,627	\$16,248	\$0	\$0	\$0	BITTO, KIMBERLY JO	326 SOUTH		WESTVILLE	61883	326 SOUTH
28-07-204-005	40	Georgetown	GE011	\$1,115	\$20,699	\$0	\$0	\$0	ROBERTS, JAMES A	322 SOUTH		WESTVILLE	61883	322 SOUTH
28-07-204-006	40	Georgetown	GE011	\$1,627	\$12,969	\$0	\$0	\$0	STOKES, JESSICA	1905 S STATE		WESTVILLE	61883	318 SOUTH
28-07-204-007	40	Georgetown	GE011	\$1,627	\$14,420	\$0	\$0	\$0	HARRIS, DONNETTE	314 SOUTH ST		WESTVILLE	61883	314 SOUTH
28-07-204-010	40	Georgetown	GE011	\$2,427	\$33,001	\$0	\$0	\$0	HARDESTY, ROBERT	PO BOX 214		WESTVILLE	618830214	100 S SCOTT
28-07-204-011	40	Georgetown	GE011	\$2,426	\$10,779	\$0	\$0	\$0	MC NEAR, BRYAN & ANGELA	310 SOUTH		WESTVILLE	61883	310 SOUTH
28-07-205-002	40	Georgetown	GE011	\$5,734	\$15,495	\$0	\$0	\$0	ALLEN, MATTHEW J & COLLEEN H	224 SOUTH		WESTVILLE	61883	224 SOUTH
28-07-205-005	40	Georgetown	GE011	\$1,961	\$15,467	\$0	\$0	\$0	COOK, VERNON W	214 SOUTH		WESTVILLE	61883	214 SOUTH
28-07-205-006	40	Georgetown	GE011	\$2,860	\$22,457	\$0	\$0	\$0	COOK, VERNON W	214 SOUTH		WESTVILLE	61883	210 SOUTH
28-07-205-007	40	Georgetown	GE011	\$2,860	\$9,566	\$0	\$0	\$0	PAZ, EDGAR	DOGGETT, JILL	202 SOUTH	WESTVILLE	61883	202 SOUTH
28-07-206-001	40	Georgetown	GE011	\$1,723	\$16,794	\$0	\$0	\$0	BRANDT FAMILY TRUST	% HENRY BRANDT	18 SECOND AVE W	RAVENSWOODWV	26164	122 SOUTH
28-07-206-004	40	Georgetown	GE011	\$1,668	\$10,912	\$0	\$0	\$0	SPESARD RENTALS LLC	16607 E 600 N RD		GEORGETOWNIL	61846	118 SOUTH
28-07-206-005	40	Georgetown	GE011	\$1,889	\$31,312	\$0	\$0	\$0	WEIDENBURNER, TODD M & TERRI A	14758 GRAPE CREEK RD		DANVILLE	61834	116 SOUTH ST
28-07-207-001	40	Georgetown	GE011	\$2,927	\$19,024	\$0	\$0	\$0	MAHONEY, DON	NAGRODSKI MARY	224 S SCOTT ST	WESTVILLE	618831524	224 S SCOTT
28-07-207-002	40	Georgetown	GE011	\$2,407	\$21,478	\$0	\$0	\$0	HARDY, JAMES V	228 S SCOTT		WESTVILLE	61883	228 S SCOTT
28-07-207-005	40	Georgetown	GE011	\$2,275	\$30,622	\$0	\$0	\$0	SOLLARS, THERESA L	304 S SCOTT		WESTVILLE	61883	304 S SCOTT
28-07-207-006	40	Georgetown	GE011	\$1,514	\$24,899	\$0	\$0	\$0	RUSK, JAMES L	306 S SCOTT		WESTVILLE	61883	306 S SCOTT
28-07-208-002	40	Georgetown	GE011	\$4,157	\$23,121	\$0	\$0	\$0	ROLLINS, DOROTHEA	KING, KEVIN L	207 CAROL	WESTVILLE	61883	207 CAROL
28-07-208-003	40	Georgetown	GE011	\$3,554	\$17,172	\$0	\$0	\$0	HASSANADEH, SARAH B	205 CAROL		WESTVILLE	61883	205 CAROL DR
28-07-208-004	40	Georgetown	GE011	\$3,554	\$19,519	\$0	\$0	\$0	VANTREDDOTTE, RANDY	201 CAROL		WESTVILLE	61883	201 CAROL
28-07-208-005	40	Georgetown	GE011	\$3,055	\$14,822	\$0	\$0	\$0	DUGAS, WILLIAM & JOYCE	100 PINE		WESTVILLE	61883	100 PINE
28-07-208-006	40	Georgetown	GE011	\$3,896	\$17,266	\$0	\$0	\$0	FABER, NICHOLAS & JENNIFER	102 PINE		WESTVILLE	61883	102 PINE
28-07-208-007	40	Georgetown	GE011	\$3,411	\$22,535	\$0	\$0	\$0	AUTER, DEANNA	303 ELM		WESTVILLE	61883	303 ELM
28-07-208-009	40	Georgetown	GE011	\$2,665	\$28,663	\$0	\$0	\$0	GONDZUR, AARON & JULIE	305 ELM		WESTVILLE	61883	305 ELM
28-07-208-010	40	Georgetown	GE011	\$3,529	\$35,157	\$0	\$0	\$0	FRIDMANSKI, THOMAS A	208 CAROL		WESTVILLE	61883	208 CAROL
28-07-208-012	40	Georgetown	GE011	\$3,554	\$23,041	\$0	\$0	\$0	LEWIS, CANDY L	206 CAROL		WESTVILLE	61883	206 CAROL
28-07-208-013	40	Georgetown	GE011	\$2,359	\$25,520	\$0	\$0	\$0	OSBORNE, E ANN	204 CAROL		WESTVILLE	61883	204 CAROL
28-07-208-014	40	Georgetown	GE011	\$2,359	\$30,216	\$0	\$0	\$0	MERLIE, ARMAND	202 CAROL		WESTVILLE	61883	202 CAROL
28-07-208-017	40	Georgetown	GE011	\$4,337	\$21,326	\$0	\$0	\$0	SUCHACZEWSKI, WALTER S JR & JOAN M	106 PINE		WESTVILLE	61883	106 PINE
28-07-209-001	40	Georgetown	GE011	\$2,838	\$15,160	\$0	\$0	\$0	REFFETT, GEORGE L & PATSY J	321 PARK		WESTVILLE	61883	321 PARK
28-07-209-003	40	Georgetown	GE011	\$1,968	\$12,064	\$0	\$0	\$0	BROWN, THOMAS D	311 PARK		WESTVILLE	61883	311 PARK
28-07-209-008	40	Georgetown	GE011	\$3,941	\$34,669	\$0	\$0	\$0	BANNON, DEBRA K	215 PARK		WESTVILLE	61883	215 PARK
28-07-209-010	40	Georgetown	GE011	\$1,968	\$24,561	\$0	\$0	\$0	COX, SHAUN P	209 PARK		WESTVILLE	61883	209 PARK
28-07-209-011	40	Georgetown	GE011	\$1,968	\$11,816	\$0	\$0	\$0	BALSAMELLO, ARTHUR J	205 PARK		WESTVILLE	61883	205 PARK
28-07-209-012	40	Georgetown	GE011	\$1,968	\$24,912	\$0	\$0	\$0	MC MASTERS, IVA M	203 PARK		WESTVILLE	61883	203 PARK
28-07-209-013	40	Georgetown	GE011	\$1,968	\$17,381	\$0	\$0	\$0	STRAKO, ELSIE M, % ROBERT E HARDESTY LIFE EST	131 PARK		WESTVILLE	61883	131 PARK
28-07-209-015	40	Georgetown	GE011	\$1,968	\$15,441	\$0	\$0	\$0	DOWERS, RICHARD LEE & FRANCINE R	123 PARK		WESTVILLE	61883	123 PARK
28-07-209-017	40	Georgetown	GE011	\$1,968	\$15,306	\$0	\$0	\$0	TECHTOW, CARRIE A	115 W PARK		WESTVILLE	61883	115 W PARK

Priority		Township	Tax Code	Non Farm Land	Non Farm Building	Farm Land	Farm Building	Mineral	Owner Name 1	Address	Address 2	City/State	Zip Code	Site Address 1
28-07-209-019	40	Georgetown	GE011	\$9,400	\$58,507	\$0	\$0	\$0	RIPPON, GARY W & SANDRA K	152 HELEN JEAN CT		CLAYTONNC	27527	512 S STATE
28-07-209-020	40	Georgetown	GE011	\$3,010	\$19,092	\$0	\$0	\$0	MILLER, KIMBERLY R	330 PARK		WESTVILLEIL	61883	330 PARK
28-07-209-022	40	Georgetown	GE011	\$4,453	\$30,055	\$0	\$0	\$0	HART, ALEC	LEWIS, MICHELLE	314 PARK	WESTVILLEIL	61883	314 PARK
28-07-209-025	40	Georgetown	GE011	\$3,941	\$15,736	\$0	\$0	\$0	SAGER, WILLIAM T & LAURA	310 PARK		WESTVILLEIL	61883	310 PARK
28-07-209-026	40	Georgetown	GE011	\$1,968	\$14,017	\$0	\$0	\$0	STOKES, JOHN E	306 PARK		WESTVILLEIL	61883	306 PARK
28-07-209-027	40	Georgetown	GE011	\$1,968	\$17,686	\$0	\$0	\$0	TRANCHANT, GUSTIVE	302 PARK		WESTVILLEIL	61883	302 PARK
28-07-209-028	40	Georgetown	GE011	\$1,968	\$22,992	\$0	\$0	\$0	MOODY, DARREN & JACKIE	214 PARK		WESTVILLEIL	61883	214 PARK
28-07-209-029	40	Georgetown	GE011	\$1,968	\$16,231	\$0	\$0	\$0	JOHNSON, KURT & LUAN	212 PARK		WESTVILLEIL	61883	212 PARK
28-07-209-030	40	Georgetown	GE011	\$2,950	\$21,166	\$0	\$0	\$0	OAKES, DOUGLAS G	206 PARK		WESTVILLEIL	61883	206 PARK
28-07-209-031	40	Georgetown	GE011	\$2,952	\$22,696	\$0	\$0	\$0	FILICKSKY, MATTHEW S	204 PARK		WESTVILLEIL	61883	204 PARK
28-07-209-032	40	Georgetown	GE011	\$1,968	\$17,581	\$0	\$0	\$0	MOODY, SHIRLEY A	202 PARK		WESTVILLEIL	61883	202 PARK
28-07-209-033	40	Georgetown	GE011	\$3,941	\$21,837	\$0	\$0	\$0	DENTON, CHRISTI	132 PARK		WESTVILLEIL	61883	132 PARK
28-07-209-038	40	Georgetown	GE011	\$3,942	\$35,915	\$0	\$0	\$0	MC CABE, CONNER & APRIL	118 PARK		WESTVILLEIL	61883	118 PARK
28-07-209-041	40	Georgetown	GE011	\$5,330	\$19,601	\$0	\$0	\$0	SHAW, HARRY ETAL	604 S STATE		WESTVILLEIL	61883	604 S STATE
28-07-209-042	40	Georgetown	GE011	\$3,097	\$27,648	\$0	\$0	\$0	WEBER, JOE E & MARY E	325 MAPLE		WESTVILLEIL	61883	325 MAPLE
28-07-209-048	40	Georgetown	GE011	\$1,968	\$2,484	\$0	\$0	\$0	BLAKENEY, SEAN	315 MAPLE		WESTVILLEIL	61883	307 MAPLE
28-07-209-049	40	Georgetown	GE011	\$1,968	\$8,665	\$0	\$0	\$0	PAGE, JANE A	304 MAPLE		WESTVILLEIL	61883	304 MAPLE
28-07-209-051	40	Georgetown	GE011	\$1,968	\$7,508	\$0	\$0	\$0	LINWOOD LLC	917 N WALNUT, STE 103		DANVILLEIL	61832	217 MAPLE
28-07-209-052	40	Georgetown	GE011	\$1,968	\$10,194	\$0	\$0	\$0	LAMB, GREGORY K	21055 WALNUT HILL RD		DANVILLEIL	61834	213 MAPLE
28-07-209-054	40	Georgetown	GE011	\$1,040	\$3,986	\$0	\$0	\$0	EBJR INC	208 W NORTH		DANVILLEIL	61832	207 MAPLE
28-07-209-055	40	Georgetown	GE011	\$1,968	\$8,298	\$0	\$0	\$0	DENZL, RICHARD	POB 962		CATLINIL	61817	131 MAPLE
28-07-209-059	40	Georgetown	GE011	\$1,968	\$15,625	\$0	\$0	\$0	BURNS, ANTHONY J	113 MAPLE		WESTVILLEIL	61883	113 MAPLE
28-07-209-060	40	Georgetown	GE011	\$1,968	\$9,239	\$0	\$0	\$0	WILKUS, SEAN M & LISA K	502 ILLINOIS		WESTVILLEIL	61883	111 MAPLE
28-07-209-061	40	Georgetown	GE011	\$4,444	\$16,090	\$0	\$0	\$0	SHAFER, CATHY J	608 S STATE		WESTVILLEIL	61883	608 S STATE
28-07-209-062	40	Georgetown	GE011	\$4,444	\$20,359	\$0	\$0	\$0	SMITH, JAMES D JR	614 S STATE		WESTVILLEIL	61883	614 S STATE
28-07-209-063	40	Georgetown	GE011	\$3,121	\$27,444	\$0	\$0	\$0	VANDERPOORTEN, BETTY A	330 MAPLE		WESTVILLEIL	61883	330 MAPLE
28-07-209-066	40	Georgetown	GE011	\$4,813	\$26,232	\$0	\$0	\$0	CESSNA, TERESA L	320 MAPLE		WESTVILLEIL	61883	320 MAPLE
28-07-209-068	40	Georgetown	GE011	\$1,968	\$3,794	\$0	\$0	\$0	BRYANT, DAVID T	310 MAPLE		WESTVILLEIL	61883	310 W MAPLE
28-07-209-070	40	Georgetown	GE011	\$1,968	\$12,941	\$0	\$0	\$0	BILLIT, H DOROTHY	302 MAPLE		WESTVILLEIL	61883	302 MAPLE
28-07-209-071	40	Georgetown	GE011	\$2,706	\$18,579	\$0	\$0	\$0	MC ELROY, KANDICE L	212 CEDAR		ANAMOSAIIL	52205	222 MAPLE
28-07-209-073	40	Georgetown	GE011	\$1,968	\$19,322	\$0	\$0	\$0	FABER, CRAIG	214 MAPLE		WESTVILLEIL	61883	214 MAPLE
28-07-209-074	40	Georgetown	GE011	\$1,755	\$14,441	\$0	\$0	\$0	RICHARDS, TRESA L	210 MAPLE		WESTVILLEIL	61883	210 MAPLE
28-07-209-077	40	Georgetown	GE011	\$1,968	\$17,429	\$0	\$0	\$0	MARRIAGE, KRISTIN	132 MAPLE		WESTVILLEIL	61883	132 MAPLE
28-07-209-079	40	Georgetown	GE011	\$1,968	\$15,184	\$0	\$0	\$0	LIETARD, MARIAN T	827 N GRIFFIN		DANVILLEIL	61832	126 MAPLE
28-07-209-080	40	Georgetown	GE011	\$1,191	\$6,710	\$0	\$0	\$0	LIETARD, MARIAN T	827 N GRIFFIN		DANVILLEIL	61832	
28-07-209-081	40	Georgetown	GE011	\$2,773	\$18,772	\$0	\$0	\$0	PETTICREW, GREGORY A	118 MAPLE		WESTVILLEIL	61883	118 MAPLE
28-07-209-082	40	Georgetown	GE011	\$1,362	\$20,729	\$0	\$0	\$0	WILKUS, SEAN & LISA	502 ILLINOIS		WESTVILLEIL	61883	114 MAPLE
28-07-209-083	40	Georgetown	GE011	\$3,951	\$6,128	\$0	\$0	\$0	COLWELL, CHRISTIE R	700 S STATE		WESTVILLEIL	61883	700 S STATE
28-07-209-084	40	Georgetown	GE011	\$4,157	\$10,550	\$0	\$0	\$0	WEIDERT, LINDA S	704 S STATE		WESTVILLEIL	61883	704 S STATE
28-07-209-088	40	Georgetown	GE011	\$3,941	\$25,562	\$0	\$0	\$0	MAXWELL, MICHAEL & DENISE	301 PARK		WESTVILLEIL	61883	301 PARK
28-07-209-089	40	Georgetown	GE011	\$3,554	\$8,263	\$0	\$0	\$0	MCCABE, CONNOR & APRIL	118 PARK		WESTVILLEIL	61883	
28-07-209-090	40	Georgetown	GE011	\$6,366	\$35,659	\$0	\$0	\$0	TOOLE, DOUG & JENNIFER	206 MAPLE		WESTVILLEIL	61883	206 MAPLE
28-07-209-091	40	Georgetown	GE011	\$3,993	\$5,060	\$0	\$0	\$0	RICHARDS, JACKIE SP	121 MAPLE		WESTVILLEIL	61883	121 MAPLE
28-07-209-092	40	Georgetown	GE011	\$5,904	\$19,154	\$0	\$0	\$0	WILSON, SCOTT & DONNA	319 S MAPLE		WESTVILLEIL	61883	319 S MAPLE
28-07-209-093	40	Georgetown	GE011	\$2,405	\$21,544	\$0	\$0	\$0	GHIBAUDY, JENNIFER L	315 MAPLE		WESTVILLEIL	61883	315 MAPLE
28-07-209-095	40	Georgetown	GE011	\$3,936	\$34,692	\$0	\$0	\$0	BOWEN, JAMES W	120 PARK		WESTVILLEIL	61883	120 PARK
28-07-209-096	40	Georgetown	GE011	\$2,940	\$7,799	\$0	\$0	\$0	ROSS, MICKY & CANDACE	328 MAPLE		WESTVILLEIL	61883	328 MAPLE
28-07-210-001	40	Georgetown	GE011	\$3,252	\$16,334	\$0	\$0	\$0	VIKTORA, LEE R & ROSEANNA W LIFE EST	705 E KELLY		WESTVILLEIL	61883	219 S WEST
28-07-210-007	40	Georgetown	GE011	\$1,817	\$24,763	\$0	\$0	\$0	LAUGHNER, COREY & NICOLE	314 S STATE		WESTVILLEIL	61883	314 S STATE
28-07-210-008	40	Georgetown	GE011	\$4,725	\$20,889	\$0	\$0	\$0	MORRIS, DEIDRA	402 S STATE		WESTVILLEIL	61883	402 S STATE
28-07-210-009	40	Georgetown	GE011	\$5,979	\$20,076	\$0	\$0	\$0	MARK, AARON & COURTNEY	404 S STATE ST		WESTVILLEIL	61883	404 S STATE
28-07-210-010	40	Georgetown	GE011	\$1,866	\$95,622	\$0	\$0	\$0	STARNEY, JACK JR & DONNA	199 PINE		WESTVILLEIL	61883	199 PINE
28-07-210-013	40	Georgetown	GE011	\$7,592	\$35,283	\$0	\$0	\$0	REVELLO, KENNETH W	426 S STATE		WESTVILLEIL	61883	426 S STATE
28-07-210-014	40	Georgetown	GE011	\$6,501	\$11,074	\$0	\$0	\$0	MC ARDLE, GARY L	19115 E 1100 NORTH RD		WESTVILLEIL	61883	430 S STATE
28-07-210-015	40	Georgetown	GE011	\$6,496	\$31,983	\$0	\$0	\$0	WRIGHT, CLINTON	502 S STATE		WESTVILLEIL	61883	502 S STATE
28-07-210-018	40	Georgetown	GE011	\$1,005	\$1,708	\$0	\$0	\$0	HASSANZADEH, SARAH B	205 CAROL		WESTVILLEIL	61883	
28-07-210-026	40	Georgetown	GE011	\$4,421	\$12,616	\$0	\$0	\$0	MILLER, MARK A	408 N STATE		WESTVILLEIL	61883	706 S STATE
28-07-210-028	40	Georgetown	GE011	\$1,718	\$11,044	\$0	\$0	\$0	DUENSING, DAVID SCOTT	225 S WEST		WESTVILLEIL	61883	225 S WEST
28-07-210-029	40	Georgetown	GE011	\$1,535	\$4,488	\$0	\$0	\$0	MORRIS, COTY J	229 S WEST		WESTVILLEIL	61883	229 S WEST
28-07-210-031	40	Georgetown	GE011	\$4,383	\$37,240	\$0	\$0	\$0	CRIPPIN, MERRILL & CAROLE	3 VETERANS		WESTVILLEIL	61883	3 VETERANS
28-07-400-005	40	Georgetown	GE011	\$7,410	\$21,261	\$0	\$0	\$0	MC ARDLE, GARY L	19115 E 1100 NORTH RD		WESTVILLEIL	61883	816 S STATE
28-07-400-008	40	Georgetown	GE011	\$7,108	\$20,317	\$0	\$0	\$0	RIPPON, TROY	1604 S STATE		WESTVILLEIL	61883	1604 S STATE
28-07-400-010	40	Georgetown	GE011	\$7,108	\$8,517	\$0	\$0	\$0	COX, TERRI	1010 S STATE		WESTVILLEIL	61883	1010 S STATE
28-07-400-019	40	Georgetown	GE011	\$4,334	\$18,373	\$0	\$0	\$0	SPESARD, JEROMY	14376 E 400 NORTH RD		RIDGE FARMIL	61870	411 WESTVILLE LN
28-07-400-023	40	Georgetown	GE011	\$7,216	\$16,403	\$0	\$0	\$0	NELSON, JOSHUA	1400 S STATE		WESTVILLEIL	61883	1400 S STATE
28-07-400-027	40	Georgetown	GE011	\$4,721	\$11,473	\$0	\$0	\$0	MC COOL, WILLIAM L	1200 S STATE		WESTVILLEIL	61883	1200 S STATE
28-07-400-028	40	Georgetown	GE011	\$6,316	\$39,700	\$0	\$0	\$0	TROGLIA, DARIN & KAREN	1180 S STATE		WESTVILLEIL	61883	1180 S STATE
28-07-400-030	40	Georgetown	GE011	\$2,929	\$36,392	\$0	\$0	\$0	BENNETT, STEPHEN D	904 S STATE		WESTVILLEIL	61883	904 S STATE
28-07-400-031	40	Georgetown	GE011	\$6,086	\$37,728	\$0	\$0	\$0	MILLER, NADINE F	1120 S STATE		WESTVILLEIL	61883	1120 S STATE

08/17/2021

	Township	Tax Code	Non Farm Land	Non Farm Building	Farm Land	Farm Building	Mineral	Owner Name 1	Address	Address 2	City/State	Zip Code	Site Address 1
28-07-401-011	40	Georgetown	GE011	\$5,185	\$20,022	\$0	\$0	\$0	TOOKER, CAROLYN S	1022 S STATE	WESTVILLEIL	61883	1022 S STATE
28-07-401-012	40	Georgetown	GE011	\$13,369	\$54,118	\$0	\$0	\$0	COTTRELL, WILLIAM P & NATALIE K	1100 S STATE	WESTVILLEIL	61883	1100 S STATE
28-07-401-013	40	Georgetown	GE011	\$4,640	\$50,723	\$0	\$0	\$0	LAND, MARY L	COTTRELL NATALIE	WESTVILLEIL	61883	2 RUE LE PETITE
28-07-401-014	40	Georgetown	GE011	\$4,589	\$48,703	\$0	\$0	\$0	VARVEL, JUSTIN & DAWN	2-2 RUE LE PETITE	WESTVILLEIL	61883	2 2 RUE LE PETITE
28-07-401-015	40	Georgetown	GE011	\$4,613	\$40,056	\$0	\$0	\$0	JOHNSON, MICHAEL & JAMIE	4 RUE LE PETITE	WESTVILLEIL	61883	4 RUE LE PETITE
28-07-401-016	40	Georgetown	GE011	\$4,613	\$39,299	\$0	\$0	\$0	POGGENDORF, MADONNA J	4-2 RUE LE PETITE	WESTVILLEIL	61883	4 2 RUE LE PETITE
28-07-401-017	40	Georgetown	GE011	\$4,685	\$53,282	\$0	\$0	\$0	HOLMES, CAROL	6 RUE LE PETITE	WESTVILLEIL	61883	6 RUE LE PETITE
28-07-401-018	40	Georgetown	GE011	\$4,624	\$40,018	\$0	\$0	\$0	LEIGHTY, ROBERT & BETTY TR	8 RUE LE PETITE	WESTVILLEIL	61883	8 RUE LE PETITE
28-07-401-019	40	Georgetown	GE011	\$6,898	\$47,496	\$0	\$0	\$0	CRIPPIN, CHAD & JULIE	10 RUE LE PETITE	WESTVILLEIL	61883	10 RUE LE PETITE
28-07-401-021	40	Georgetown	GE011	\$5,829	\$78,276	\$0	\$0	\$0	RICHARDS, BRENT E	12 RUE LE PETITE	WESTVILLEIL	61883	12 RUE LE PETITE
28-07-401-022	40	Georgetown	GE011	\$5,254	\$46,690	\$0	\$0	\$0	MC BEE, CHARLES & KATHY	14 RUE LE PETITE	WESTVILLEIL	61883	14 RUE LE PETITE
28-07-401-025	40	Georgetown	GE011	\$4,891	\$52,755	\$0	\$0	\$0	BALSAMELLO, JUDITH	13 RUE LE PETITE	WESTVILLEIL	61883	13 RUE LE PETITE
28-07-401-026	40	Georgetown	GE011	\$5,084	\$54,457	\$0	\$0	\$0	PRIDEMORE, TERESA L	11 RUE LE PETITE	WESTVILLEIL	61883	11 RUE LE PETITE
28-07-401-027	40	Georgetown	GE011	\$5,037	\$50,760	\$0	\$0	\$0	BARNEY, DAVID M	9 RUE LE PETITE	WESTVILLEIL	61883	9 RUE LE PETITE
28-07-401-028	40	Georgetown	GE011	\$7,470	\$50,452	\$0	\$0	\$0	CLIFFORD, ROBERT R	7 RUE LE PETITE	WESTVILLEIL	61883	7 RUE LE PETITE
28-07-401-031	40	Georgetown	GE011	\$7,577	\$47,395	\$0	\$0	\$0	PRALL, PATRICIA TRTE	1 RUE LE PETITE	WESTVILLEIL	61883	1 RUE LE PETITE
28-07-401-032	40	Georgetown	GE011	\$10,030	\$68,178	\$0	\$0	\$0	DAVIS, DONNA	3 RUE LE PETITE	WESTVILLEIL	61883	3 RUE LE PETITE
28-07-401-033	40	Georgetown	GE011	\$9,389	\$49,839	\$0	\$0	\$0	CUMMINGS, PAULA J ETAL	% JEANNETTE L MENSAVAGE	WESTVILLEIL	61883	15 RUE LE PETITE
28-08-100-005	40	Georgetown	GE011	\$4,643	\$15,413	\$0	\$0	\$0	ATKINSON, AMBER R	4 C & E I	WESTVILLEIL	61883	4 C & E I
28-08-100-010	40	Georgetown	GE011	\$2,145	\$3,587	\$0	\$0	\$0	GAY, JULIA	202 ELLSWORTH	WESTVILLEIL	61883	11 E IOWA
28-08-100-016	40	Georgetown	GE011	\$2,483	\$24,471	\$0	\$0	\$0	ELWELL, VICKI L	402 DOWIATT	WESTVILLEIL	61883	402 DOWIATT
28-08-100-017	40	Georgetown	GE011	\$1,737	\$18,151	\$0	\$0	\$0	LOOKINGBILL, FRANCES E	403 DOWIATT	WESTVILLEIL	61883	403 DOWIATT
28-08-100-018	40	Georgetown	GE011	\$4,073	\$4,665	\$0	\$0	\$0	WINLAND, ROBERT L JR	7831 N 1400 EAST RD	GEORGETOWNIL	61846	403 S STATE
28-08-100-019	40	Georgetown	GE011	\$2,145	\$10,605	\$0	\$0	\$0	VASCURA, LANCE MICHAEL	410 DOWIATT	WESTVILLEIL	61883	410 DOWIATT
28-08-100-020	40	Georgetown	GE011	\$1,737	\$27,965	\$0	\$0	\$0	STANIS, VICTORENA	405 DOWIATT	WESTVILLEIL	61883	405 DOWIATT
28-08-100-023	40	Georgetown	GE011	\$2,145	\$2,138	\$0	\$0	\$0	PRATT, TIMOTHY E SR & PATRICIA L	414 DOWIATT	WESTVILLEIL	61883	414 DOWIATT
28-08-100-028	40	Georgetown	GE011	\$1,737	\$8,432	\$0	\$0	\$0	ELSBERG, LEONETTE V	135 DELAWARE	WESTVILLEIL	61883	419 DOWIATT
28-08-100-031	40	Georgetown	GE011	\$4,122	\$20,099	\$0	\$0	\$0	BRYANT, WAYNE L & PATRICIA A	815 E MAIN	WESTVILLEIL	61883	133 DELAWARE
28-08-100-032	40	Georgetown	GE011	\$5,121	\$28,872	\$0	\$0	\$0	ELSBERG, LEONETTE V	135 DELAWARE	WESTVILLEIL	61883	135 DELAWARE
28-08-100-034	40	Georgetown	GE011	\$3,595	\$15,829	\$0	\$0	\$0	HURON, TANYA L	425 S STATE	WESTVILLEIL	61883	425 S STATE
28-08-100-035	40	Georgetown	GE011	\$1,737	\$16,292	\$0	\$0	\$0	HENKELMAN, ROBERT G & PAMELA	424 DOWIATT	WESTVILLEIL	61883	424 DOWIATT
28-08-100-037	40	Georgetown	GE011	\$1,560	\$13,154	\$0	\$0	\$0	BUCHANAN, THOMAS & WANDA	127 MULLENS	WESTVILLEIL	61883	
28-08-100-039	40	Georgetown	GE011	\$2,251	\$13,662	\$0	\$0	\$0	PAGE, SUSAN K	428 DOWIATT	WESTVILLEIL	61883	428 DOWIATT
28-08-100-040	40	Georgetown	GE011	\$1,820	\$11,095	\$0	\$0	\$0	ATWOOD, TERRANCE & CYNTHIA JR	429 DOWIATT	WESTVILLEIL	61883	429 DOWIATT
28-08-100-043	40	Georgetown	GE011	\$1,737	\$13,793	\$0	\$0	\$0	TAYLOR, PATRICIA	316 BRIDGETT	WESTVILLEIL	61883	316 BRIDGETT
28-08-100-045	40	Georgetown	GE011	\$3,554	\$23,900	\$0	\$0	\$0	NAGRODSKI, TAMARA J	426 S STATE ST	WESTVILLEIL	61883	509 S STATE
28-08-100-046	40	Georgetown	GE011	\$2,611	\$7,579	\$0	\$0	\$0	AXTELL, MARJORIE	114 DELAWARE	WESTVILLEIL	61883	114 DELAWARE
28-08-100-048	40	Georgetown	GE011	\$3,471	\$28,911	\$0	\$0	\$0	DAMILANO, SCOTT E	116 DELAWARE	WESTVILLEIL	61883	116 DELAWARE
28-08-100-049	40	Georgetown	GE011	\$3,833	\$4,586	\$0	\$0	\$0	BLAKENEY, ROBERT & CAROL	204 RED STORE	WESTVILLEIL	61883	120 DELAWARE
28-08-100-051	40	Georgetown	GE011	\$3,056	\$16,186	\$0	\$0	\$0	STINESPRING, REBECCA	122 DELAWARE	WESTVILLEIL	61883	122 DELAWARE
28-08-100-053	40	Georgetown	GE011	\$1,905	\$25,562	\$0	\$0	\$0	CUSTER, MELISSA A	124 DELAWARE	WESTVILLEIL	61883	124 DELAWARE
28-08-100-054	40	Georgetown	GE011	\$3,810	\$25,436	\$0	\$0	\$0	WRIGHT, GARY H	CRISPIN, KIMBERLY K	WESTVILLEIL	61883	126 DELAWARE
28-08-100-056	40	Georgetown	GE011	\$3,014	\$38,844	\$0	\$0	\$0	GERRIE, JASON C & APRIL	128 DELAWARE	WESTVILLEIL	61883	128 DELAWARE
28-08-100-058	40	Georgetown	GE011	\$3,810	\$25,419	\$0	\$0	\$0	DUNHAM, DAVID & ANNE	132 DELAWARE	WESTVILLEIL	61883	132 DELAWARE
28-08-100-060	40	Georgetown	GE011	\$2,167	\$24,489	\$0	\$0	\$0	HILE, KIRK & HOLLY	140 DELAWARE	WESTVILLEIL	61883	140 DELAWARE
28-08-100-061	40	Georgetown	GE011	\$2,018	\$12,539	\$0	\$0	\$0	QUARTIER, DOMING & SCOTT	312 S WALNUT	DANVILLEIL	61832	323 WALNUT
28-08-100-065	40	Georgetown	GE011	\$3,896	\$6,017	\$0	\$0	\$0	LOWE, FRANK & JONNA	319 BRIDGETT	WESTVILLEIL	61883	319 BRIDGETT
28-08-100-066	40	Georgetown	GE011	\$1,737	\$29,421	\$0	\$0	\$0	MC MASTERS, SHARON L	323 BRIDGETT	WESTVILLEIL	61883	323 BRIDGETT
28-08-100-070	40	Georgetown	GE011	\$9,360	\$31,872	\$0	\$0	\$0	MC MILLAN, RUSSELL F JR	331 BRIDGETT	WESTVILLEIL	61883	331 BRIDGETT
28-08-100-071	40	Georgetown	GE011	\$1,737	\$24,758	\$0	\$0	\$0	PUZEY, JUSTIN & AMBER	499 BRIDGETT	WESTVILLEIL	61883	499 BRIDGETT
28-08-100-073	40	Georgetown	GE011	\$1,737	\$7,819	\$0	\$0	\$0	SMITH, CONRAD JR	501 INDIANA	WESTVILLEIL	61883	501 INDIANA
28-08-100-075	40	Georgetown	GE011	\$2,904	\$15,405	\$0	\$0	\$0	PETKUS, LARRY	501 ILLINOIS	WESTVILLEIL	61883	502 INDIANA
28-08-100-078	40	Georgetown	GE011	\$1,737	\$30,005	\$0	\$0	\$0	PETKUS, LARRY E	501 ILLINOIS	WESTVILLEIL	61883	501 ILLINOIS
28-08-100-079	40	Georgetown	GE011	\$1,737	\$2,000	\$0	\$0	\$0	DARNELL, CHASITY	110 W NORTH ST	FAIRMOUNTIL	61841	507 ILLINOIS
28-08-100-083	40	Georgetown	GE011	\$1,737	\$30,144	\$0	\$0	\$0	GUIDRY, DEBBIE	501 BRIDGETT	WESTVILLEIL	61883	501 BRIDGETT
28-08-100-084	40	Georgetown	GE011	\$5,203	\$15,094	\$0	\$0	\$0	SINKES, TIMOTHY	324 BRIDGETT	WESTVILLEIL	61883	324 BRIDGETT
28-08-100-087	40	Georgetown	GE011	\$4,989	\$44,316	\$0	\$0	\$0	LANGE, SEAN M & NICOLE L	408 E MAIN	WESTVILLEIL	61883	408 E MAIN
28-08-100-088	40	Georgetown	GE011	\$2,773	\$19,733	\$0	\$0	\$0	SMITH, JASON R	119 WALNUT	WESTVILLEIL	61883	119 WALNUT
28-08-100-089	40	Georgetown	GE011	\$2,514	\$12,790	\$0	\$0	\$0	INNES, LISA A	121 WALNUT	WESTVILLEIL	61883	121 WALNUT
28-08-100-090	40	Georgetown	GE011	\$4,876	\$11,429	\$0	\$0	\$0	HOEPNER, MARCI C	202 E MAIN	WESTVILLEIL	61883	202 E MAIN
28-08-100-092	40	Georgetown	GE011	\$2,167	\$6,786	\$0	\$0	\$0	GAY, JULIA A TR	202 ELLSWORTH	WESTVILLEIL	61883	101 WASHINGTON
28-08-100-093	40	Georgetown	GE011	\$2,039	\$9,533	\$0	\$0	\$0	GAY, JULIA A TR	202 ELLSWORTH	WESTVILLEIL	61883	204 E MAIN
28-08-100-095	40	Georgetown	GE011	\$3,665	\$26,275	\$0	\$0	\$0	SAMS, CINDY L	329 BRIDGETT	WESTVILLEIL	61883	329 BRIDGETT
28-08-100-096	40	Georgetown	GE011	\$4,187	\$34,907	\$0	\$0	\$0	POWELL, ERIC A	505 S STATE	WESTVILLEIL	61883	505 S STATE
28-08-100-097	40	Georgetown	GE011	\$3,595	\$20,471	\$0	\$0	\$0	LARY, DEBORAH	427 S STATE	WESTVILLEIL	61883	427 S STATE
28-08-100-099	40	Georgetown	GE011	\$4,073	\$10,587	\$0	\$0	\$0	LAWLYES, BRIAN C	401 S STATE	WESTVILLEIL	61883	401 S STATE
28-08-100-101	40	Georgetown	GE011	\$2,037	\$19,980	\$0	\$0	\$0	WAKELAND, ALEXANDER	320 BRIDGETT	WESTVILLEIL	61883	320 BRIDGETT
28-08-100-103	40	Georgetown	GE011	\$3,472	\$12,289	\$0	\$0	\$0	HERAMBourg, PATRICIA	123 MULLEN	WESTVILLEIL	61883	123 MULLEN
28-08-100-106	40	Georgetown	GE011	\$2,606	\$46,255	\$0	\$0	\$0	TUGGLE, DANNIE R & SHIRLEY	409 DOWIATT	WESTVILLEIL	61883	409 DOWIATT

08/17/2021

	Township	Tax Code	Non Farm Land	Non Farm Building	Farm Land	Farm Building	Mineral	Owner Name 1	Address	Address 2	City/State	Zip Code	Site Address 1
28-08-100-109	40	Georgetown	GE011	\$2,821	\$8,702	\$0	\$0	\$0	WILSON, JAMES D	401 DOWIATT	WESTVILLEIL	61883	401 DOWIATT
28-08-100-111	40	Georgetown	GE011	\$2,875	\$36,535	\$0	\$0	\$0	CHUMAS, JOSEPH	1370 WOODCUTTER LANE UNIT C	WHEATONIL	60189	2 HAWES
28-08-100-112	40	Georgetown	GE011	\$2,237	\$52,918	\$0	\$0	\$0	PATAKI, JERRY	319 WALNUT	WESTVILLEIL	61883	319 WALNUT
28-08-100-114	40	Georgetown	GE011	\$3,221	\$13,986	\$0	\$0	\$0	MILLS, LORI J	206 E MAIN	WESTVILLEIL	61883	206 E MAIN
28-08-102-005	40	Georgetown	GE011	\$3,368	\$3,528	\$0	\$0	\$0	BORELLO, DOMINIC	119 BROOK	WESTVILLEIL	61883	119 BROOK
28-08-103-001	40	Georgetown	GE011	\$2,860	\$3,814	\$0	\$0	\$0	BILINGSLEY, WILLIAM	210 E MAIN	WESTVILLEIL	61883	210 E MAIN
28-08-103-005	40	Georgetown	GE011	\$2,167	\$6,624	\$0	\$0	\$0	LAND, BRUCE A	5 KINGS DR	GEORGETOWNIL	61846	
28-08-103-006	40	Georgetown	GE011	\$4,334	\$22,714	\$0	\$0	\$0	JOHNSON, PHILLIP	306 E MAIN	WILTONIL	61833	306 E MAIN
28-08-104-001	40	Georgetown	GE011	\$3,295	\$14,398	\$0	\$0	\$0	PIEHL, HEATHER	103 GILLESPIE LANE	WESTVILLEIL	61883	127 S WALNUT
28-08-104-002	40	Georgetown	GE011	\$3,295	\$18,691	\$0	\$0	\$0	BOOTHE, MICHAEL & AMBROSIA	133 WALNUT	WESTVILLEIL	61883	133 WALNUT
28-08-104-003	40	Georgetown	GE011	\$3,295	\$12,016	\$0	\$0	\$0	MC CABE, CONNOR P	139 S WALNUT	WESTVILLEIL	61883	139 WALNUT
28-08-104-005	40	Georgetown	GE011	\$3,023	\$27,242	\$0	\$0	\$0	BOLIN, EPHRIAM J & MELISSA A	145 WALNUT	WESTVILLEIL	61883	145 WALNUT
28-08-104-006	40	Georgetown	GE011	\$2,208	\$19,247	\$0	\$0	\$0	PIEHL, HEATHER MARIE N	103 GILLESPIE LN	WESTVILLEIL	61883	149 S WALNUT
28-08-104-007	40	Georgetown	GE011	\$2,299	\$19,434	\$0	\$0	\$0	BURTON, DEBRA J	LOSHER, SAMANTHA	WESTVILLEIL	61883	203 WALNUT
28-08-104-010	40	Georgetown	GE011	\$2,299	\$11,692	\$0	\$0	\$0	VECELLIO, GLENDA	215 WALNUT	WESTVILLEIL	61883	215 WALNUT
28-08-104-011	40	Georgetown	GE011	\$2,299	\$23,348	\$0	\$0	\$0	MC CLAIN, ORVILLE R	219 S WALNUT	WESTVILLEIL	61883	219 S WALNUT
28-08-104-012	40	Georgetown	GE011	\$2,299	\$15,919	\$0	\$0	\$0	VECELLIO, JULIO D	221 WALNUT	WESTVILLEIL	61883	221 WALNUT
28-08-104-013	40	Georgetown	GE011	\$2,299	\$8,935	\$0	\$0	\$0	HUFFMAN, CLARK W	2622 N PORTLAND ARCH RD	COVINGTONIN	47932	227 WALNUT
28-08-104-014	40	Georgetown	GE011	\$4,597	\$20,710	\$0	\$0	\$0	BARNEY, TERRY L & CAROL	231 S WALNUT	WESTVILLEIL	61883	231 S WALNUT
28-08-104-015	40	Georgetown	GE011	\$2,299	\$12,797	\$0	\$0	\$0	PATAKI, JERRY S	319 WALNUT	WESTVILLEIL	61883	
28-08-104-017	40	Georgetown	GE011	\$2,851	\$12,214	\$0	\$0	\$0	PATAKI, JERRY & PATRICIA	319 WALNUT	WESTVILLEIL	61883	309 WALNUT
28-08-105-001	40	Georgetown	GE011	\$2,407	\$12,959	\$0	\$0	\$0	DELVA, LARRY & VALERIE	414 E MAIN	WESTVILLEIL	61883	414 E MAIN
28-08-105-003	40	Georgetown	GE011	\$2,839	\$7,580	\$0	\$0	\$0	CARNEAL, JACK	426 E MAIN	WESTVILLEIL	61883	426 E MAIN
28-08-105-004	40	Georgetown	GE011	\$2,385	\$13,285	\$0	\$0	\$0	PORTER, BLAIR & REBECCA	110 BRIDGETT	WESTVILLEIL	61883	110 BRIDGETT
28-08-105-005	40	Georgetown	GE011	\$2,622	\$9,585	\$0	\$0	\$0	URBAN, DORIS	118 BRIDGETT	WESTVILLEIL	61883	118 BRIDGETT
28-08-105-007	40	Georgetown	GE011	\$3,727	\$26,326	\$0	\$0	\$0	ATWOOD, JOHN A II	128 BRIDGETT	WESTVILLEIL	61883	128 BRIDGETT
28-08-105-012	40	Georgetown	GE011	\$5,594	\$11,980	\$0	\$0	\$0	MILLER, NICHOLE S	140 BRIDGETT	WESTVILLEIL	61883	140 BRIDGETT
28-08-105-017	40	Georgetown	GE011	\$1,866	\$14,384	\$0	\$0	\$0	BATTLE, JOHN & FREDDIE	206 BRIDGETT	WESTVILLEIL	61883	206 BRIDGETT
28-08-105-019	40	Georgetown	GE011	\$5,614	\$21,902	\$0	\$0	\$0	ROACH, JARETT & ABBIE M	220 BRIDGETT	WESTVILLEIL	61883	220 BRIDGETT
28-08-105-021	40	Georgetown	GE011	\$4,204	\$8,642	\$0	\$0	\$0	DAVIS, LANCE M	224 BRIDGETT	WESTVILLEIL	61883	224 BRIDGETT
28-08-105-022	40	Georgetown	GE011	\$3,070	\$22,482	\$0	\$0	\$0	BLUE, VICKI	228 BRIDGETT	WESTVILLEIL	61883	228 BRIDGETT
28-08-105-028	40	Georgetown	GE011	\$1,866	\$6,895	\$0	\$0	\$0	RAMSEY, TERRA L & GRAYSON T	312 BRIDGETT	WESTVILLEIL	61883	312 BRIDGETT
28-08-105-029	40	Georgetown	GE011	\$3,731	\$17,772	\$0	\$0	\$0	PALFI, LOIS	130 BRIDGETT	WESTVILLEIL	61883	130 BRIDGETT
28-08-105-030	40	Georgetown	GE011	\$3,731	\$6,095	\$0	\$0	\$0	JOLLEY, GARY	13011 GRAPE CREEK	DANVILLEIL	61832	148 BRIDGETT
28-08-105-031	40	Georgetown	GE011	\$4,436	\$19,567	\$0	\$0	\$0	ACORD, MICHAEL	230 BRIDGETT	WESTVILLEIL	61883	230 BRIDGETT
28-08-106-001	40	Georgetown	GE011	\$5,308	\$43,106	\$0	\$0	\$0	DELHAYE, GARY A	119 MULLEN	WESTVILLEIL	61883	119 MULLEN
28-08-106-002	40	Georgetown	GE011	\$2,601	\$1,005	\$0	\$0	\$0	MARTIN, VERONICA S	220 WALNUT	WESTVILLEIL	61883	220 WALNUT
28-08-106-003	40	Georgetown	GE011	\$1,781	\$12,285	\$0	\$0	\$0	SPEASARD RENTALS LLC	16607 E 600 NORTH RD	GEORGETOWNIL	61846	224 S WALNUT
28-08-106-004	40	Georgetown	GE011	\$2,601	\$11,738	\$0	\$0	\$0	PARSON, DUSTIN	230 S WALNUT	WESTVILLEIL	61883	230 WALNUT
28-08-106-005	40	Georgetown	GE011	\$2,601	\$11,956	\$0	\$0	\$0	KONSIS, KENNETH F	234 WALNUT	WESTVILLEIL	61883	234 WALNUT
28-08-106-006	40	Georgetown	GE011	\$5,330	\$12,126	\$0	\$0	\$0	BEAVER, JAMIE R	117 MULLEN ST	WESTVILLEIL	61883	117 MULLEN
28-08-106-007	40	Georgetown	GE011	\$2,601	\$10,231	\$0	\$0	\$0	RIGGEN, CRAIG P & BRANDI L	304 WALNUT	WESTVILLEIL	61883	304 WALNUT
28-08-106-008	40	Georgetown	GE011	\$2,601	\$12,191	\$0	\$0	\$0	VECELLIO, ALFRED F	308 S WALNUT	WESTVILLEIL	61883	308 S WALNUT
28-08-106-009	40	Georgetown	GE011	\$2,829	\$23,580	\$0	\$0	\$0	QUARTIER, DOMINIC	312 WALNUT	WESTVILLEIL	61883	312 WALNUT
28-08-107-004	40	Georgetown	GE011	\$2,846	\$19,921	\$0	\$0	\$0	STURM, LAURIE A	113 PENNSYLVANIA	WESTVILLEIL	61883	113 PENNSYLVANIA
28-08-107-007	40	Georgetown	GE011	\$2,208	\$8,591	\$0	\$0	\$0	HARPER, ROBERT A SR	203 PENNSYLVANIA	WESTVILLEIL	61883	203 PENNSYLVANIA
28-08-107-009	40	Georgetown	GE011	\$6,628	\$25,828	\$0	\$0	\$0	PARSHIER, MICHAEL & BONNIE L	211 PENNSYLVANIA	WESTVILLEIL	61883	211 PENNSYLVANIA
28-08-107-010	40	Georgetown	GE011	\$2,208	\$10,997	\$0	\$0	\$0	SMITH, ANDREW P	303 PENNSYLVANIA	WESTVILLEIL	61883	303 PENNSYLVANIA
28-08-107-012	40	Georgetown	GE011	\$2,208	\$5,497	\$0	\$0	\$0	LONG, JOSHUA D	LIGGETT, NATALIE L	WESTVILLEIL	61883	309 PENNSYLVANIA
28-08-107-013	40	Georgetown	GE011	\$2,208	\$5,924	\$0	\$0	\$0	SABALASKY, JOSEPH & HEATHER	313 PENNSYLVANIA	WESTVILLEIL	61883	313 PENNSYLVANIA
28-08-107-014	40	Georgetown	GE011	\$2,208	\$6,178	\$0	\$0	\$0	WIESE, NICKI A	317 PENNSYLVANIA	WESTVILLEIL	61883	317 PENNSYLVANIA
28-08-107-015	40	Georgetown	GE011	\$2,208	\$7,433	\$0	\$0	\$0	TROGLIA, AARON	9 CHESTER	DANVILLEIL	61832	319 PENNSYLVANIA
28-08-107-016	40	Georgetown	GE011	\$2,208	\$14,618	\$0	\$0	\$0	CEADER, PATRICIA E	325 PENNSYLVANIA	WESTVILLEIL	61883	325 PENNSYLVANIA
28-08-107-017	40	Georgetown	GE011	\$2,359	\$17,958	\$0	\$0	\$0	ELLIS, CHRISTINA N	407 MICHIGAN	WESTVILLEIL	61883	401 PENNSYLVANIA
28-08-107-021	40	Georgetown	GE011	\$2,175	\$20,086	\$0	\$0	\$0	FABER, GARY & PAMELA	605 S STATE	WESTVILLEIL	61883	605 S STATE
28-08-107-023	40	Georgetown	GE011	\$2,646	\$13,751	\$0	\$0	\$0	TURNER, JAMES L SR	114 PENNSYLVANIA	WESTVILLEIL	61883	114 PENNSYLVANIA
28-08-107-024	40	Georgetown	GE011	\$2,646	\$22,427	\$0	\$0	\$0	SMOOT, CLAYTON D	120 PENNSYLVANIA	WESTVILLEIL	61883	120 PENNSYLVANIA
28-08-107-026	40	Georgetown	GE011	\$2,208	\$8,704	\$0	\$0	\$0	NEWMAN, KEITH M & BAILEY N	204 PENNSYLVANIA	WESTVILLEIL	61883	204 PENNSYLVANIA
28-08-107-028	40	Georgetown	GE011	\$4,419	\$26,601	\$0	\$0	\$0	ROMANT, JOHN J & PATRICIA	210 PENNSYLVANIA	WESTVILLEIL	61883	210 PENNSYLVANIA
28-08-107-032	40	Georgetown	GE011	\$2,932	\$24,024	\$0	\$0	\$0	ROSEMAN, CHARLES	306 PENNSYLVANIA	WESTVILLEIL	61883	306 PENNSYLVANIA
28-08-107-033	40	Georgetown	GE011	\$2,208	\$9,740	\$0	\$0	\$0	BENNETT, HAROLD J	310 PENNSYLVANIA	WESTVILLEIL	61883	310 PENNSYLVANIA
28-08-107-034	40	Georgetown	GE011	\$2,208	\$7,582	\$0	\$0	\$0	JENKINS, JACOB H & AMBER N	314 PENNSYLVANIA	WESTVILLEIL	61883	314 PENNSYLVANIA
28-08-107-035	40	Georgetown	GE011	\$2,208	\$10,779	\$0	\$0	\$0	BURTON, DEBRA J	LOSHER, SAMANTHA	WESTVILLEIL	61883	318 PENNSYLVANIA
28-08-107-036	40	Georgetown	GE011	\$2,208	\$7,713	\$0	\$0	\$0	REED, KAREN	320 PENNSYLVANIA	WESTVILLEIL	61883	320 PENNSYLVANIA
28-08-107-037	40	Georgetown	GE011	\$2,208	\$7,556	\$0	\$0	\$0	EMERY, WILLIAM T & LYNN M	10 LAKEVIEW DR	CATLINIL	61817	326 PENNSYLVANIA
28-08-107-039	40	Georgetown	GE011	\$4,419	\$7,480	\$0	\$0	\$0	PAGE, SUSAN K	428 DOWIATT	WESTVILLEIL	61883	402 PENNSYLVANIA
28-08-107-040	40	Georgetown	GE011	\$2,208	\$20,824	\$0	\$0	\$0	CRAIN, BRYAN A	CARNAGHI, DEANNA	WESTVILLEIL	61883	406 PENNSYLVANIA
28-08-107-043	40	Georgetown	GE011	\$2,208	\$14,739	\$0	\$0	\$0	BUCHANAN, WANDA	420 PENNSYLVANIA	WESTVILLEIL	61883	420 PENNSYLVANIA
28-08-107-045	40	Georgetown	GE011	\$3,317	\$37,635	\$0	\$0	\$0	ROBERSON, ERIC & LORETTA	424 PENNSYLVANIA	WESTVILLEIL	61883	424 PENNSYLVANIA

08/17/2021

p08/17/2021			Township	Tax Code	Non Farm Land	Non Farm Building	Farm Land	Farm Building	Mineral	Owner Name 1	Address	Address 2	City/State	Zip Code	Site Address 1
28-08-107-047	40	Georgetown	GE011	\$2,175	\$8,084	\$0	\$0	\$0	\$0	RAIN TEAM, INC	2553 RUE BIENVILLE		DANVILLEIL	61832	619 S STATE
28-08-107-048	40	Georgetown	GE011	\$3,706	\$14,896	\$0	\$0	\$0	\$0	BENSCHNEIDER, CODY R	623 S STATE		WESTVILLEIL	61883	623 S STATE
28-08-107-049	40	Georgetown	GE011	\$2,646	\$29,553	\$0	\$0	\$0	\$0	STRICKLETT, DANIEL	115 INDIANA		WESTVILLEIL	61883	115 INDIANA
28-08-107-050	40	Georgetown	GE011	\$2,646	\$6,209	\$0	\$0	\$0	\$0	HUGHES, SHIRLEY	119 INDIANA		WESTVILLEIL	61883	119 INDIANA
28-08-107-051	40	Georgetown	GE011	\$2,646	\$4,546	\$0	\$0	\$0	\$0	SHIELDS, SCOTT A	123 INDIANA		WESTVILLEIL	61883	123 INDIANA
28-08-107-052	40	Georgetown	GE011	\$4,419	\$10,075	\$0	\$0	\$0	\$0	ROMANT, JOHN D	129 INDIANA		WESTVILLEIL	61883	129 INDIANA
28-08-107-054	40	Georgetown	GE011	\$4,419	\$13,814	\$0	\$0	\$0	\$0	MC COOL, WILLIAM L	1200 S STATE		WESTVILLEIL	61883	201 INDIANA
28-08-107-056	40	Georgetown	GE011	\$4,419	\$18,254	\$0	\$0	\$0	\$0	VAN DUYN, RAYMOND J & ELIZABETH L	213 INDIANA		WESTVILLEIL	61883	213 INDIANA
28-08-107-058	40	Georgetown	GE011	\$2,208	\$11,224	\$0	\$0	\$0	\$0	HURON, BILLIE E	217 INDIANA		WESTVILLEIL	61883	217 INDIANA
28-08-107-059	40	Georgetown	GE011	\$2,208	\$12,865	\$0	\$0	\$0	\$0	PRIDEMORE, MARSHALL D	221 INDIANA		WESTVILLEIL	61883	221 INDIANA
28-08-107-060	40	Georgetown	GE011	\$2,208	\$19,653	\$0	\$0	\$0	\$0	LEVIN, EDWARD W	225 INDIANA		WESTVILLEIL	61883	225 INDIANA
28-08-107-061	40	Georgetown	GE011	\$2,208	\$11,534	\$0	\$0	\$0	\$0	ROMINE, MARGARET A	301 INDIANA		WESTVILLEIL	61883	301 INDIANA
28-08-107-062	40	Georgetown	GE011	\$2,208	\$4,113	\$0	\$0	\$0	\$0	GAYHEART, TAMMY	14461 SONGER CEMETERY		DANVILLEIL	61834	307 INDIANA
28-08-107-063	40	Georgetown	GE011	\$2,208	\$19,354	\$0	\$0	\$0	\$0	GAYHEART, TERRY	307 E INDIANA		WESTVILLEIL	61883	309 INDIANA
28-08-107-064	40	Georgetown	GE011	\$2,208	\$12,079	\$0	\$0	\$0	\$0	RUSSELL, LAWRENCE D JR	411 W LAKE TERR		DANVILLEIL	61832	313 INDIANA
28-08-107-065	40	Georgetown	GE011	\$2,208	\$14,545	\$0	\$0	\$0	\$0	MULLEN, SHIRLEY A	401 INDIANA		WESTVILLEIL	61883	401 INDIANA
28-08-107-066	40	Georgetown	GE011	\$2,208	\$7,038	\$0	\$0	\$0	\$0	PERKINS, DWAYNE & VANESSA	405 INDIANA		WESTVILLEIL	61883	405 INDIANA
28-08-107-070	40	Georgetown	GE011	\$2,208	\$2,004	\$0	\$0	\$0	\$0	MUNCK, STEVEN A	421 INDIANA AVE		WESTVILLEIL	61883	421 INDIANA
28-08-107-071	40	Georgetown	GE011	\$2,208	\$4,661	\$0	\$0	\$0	\$0	PETTIGREW, MARK	427 INDIANA AVE		WESTVILLEIL	61883	427 INDIANA
28-08-107-072	40	Georgetown	GE011	\$3,706	\$14,591	\$0	\$0	\$0	\$0	BROWN, DEBRA J	517 S STATE		WESTVILLEIL	61883	517 S STATE
28-08-107-073	40	Georgetown	GE011	\$3,706	\$17,291	\$0	\$0	\$0	\$0	BATTLE, MARK & TAMBRA	515 S STATE		WESTVILLEIL	61883	515 S STATE
28-08-107-074	40	Georgetown	GE011	\$2,179	\$11,320	\$0	\$0	\$0	\$0	KIESEL, BRANDON L & ALEXIS A	609 S STATE		WESTVILLEIL	61883	609 S STATE
28-08-107-076	40	Georgetown	GE011	\$3,706	\$12,990	\$0	\$0	\$0	\$0	COOKE, TERRY	KIGHT, REBECCA	615 S STATE	WESTVILLEIL	61883	615 S STATE
28-08-107-077	40	Georgetown	GE011	\$3,706	\$13,760	\$0	\$0	\$0	\$0	CHESNUT, JEFFERY	519 S STATE		WESTVILLEIL	61883	519 S STATE
28-08-107-079	40	Georgetown	GE011	\$4,415	\$14,662	\$0	\$0	\$0	\$0	GABEHART, DOUGLAS & DAWN	9733 BEN HOGAN LN		KELLERTX	76244	220 PENNSYLVANIA
28-08-107-080	40	Georgetown	GE011	\$4,416	\$6,901	\$0	\$0	\$0	\$0	HOWARD, MONICA, % JAMES K HOWARD	9265 APOLLO RD		BLOOMINGTONIL	61705	417 INDIANA
28-08-107-081	40	Georgetown	GE011	\$5,292	\$10,960	\$0	\$0	\$0	\$0	SIDWELL, LESLIE & JANET	119 PENNSYLVANIA		WESTVILLEIL	61883	119 PENNSYLVANIA
28-08-107-082	40	Georgetown	GE011	\$2,145	\$20,411	\$0	\$0	\$0	\$0	SANDLIN, ERICA A	411 PENNSYLVANIA		WESTVILLEIL	61883	411 PENNSYLVANIA
28-08-107-083	40	Georgetown	GE011	\$3,508	\$17,491	\$0	\$0	\$0	\$0	KIDWELL, KODY R	415 PENNSYLVANIA		WESTVILLEIL	61883	415 PENNSYLVANIA
28-08-108-004	40	Georgetown	GE011	\$2,860	\$12,785	\$0	\$0	\$0	\$0	MC CULLOCH, JANET L TR	402 E STONE AVE		ADDISONIL	60101	116 INDIANA
28-08-108-005	40	Georgetown	GE011	\$2,208	\$10,364	\$0	\$0	\$0	\$0	GARLAND, DAVID & MARGARET	515 NEWELL		DANVILLEIL	61832	120 INDIANA
28-08-108-006	40	Georgetown	GE011	\$2,208	\$7,976	\$0	\$0	\$0	\$0	FLETCHER, CHRISTINE	124 INDIANA		WESTVILLEIL	61883	124 INDIANA
28-08-108-007	40	Georgetown	GE011	\$2,208	\$7,091	\$0	\$0	\$0	\$0	BURKE, PATRICIA	128 INDIANA		WESTVILLEIL	61883	128 INDIANA
28-08-108-008	40	Georgetown	GE011	\$2,208	\$12,974	\$0	\$0	\$0	\$0	BLAKENEY, MARK S JR	134 INDIANA		WESTVILLEIL	61883	134 INDIANA
28-08-108-009	40	Georgetown	GE011	\$2,208	\$9,362	\$0	\$0	\$0	\$0	SANDLIN, ROBERT & SHIRLEY	202 INDIANA		WESTVILLEIL	61883	202 INDIANA
28-08-108-010	40	Georgetown	GE011	\$2,208	\$7,286	\$0	\$0	\$0	\$0	DELP, PAULINE	206 INDIANA		WESTVILLEIL	61883	206 INDIANA
28-08-108-011	40	Georgetown	GE011	\$2,208	\$13,434	\$0	\$0	\$0	\$0	ARNOLD, JEFFREY L	210 INDIANA		WESTVILLEIL	61883	210 INDIANA
28-08-108-013	40	Georgetown	GE011	\$2,208	\$17,827	\$0	\$0	\$0	\$0	WADE, DANIELLE N	216 INDIANA		WESTVILLEIL	61883	216 INDIANA
28-08-108-015	40	Georgetown	GE011	\$2,208	\$5,470	\$0	\$0	\$0	\$0	NELSON, ZEBERIAH M	226 INDIANA		WESTVILLEIL	61883	226 INDIANA
28-08-108-016	40	Georgetown	GE011	\$2,208	\$5,716	\$0	\$0	\$0	\$0	LARSON, MICHAEL & BRENDA	1 LARSON		WESTVILLEIL	61883	302 INDIANA
28-08-108-017	40	Georgetown	GE011	\$2,208	\$587	\$0	\$0	\$0	\$0	BURKE, DAKOTTAH	306 INDIANA		WESTVILLEIL	61883	306 INDIANA
28-08-108-018	40	Georgetown	GE011	\$2,208	\$25,522	\$0	\$0	\$0	\$0	BRIDGEWATER, DOLBY	310 INDIANA		WESTVILLEIL	61883	310 INDIANA
28-08-108-019	40	Georgetown	GE011	\$2,208	\$12,009	\$0	\$0	\$0	\$0	HOLLAND, RYAN	17216 IL ROUTE 185		COFFEENIL	62017	314 INDIANA
28-08-108-020	40	Georgetown	GE011	\$2,208	\$19,246	\$0	\$0	\$0	\$0	LAIRD, MICHAEL	402 INDIANA		WESTVILLEIL	61883	402 INDIANA
28-08-108-021	40	Georgetown	GE011	\$2,208	\$7,603	\$0	\$0	\$0	\$0	DECKER, STEVEN	410 INDIANA		WESTVILLEIL	61883	406 INDIANA
28-08-108-022	40	Georgetown	GE011	\$2,208	\$9,597	\$0	\$0	\$0	\$0	DECKER, STEVEN	410 INDIANA		WESTVILLEIL	61883	410 INDIANA
28-08-108-023	40	Georgetown	GE011	\$2,208	\$10,717	\$0	\$0	\$0	\$0	PETTIGREW, REBECCA A	414 INDIANA		WESTVILLEIL	61883	414 INDIANA
28-08-108-024	40	Georgetown	GE011	\$2,134	\$9,921	\$0	\$0	\$0	\$0	SMITTY CITY CO, LLC	% DEMAGIO SMITH	418 INDIANA AVE	WESTVILLEIL	61883	418 INDIANA
28-08-108-025	40	Georgetown	GE011	\$2,208	\$10,241	\$0	\$0	\$0	\$0	GEHRT, ERIC	& PHYLLIS SCHNEIDER	516 HIGHLAND PARK	DANVILLEIL	61832	422 INDIANA
28-08-108-026	40	Georgetown	GE011	\$2,208	\$28,807	\$0	\$0	\$0	\$0	KING, MARK	428 INDIANA		WESTVILLEIL	61883	428 INDIANA
28-08-108-030	40	Georgetown	GE011	\$2,646	\$9,030	\$0	\$0	\$0	\$0	REID, DONALD L	113 ILLINOIS		WESTVILLEIL	61883	113 ILLINOIS
28-08-108-031	40	Georgetown	GE011	\$2,646	\$15,477	\$0	\$0	\$0	\$0	MEERS, JANETTE D	117 ILLINOIS		WESTVILLEIL	61883	117 ILLINOIS
28-08-108-032	40	Georgetown	GE011	\$2,646	\$25,040	\$0	\$0	\$0	\$0	JONES, TERESA A	123 ILLINOIS AVE		WESTVILLEIL	61883	123 ILLINOIS AVE
28-08-108-033	40	Georgetown	GE011	\$2,208	\$28,459	\$0	\$0	\$0	\$0	JONES, MICHAEL A	125 ILLINOIS AVE		WESTVILLEIL	61883	125 ILLINOIS AVE
28-08-108-034	40	Georgetown	GE011	\$2,208	\$14,143	\$0	\$0	\$0	\$0	BLAKENEY, SHAWNA	203 ILLINOIS AVE		WESTVILLEIL	61883	203 ILLINOIS AVE
28-08-108-035	40	Georgetown	GE011	\$2,208	\$1,665	\$0	\$0	\$0	\$0	MC ARDLE, GARY L	19115 E 1100 NORTH RD		WESTVILLEIL	61883	207 ILLINOIS
28-08-108-036	40	Georgetown	GE011	\$2,208	\$13,106	\$0	\$0	\$0	\$0	HOOPINGARNER, JUSTIN	211 ILLINOIS		WESTVILLEIL	61883	211 ILLINOIS
28-08-108-039	40	Georgetown	GE011	\$2,208	\$26,949	\$0	\$0	\$0	\$0	KEELING, JEFFERY & JESSICA	229 ILLINOIS		WESTVILLEIL	61883	229 ILLINOIS
28-08-108-040	40	Georgetown	GE011	\$2,208	\$9,485	\$0	\$0	\$0	\$0	NICKLE, TRISHA	301 ILLINOIS		WESTVILLEIL	61883	301 ILLINOIS
28-08-108-042	40	Georgetown	GE011	\$2,208	\$28,662	\$0	\$0	\$0	\$0	CORBIN, GINGER L	303 ILLINOIS		WESTVILLEIL	61883	303 ILLINOIS
28-08-108-043	40	Georgetown	GE011	\$4,421	\$22,425	\$0	\$0	\$0	\$0	REFFETT, GEORGE B	305 ILLINOIS		WESTVILLEIL	61883	305 ILLINOIS
28-08-108-044	40	Georgetown	GE011	\$4,421	\$36,117	\$0	\$0	\$0	\$0	CRUPPENINK, THOMAS & PAULA	309 ILLINOIS		WESTVILLEIL	61883	309 ILLINOIS
28-08-108-046	40	Georgetown	GE011	\$2,950	\$28,811	\$0	\$0	\$0	\$0	JOHNSON, VICKIE L	415 ILLINOIS		WESTVILLEIL	61883	415 ILLINOIS
28-08-108-047	40	Georgetown	GE011	\$2,208	\$14,666	\$0	\$0	\$0	\$0	BLACK, TIM	419 ILLINOIS		WESTVILLEIL	61883	419 ILLINOIS
28-08-108-048	40	Georgetown	GE011	\$2,208	\$9,134	\$0	\$0	\$0	\$0	HUFFMAN, CLARK W	2622 N PORTLAND ARCH RD		COVINGTONIN	47932	423 ILLINOIS
28-08-108-049	40	Georgetown	GE011	\$2,208	\$7,994	\$0	\$0	\$0	\$0	GEORGE, GINA L	429 ILLINOIS		WESTVILLEIL	61883	429 ILLINOIS
28-08-108-050	40	Georgetown	GE011	\$3,465	\$3,325	\$0	\$0	\$0	\$0	ANDERSON, WADE A	15092 N 1070 EAST RD		FAIRMOUNTIL	61841	725 S STATE
28-08-108-051	40	Georgetown	GE011	\$3,706	\$13,993	\$0	\$0	\$0	\$0	BLACK, DARRICK	721 S STATE		WESTVILLEIL	61883	721 S STATE
28-08-108-053	40	Georgetown	GE011	\$4,073	\$26,061	\$0	\$0	\$0	\$0	LAND, AMY B	717 S STATE		WESTVILLEIL	61883	717 S STATE

08/17/2021

P.08/17/2021	Township	Tax Code	Non Farm Land	Non Farm Building	Farm Land	Farm Building	Mineral	Owner Name 1	Address	Address 2	City/State	Zip Code	Site Address 1	
28-08-108-054	40	Georgetown	GE011	\$4,073	\$17,694	\$0	\$0	\$0	MYERS, CINDY L	715 S STATE	WESTVILLEIL	61883	715 S STATE	
28-08-108-055	40	Georgetown	GE011	\$4,073	\$22,157	\$0	\$0	\$0	HITZEROTH, LARRY D	701 S STATE	WESTVILLEIL	61883	701 S STATE	
28-08-108-056	40	Georgetown	GE011	\$4,416	\$4,808	\$0	\$0	\$0	RAZMUS, JOHN M II	215 ILLINOIS	WESTVILLEIL	61883	215 ILLINOIS	
28-08-109-002	40	Georgetown	GE011	\$1,905	\$12,311	\$0	\$0	\$0	TUCKER, STEVEN & KIMBERLY	105 BRIDGETT	WESTVILLEIL	61883	105 BRIDGETT	
28-08-109-003	40	Georgetown	GE011	\$2,145	\$12,439	\$0	\$0	\$0	LAWLYES, SANDRA L	109 MADISON	WESTVILLEIL	61883	109 BRIDGETT	
28-08-109-005	40	Georgetown	GE011	\$2,208	\$10,628	\$0	\$0	\$0	BENNET, NATHAN	524 E MAIN	WESTVILLEIL	61883	117 BRIDGETT	
28-08-109-007	40	Georgetown	GE011	\$2,208	\$9,956	\$0	\$0	\$0	STEFANIAK, KAITLYN J	125 BRIDGETT	WESTVILLEIL	61883	125 BRIDGETT	
28-08-109-008	40	Georgetown	GE011	\$4,419	\$29,490	\$0	\$0	\$0	FRIDMANSKI, CATHERINE	FRIDMANSKI, RAYMOND	131 BRIDGETT	WESTVILLEIL	61883	131 BRIDGETT
28-08-109-010	40	Georgetown	GE011	\$4,419	\$14,154	\$0	\$0	\$0	FILEBARK, WILMA A ET AL	141 BRIDGETT	WESTVILLEIL	61883	141 BRIDGETT	
28-08-109-012	40	Georgetown	GE011	\$2,208	\$18,270	\$0	\$0	\$0	JOHNSON, LINDA M LIFE EST	145 BRIDGETT	WESTVILLEIL	61883	145 BRIDGETT	
28-08-109-014	40	Georgetown	GE011	\$2,917	\$7,480	\$0	\$0	\$0	ENGLERT, BRADLEY R	203 BRIDGETT	WESTVILLEIL	61883	203 BRIDGETT	
28-08-109-016	40	Georgetown	GE011	\$4,419	\$14,831	\$0	\$0	\$0	DRAPER, JAMES E	209 BRIDGETT	WESTVILLEIL	61883	209 BRIDGETT	
28-08-109-018	40	Georgetown	GE011	\$2,208	\$17,803	\$0	\$0	\$0	CAMPBELL, DAWN	215 BRIDGETT	WESTVILLEIL	61883	215 BRIDGETT	
28-08-109-021	40	Georgetown	GE011	\$2,208	\$18,559	\$0	\$0	\$0	MORETTO, PAUL D	303 BRIDGETT	WESTVILLEIL	61883	303 BRIDGETT	
28-08-109-023	40	Georgetown	GE011	\$2,514	\$28,679	\$0	\$0	\$0	MORETTO, SHIRLEY	307 BRIDGETT	WESTVILLEIL	61883	307 BRIDGETT	
28-08-109-025	40	Georgetown	GE011	\$2,208	\$14,312	\$0	\$0	\$0	WATTS, BETTY LIFE EST	311 BRIDGETT	WESTVILLEIL	61883	311 BRIDGETT	
28-08-110-002	40	Georgetown	GE011	\$1,841	\$10,173	\$0	\$0	\$0	BENNETT, NATHAN G	524 E MAIN	WESTVILLEIL	61883	524 E MAIN	
28-08-110-003	40	Georgetown	GE011	\$2,989	\$28,138	\$0	\$0	\$0	PETERSAK, THOMAS & TRACIE	616 E MAIN	WESTVILLEIL	61883	604 E MAIN	
28-08-110-005	40	Georgetown	GE011	\$8,449	\$9,371	\$0	\$0	\$0	FRIDMANSKI, RAYMOND P	131 BRIDGETT	WESTVILLEIL	61883	114 NICHOLS	
28-08-110-008	40	Georgetown	GE011	\$2,193	\$19,750	\$0	\$0	\$0	BENNETT, HAROLD G	121 NICHOLS	WESTVILLEIL	61883	121 NICHOLS	
28-08-110-012	40	Georgetown	GE011	\$2,818	\$2,930	\$0	\$0	\$0	BENNETT, MICHAEL G	129 NICHOLS	WESTVILLEIL	61883	129 NICHOLS	
28-08-111-001	40	Georgetown	GE011	\$2,860	\$16,595	\$0	\$0	\$0	ANDERSON, SHARON S ETAL	511 INDIANA	WESTVILLEIL	61883	511 INDIANA	
28-08-111-002	40	Georgetown	GE011	\$2,344	\$17,316	\$0	\$0	\$0	KOESTER, STEPHEN F	515 INDIANA	WESTVILLEIL	61883	515 INDIANA	
28-08-111-003	40	Georgetown	GE011	\$3,407	\$16,640	\$0	\$0	\$0	BROUNER, BRITTNEY	519 INDIANA	WESTVILLEIL	61883	519 INDIANA	
28-08-111-004	40	Georgetown	GE011	\$2,646	\$20,287	\$0	\$0	\$0	SMITH, ANITA	512 INDIANA AVE	WESTVILLEIL	61883	512 INDIANA	
28-08-111-005	40	Georgetown	GE011	\$2,427	\$23,350	\$0	\$0	\$0	OLDANI, JOSEPH P & FRANCES	514 INDIANA	WESTVILLEIL	61883	514 INDIANA	
28-08-111-006	40	Georgetown	GE011	\$2,646	\$29,974	\$0	\$0	\$0	SMIT, JONATHA & JENNIFER	518 INDIANA	WESTVILLEIL	61883	518 INDIANA AVE	
28-08-111-007	40	Georgetown	GE011	\$3,444	\$15,987	\$0	\$0	\$0	CURRY, LISA A	BURKE, LISA	520 INDIANA	WESTVILLEIL	61883	520 INDIANA
28-08-111-009	40	Georgetown	GE011	\$4,421	\$30,579	\$0	\$0	\$0	CHROSTOWSKI, JEFF A	511 ILLINOIS	WESTVILLEIL	61883	511 ILLINOIS	
28-08-111-010	40	Georgetown	GE011	\$2,427	\$12,748	\$0	\$0	\$0	NIXON, TERRI A	513 ILLINOIS	WESTVILLEIL	61883	513 ILLINOIS	
28-08-300-003	40	Georgetown	GE011	\$2,877	\$18,888	\$0	\$0	\$0	CUMBOW, JESSICA E	117 OHIO	WESTVILLEIL	61883	117 OHIO	
28-08-300-004	40	Georgetown	GE011	\$3,632	\$20,479	\$0	\$0	\$0	GABEHART, DANIELLE	123 OHIO	WESTVILLEIL	61883	123 OHIO	
28-08-300-005	40	Georgetown	GE011	\$3,514	\$23,275	\$0	\$0	\$0	LANTEIGNE, STEPHEN J	ESTES, LAYNE M	205 OHIO	WESTVILLEIL	61883	205 OHIO
28-08-300-006	40	Georgetown	GE011	\$2,742	\$18,020	\$0	\$0	\$0	THURMAN, BERTHA E	207 OHIO	WESTVILLEIL	61883	207 OHIO	
28-08-300-008	40	Georgetown	GE011	\$2,367	\$22,748	\$0	\$0	\$0	VIROSTEK, LINDA L	7775 S WEST 86TH 208	MIAMI FL	33143	215 OHIO	
28-08-300-009	40	Georgetown	GE011	\$4,686	\$17,749	\$0	\$0	\$0	MERRICK, JENNIFER	219 OHIO	WESTVILLEIL	61883	219 OHIO	
28-08-300-010	40	Georgetown	GE011	\$4,702	\$15,370	\$0	\$0	\$0	SPEARD, JEROMY	14376 E 400 NORTH RD	RIDGE FARM IL	61870	307 OHIO	
28-08-300-011	40	Georgetown	GE011	\$4,740	\$20,375	\$0	\$0	\$0	HART, CHARLOTTE LIFE EST	311 OHIO	WESTVILLEIL	61883	311 OHIO	
28-08-300-013	40	Georgetown	GE011	\$3,773	\$13,639	\$0	\$0	\$0	GETTINGER, WARREN	319 OHIO	WESTVILLEIL	61883	319 OHIO	
28-08-300-014	40	Georgetown	GE011	\$3,537	\$26,601	\$0	\$0	\$0	GIULIANI, CAMRON J	TAPIA JACINTA M	5174 NORTH RIDGE RD UNIT 106	SARASOTA FL	34238	419 OHIO
28-08-300-015	40	Georgetown	GE011	\$3,537	\$27,214	\$0	\$0	\$0	WILLIAMS, SCOTT A	565 ATWOOD	DANVILLEIL	61834	421 OHIO	
28-08-300-016	40	Georgetown	GE011	\$2,359	\$16,729	\$0	\$0	\$0	JENKINS, PATRICIA A	423 OHIO	WESTVILLEIL	61883	423 OHIO	
28-08-300-019	40	Georgetown	GE011	\$4,671	\$9,560	\$0	\$0	\$0	HENNETTE, BETTY	120 OHIO	WESTVILLEIL	61883	120 OHIO	
28-08-300-020	40	Georgetown	GE011	\$5,105	\$21,683	\$0	\$0	\$0	FERPOTTO, TIMOTHY & DEBRA	204 OHIO	WESTVILLEIL	61883	204 OHIO	
28-08-300-021	40	Georgetown	GE011	\$2,352	\$16,074	\$0	\$0	\$0	WRIGHT, ROBIN	208 OHIO	WESTVILLEIL	61883	208 OHIO	
28-08-300-022	40	Georgetown	GE011	\$3,325	\$14,088	\$0	\$0	\$0	HENDRIX, MANDY J	425 OHIO	WESTVILLEIL	61883	425 OHIO	
28-08-301-002	40	Georgetown	GE011	\$2,538	\$8,330	\$0	\$0	\$0	BOCH, STACEY E	805 S STATE	WESTVILLEIL	61883	805 S STATE	
28-08-301-003	40	Georgetown	GE011	\$3,706	\$14,748	\$0	\$0	\$0	BIADE, PHILLIP G	807 S STATE ST	WESTVILLEIL	61883	807 S STATE	
28-08-301-004	40	Georgetown	GE011	\$2,346	\$4,302	\$0	\$0	\$0	SHORNBROUGH, WILL & MELISSA	114 ILLINOIS	WESTVILLEIL	61883	114 ILLINOIS	
28-08-301-005	40	Georgetown	GE011	\$2,646	\$14,208	\$0	\$0	\$0	HARTMAN, BETHANY J	120 ILLINOIS	WESTVILLEIL	61883	120 ILLINOIS	
28-08-301-006	40	Georgetown	GE011	\$2,646	\$13,229	\$0	\$0	\$0	BATHROP, MELISSA	124 ILLINOIS	WESTVILLEIL	61883	124 ILLINOIS	
28-08-301-009	40	Georgetown	GE011	\$3,032	\$27,148	\$0	\$0	\$0	PEARMAN, DAVID & MARIA	208 ILLINOIS AVE	WESTVILLEIL	61883	208 ILLINOIS AVE	
28-08-301-011	40	Georgetown	GE011	\$2,208	\$12,883	\$0	\$0	\$0	NIGRA, LINDSAY J	NIGRA CHELSI J	216 ILLINOIS	WESTVILLEIL	61883	216 ILLINOIS
28-08-301-012	40	Georgetown	GE011	\$2,208	\$4,446	\$0	\$0	\$0	MULLINS, CAROLINE	113 PENN AVE	GEORGETOWN IL	61846	220 ILLINOIS	
28-08-301-013	40	Georgetown	GE011	\$4,419	\$16,127	\$0	\$0	\$0	BONEBRAKE, HAROLD J & REBECCA	224 ILLINOIS	WESTVILLEIL	61883	224 ILLINOIS	
28-08-301-016	40	Georgetown	GE011	\$4,419	\$15,445	\$0	\$0	\$0	BAIRD, PORTER L	302 ILLINOIS AVE	WESTVILLEIL	61883	302 ILLINOIS AVE	
28-08-301-020	40	Georgetown	GE011	\$3,706	\$13,312	\$0	\$0	\$0	NOLAN, JODIE L	815 S STATE	WESTVILLEIL	61883	815 S STATE	
28-08-301-021	40	Georgetown	GE011	\$3,706	\$9,904	\$0	\$0	\$0	O'BRIEN, KELLY F & KIMBERLY C	20197 E 1100 NORTH RD	DANVILLEIL	61834	817 S STATE	
28-08-301-023	40	Georgetown	GE011	\$2,821	\$9,083	\$0	\$0	\$0	MILLER, KATHY	115 OHIO	WESTVILLEIL	61883	115 OHIO	
28-08-301-024	40	Georgetown	GE011	\$2,208	\$12,143	\$0	\$0	\$0	ATWOOD, SUSAN L CAMPBELL	114 OHIO	WESTVILLEIL	61883	114 OHIO	
28-08-301-027	40	Georgetown	GE011	\$3,706	\$12,575	\$0	\$0	\$0	BROOKS, ROBERT D JR	909 S STATE	WESTVILLEIL	61883	909 S STATE	
28-08-301-030	40	Georgetown	GE011	\$3,706	\$10,476	\$0	\$0	\$0	TURNER, JAMES L JR	823 S STATE	WESTVILLEIL	61883	823 S STATE	
28-08-301-031	40	Georgetown	GE011	\$6,623	\$16,451	\$0	\$0	\$0	STONEBRAKER, ERNEST W JR & JUDITH A	308 ILLINOIS	WESTVILLEIL	61883	308 ILLINOIS	
28-08-301-033	40	Georgetown	GE011	\$2,695	\$16,170	\$0	\$0	\$0	DUPREY, ROBERT D JR & CYNTHIA D	204 ILLINOIS	WESTVILLEIL	61883	204 ILLINOIS	
28-08-302-001	40	Georgetown	GE011	\$2,208	\$13,820	\$0	\$0	\$0	BLAKENEY, ANGELA M	19952 E 1100 NORTH RD	DANVILLEIL	61834	312 ILLINOIS	
28-08-302-002	40	Georgetown	GE011	\$2,208	\$17,719	\$0	\$0	\$0	KINCAID, JEFFREY & MARGARET	313 ILLINOIS	WESTVILLEIL	61883	313 ILLINOIS	
28-08-302-003	40	Georgetown	GE011	\$4,420	\$16,646	\$0	\$0	\$0	FINNEY, FRANKLIN D SR	314 ILLINOIS	WESTVILLEIL	61883	314 ILLINOIS	
28-08-302-007	40	Georgetown	GE011	\$1,927	\$14,161	\$0	\$0	\$0	SALTSMAN, JASON & EMILY	426 ILLINOIS	WESTVILLEIL	61883	426 ILLINOIS	
28-08-302-008	40	Georgetown	GE011	\$2,275	\$29,584	\$0	\$0	\$0	WILKUS, SEAN M & LISA K	502 ILLINOIS	WESTVILLEIL	61883	502 ILLINOIS	

08/17/2021

	Township	Tax Code	Non Farm Land	Non Farm Building	Farm Land	Farm Building	Mineral	Owner Name 1	Address	Address 2	City/State	Zip Code	Site Address 1
28-08-302-010	40	Georgetown	GE011	\$2,208	\$16,734	\$0	\$0	\$0	BARNEY, LARRY J	510 ILLINOIS	WESTVILLEIL	61883	510 ILLINOIS
28-08-302-012	40	Georgetown	GE011	\$4,419	\$943	\$0	\$0	\$0	BARNEY, LARRY	510 ILLINOIS	WESTVILLEIL	61883	510 ILLINOIS
28-08-302-014	40	Georgetown	GE011	\$3,317	\$19,777	\$0	\$0	\$0	KLAMAN, SAUNDRA L	518 ILLINOIS	WESTVILLEIL	61883	518 ILLINOIS
28-08-302-015	40	Georgetown	GE011	\$3,317	\$25,456	\$0	\$0	\$0	SHERMAN, KIMBERLY S	520 ILLINOIS	WESTVILLEIL	61883	520 ILLINOIS
28-08-302-020	40	Georgetown	GE011	\$4,105	\$18,765	\$0	\$0	\$0	SIMMONDS, DEANNA	522 ILLINOIS	WESTVILLEIL	61883	522 ILLINOIS
28-08-302-021	40	Georgetown	GE011	\$4,158	\$9,411	\$0	\$0	\$0	ESTES, JANICE L	424 ILLINOIS	WESTVILLEIL	61883	424 ILLINOIS
28-08-303-001	40	Georgetown	GE011	\$2,773	\$19,521	\$0	\$0	\$0	DE BARBA, CHARLES & CINDY	426 OHIO	WESTVILLEIL	61883	426 OHIO
28-08-303-003	40	Georgetown	GE011	\$2,398	\$18,585	\$0	\$0	\$0	JOHNSON, JAMES M	501 OHIO	WESTVILLEIL	61883	501 OHIO
28-08-303-006	40	Georgetown	GE011	\$2,208	\$21,569	\$0	\$0	\$0	COTTRELL, LACEE E	505 OHIO	WESTVILLEIL	61883	505 OHIO
28-08-303-007	40	Georgetown	GE011	\$4,421	\$38,129	\$0	\$0	\$0	SAYON, CARL, % KAREN SAYON	18137 IMPERIAL LANE	ORLAND PARKIL	60467	511 OHIO
28-08-303-014	40	Georgetown	GE011	\$4,370	\$19,740	\$0	\$0	\$0	BROWN, JOHN P	210 OHIO	WESTVILLEIL	61883	210 OHIO
28-08-303-016	40	Georgetown	GE011	\$2,208	\$14,107	\$0	\$0	\$0	BRAY, KIMBERLY L	302 OHIO	WESTVILLEIL	61883	302 OHIO
28-08-303-018	40	Georgetown	GE011	\$3,321	\$20,119	\$0	\$0	\$0	HANEY, TERI L	306 OHIO	WESTVILLEIL	61883	306 OHIO
28-08-303-019	40	Georgetown	GE011	\$2,185	\$20,585	\$0	\$0	\$0	MARTIN, SHAUN S	308 OHIO	WESTVILLEIL	61883	308 OHIO
28-08-303-020	40	Georgetown	GE011	\$2,185	\$18,744	\$0	\$0	\$0	CARTER, CAROL K	310 OHIO	WESTVILLEIL	61883	310 OHIO
28-08-303-022	40	Georgetown	GE011	\$2,208	\$29,654	\$0	\$0	\$0	PRATT, MELISSA	312 OHIO	WESTVILLEIL	61883	312 OHIO
28-08-303-023	40	Georgetown	GE011	\$2,185	\$17,907	\$0	\$0	\$0	GILBREATH, TROY D & DEBRA K	420 OHIO	WESTVILLEIL	61883	420 OHIO
28-08-303-024	40	Georgetown	GE011	\$2,185	\$25,274	\$0	\$0	\$0	PHILLIPS, DAVID JR & MEGAN	422 OHIO	WESTVILLEIL	61883	422 OHIO
28-08-303-025	40	Georgetown	GE011	\$2,127	\$26,337	\$0	\$0	\$0	COOK, CHRISTOPHER D & MISTY	424 E OHIO	WESTVILLEIL	61883	424 E OHIO
28-08-303-027	40	Georgetown	GE011	\$4,253	\$33,152	\$0	\$0	\$0	SERPINAS, WILLIAM	428 OHIO	WESTVILLEIL	61883	428 OHIO
28-08-303-028	40	Georgetown	GE011	\$2,208	\$32,291	\$0	\$0	\$0	HATCHER, GARY J	CHESBROWN, JESSICA L	WESTVILLEIL	61883	502 OHIO
28-08-303-031	40	Georgetown	GE011	\$2,208	\$21,878	\$0	\$0	\$0	SHANNON, DALE	506 OHIO	WESTVILLEIL	61883	506 OHIO
28-08-303-035	40	Georgetown	GE011	\$3,317	\$29,933	\$0	\$0	\$0	ROLINITIS, BERNETTA J	510 OHIO	WESTVILLEIL	61883	510 OHIO
28-08-303-039	40	Georgetown	GE011	\$4,702	\$37,156	\$0	\$0	\$0	CHIARAMELLO, RUTH	513 OHIO	WESTVILLEIL	61883	513 OHIO
28-08-303-040	40	Georgetown	GE011	\$4,702	\$37,156	\$0	\$0	\$0	KENNEDY, JAMES & DALEE	503 OHIO	WESTVILLEIL	61883	503 OHIO
28-08-303-041	40	Georgetown	GE011	\$4,702	\$22,436	\$0	\$0	\$0	DUNHAM, EMMA L	517 OHIO	WESTVILLEIL	61883	517 OHIO
28-08-303-042	40	Georgetown	GE011	\$6,374	\$33,810	\$0	\$0	\$0	WILLIAMS, JANET	520 OHIO	WESTVILLEIL	61883	520 OHIO
28-08-304-001	40	Georgetown	GE011	\$6,176	\$8,146	\$0	\$0	\$0	HARRIS, AMANDA R	917 S STATE ST	WESTVILLEIL	61883	917 S STATE
28-08-304-002	40	Georgetown	GE011	\$5,936	\$14,897	\$0	\$0	\$0	SMITH, JASON P & MELISSA	929 S STATE	WESTVILLEIL	61883	923 S STATE
28-08-304-004	40	Georgetown	GE011	\$2,514	\$9,773	\$0	\$0	\$0	MC ARDLE, GARY	19115 E 1100 NORTH RD	WESTVILLEIL	61883	115 VIRGINIA
28-08-304-005	40	Georgetown	GE011	\$2,514	\$12,544	\$0	\$0	\$0	HUBBARD, SHANE	THOMPSON, CHRISTY	WESTVILLEIL	61883	119 VIRGINIA
28-08-304-006	40	Georgetown	GE011	\$5,004	\$9,696	\$0	\$0	\$0	WITHERSPOON, JOSHUA D	1817 ADAMS	TILTONIL	61833	127 VIRGINIA
28-08-304-008	40	Georgetown	GE011	\$2,514	\$16,614	\$0	\$0	\$0	JOHNSON, VINCE & MARY	3953 N 1150 E RD	INDIANOLAIA	61850	201 VIRGINIA
28-08-304-009	40	Georgetown	GE011	\$2,514	\$15,742	\$0	\$0	\$0	KUPCICK, ANTHONY M	205 VIRGINIA	WESTVILLEIL	61883	205 VIRGINIA
28-08-304-010	40	Georgetown	GE011	\$2,514	\$11,792	\$0	\$0	\$0	KUPCICK, ANTHONY M	205 VIRGINIA	WESTVILLEIL	61883	209 VIRGINIA
28-08-304-011	40	Georgetown	GE011	\$2,514	\$15,902	\$0	\$0	\$0	KENNEDY, JAMES & DA LEE	503 OHIO	WESTVILLEIL	61883	215 VIRGINIA
28-08-304-012	40	Georgetown	GE011	\$2,514	\$7,191	\$0	\$0	\$0	MYERS, ROBERT A III & ELIZABETH	107 RED STORE	WESTVILLEIL	61883	219 VIRGINIA
28-08-304-013	40	Georgetown	GE011	\$5,004	\$17,686	\$0	\$0	\$0	SHAW, JEFFREY M	223 VIRGINIA	WESTVILLEIL	61883	223 VIRGINIA
28-08-304-014	40	Georgetown	GE011	\$4,187	\$35,610	\$0	\$0	\$0	BATES, TALMER T III & HELEN A	301 VIRGINIA	WESTVILLEIL	61883	301 VIRGINIA
28-08-304-015	40	Georgetown	GE011	\$3,241	\$23,168	\$0	\$0	\$0	CHROSTOWSKI, JEFFREY & BARBARA	511 ILLINOIS	WESTVILLEIL	61883	309 VIRGINIA
28-08-304-017	40	Georgetown	GE011	\$5,004	\$11,326	\$0	\$0	\$0	MILLER, JOHN R	407 VIRGINIA	WESTVILLEIL	61883	407 VIRGINIA
28-08-304-018	40	Georgetown	GE011	\$5,004	\$8,771	\$0	\$0	\$0	LUTCHKA, DUANE	411 VIRGINIA	WESTVILLEIL	61883	411 VIRGINIA
28-08-304-019	40	Georgetown	GE011	\$5,004	\$30,679	\$0	\$0	\$0	HARDESTY, JOSHUA D	505 VIRGINIA	WESTVILLEIL	61883	505 VIRGINIA
28-08-304-020	40	Georgetown	GE011	\$5,004	\$36,496	\$0	\$0	\$0	DRAKE, EARL & MARGERIE	511 VIRGINIA	WESTVILLEIL	61883	511 VIRGINIA
28-08-304-021	40	Georgetown	GE011	\$5,004	\$14,212	\$0	\$0	\$0	ASHBAUGH, RICHARD L	521 VIRGINIA	WESTVILLEIL	61883	521 VIRGINIA
28-08-304-022	40	Georgetown	GE011	\$5,004	\$14,982	\$0	\$0	\$0	HAMBLIN, THOMAS C	527 VIRGINIA	WESTVILLEIL	61883	527 VIRGINIA
28-08-304-023	40	Georgetown	GE011	\$3,972	\$26,037	\$0	\$0	\$0	HEFFREN, MARK & RODNEY	531 VIRGINIA	WESTVILLEIL	61883	531 VIRGINIA
28-08-304-024	40	Georgetown	GE011	\$1,910	\$1,699	\$0	\$0	\$0	ROSMAN, DAVID	537 VIRGINIA	WESTVILLEIL	61883	537 VIRGINIA
28-08-304-026	40	Georgetown	GE011	\$6,090	\$10,763	\$0	\$0	\$0	BRYANT, JAMES & KELIE	1009 S STATE	WESTVILLEIL	61883	1009 S STATE
28-08-304-027	40	Georgetown	GE011	\$5,504	\$8,750	\$0	\$0	\$0	DOWNING, RYAN & KIM	1015 S STATE	WESTVILLEIL	61883	1015 S STATE
28-08-304-028	40	Georgetown	GE011	\$3,432	\$20,182	\$0	\$0	\$0	BARNES, CHRISTOPHER L	LOMAX, TIFFANY	WESTVILLEIL	61883	118 VIRGINIA
28-08-304-029	40	Georgetown	GE011	\$5,004	\$500	\$0	\$0	\$0	WITHERSPOON, JOSHUA D	1817 ADAMS	TILTONIL	61833	128 VIRGINIA
28-08-304-030	40	Georgetown	GE011	\$5,004	\$10,904	\$0	\$0	\$0	ARMSTRONG, MICHAEL A	204 VIRGINIA	WESTVILLEIL	61883	204 VIRGINIA
28-08-304-031	40	Georgetown	GE011	\$3,188	\$18,613	\$0	\$0	\$0	GIBBAUDY, MICHAEL L	208 VIRGINIA	WESTVILLEIL	61883	208 VIRGINIA
28-08-304-032	40	Georgetown	GE011	\$3,188	\$17,909	\$0	\$0	\$0	STITT, KAIB	212 VIRGINIA	WESTVILLEIL	61883	212 VIRGINIA
28-08-304-033	40	Georgetown	GE011	\$3,745	\$13,126	\$0	\$0	\$0	EDWARDS, RANDY & NICOLE	218 VIRGINIA	WESTVILLEIL	61883	218 VIRGINIA
28-08-304-034	40	Georgetown	GE011	\$5,004	\$10,067	\$0	\$0	\$0	STIMAC, RODNEY	224 VIRGINIA	WESTVILLEIL	61883	224 VIRGINIA
28-08-304-035	40	Georgetown	GE011	\$5,004	\$20,084	\$0	\$0	\$0	CHIARAMELLO, GEORGE	301 WISCONSIN	WESTVILLEIL	61883	300 VIRGINIA
28-08-304-036	40	Georgetown	GE011	\$2,039	\$4,923	\$0	\$0	\$0	CIRASUOLO, CHARLENE	310 VIRGINIA	WESTVILLEIL	61883	310 VIRGINIA
28-08-304-037	40	Georgetown	GE011	\$3,357	\$26,447	\$0	\$0	\$0	BIAGE, BRUCE K II	312 VIRGINIA	WESTVILLEIL	61883	312 VIRGINIA
28-08-304-043	40	Georgetown	GE011	\$5,004	\$14,728	\$0	\$0	\$0	HEATON, ROBERT E	502 VIRGINIA	WESTVILLEIL	61883	502 VIRGINIA
28-08-304-044	40	Georgetown	GE011	\$5,004	\$4,437	\$0	\$0	\$0	KUPCICK, RONALD	510 VIRGINIA	WESTVILLEIL	61883	510 VIRGINIA
28-08-304-045	40	Georgetown	GE011	\$5,004	\$44,893	\$0	\$0	\$0	BURNS, PAUL W & MEGAN J	520 VIRGINIA	WESTVILLEIL	61883	520 VIRGINIA
28-08-304-046	40	Georgetown	GE011	\$3,767	\$3,963	\$0	\$0	\$0	HART, MEGAN	528 VIRGINIA	WESTVILLEIL	61883	528 VIRGINIA
28-08-304-047	40	Georgetown	GE011	\$2,514	\$10,032	\$0	\$0	\$0	KAGELS, KEVIN & DEBI A	532 VIRGINIA	WESTVILLEIL	61883	532 VIRGINIA
28-08-304-048	40	Georgetown	GE011	\$5,783	\$20,616	\$0	\$0	\$0	BALSAMELO, BRETT J	536 VIRGINIA	WESTVILLEIL	61883	536 VIRGINIA
28-08-304-049	40	Georgetown	GE011	\$4,334	\$15,167	\$0	\$0	\$0	BENNETT, JEANNE	927 S STATE	WESTVILLEIL	61883	927 S STATE
28-08-304-050	40	Georgetown	GE011	\$4,853	\$10,052	\$0	\$0	\$0	MAXWELL, CHASE & REBECCA	1003 S STATE	WESTVILLEIL	61883	1003 S STATE
28-08-304-051	40	Georgetown	GE011	\$10,008	\$19,505	\$0	\$0	\$0	DUPREY, RICKIE A	402 VIRGINIA	WESTVILLEIL	61883	402 VIRGINIA

Property	Township	Tax Code	Non Farm Land	Non Farm Building	Farm Land	Farm Building	Mineral	Owner Name 1	Address	Address 2	City/State	Zip Code	Site Address 1	
28-08-305-001	40	Georgetown	GE011	\$4,853	\$14,558	\$0	\$0	\$0	KNIGHT, ERVIN	1017 S STATE	WESTVILLEIL	61883	1017 S STATE	
28-08-305-005	40	Georgetown	GE011	\$4,913	\$13,085	\$0	\$0	\$0	SELLS, MARK & KIM	117 KENTUCKY	WESTVILLEIL	61883	117 KENTUCKY	
28-08-305-006	40	Georgetown	GE011	\$4,913	\$2,633	\$0	\$0	\$0	MURPHY, ROY L & TERESA	123 KENTUCKY	WESTVILLEIL	61883	123 KENTUCKY	
28-08-305-007	40	Georgetown	GE011	\$4,913	\$6,026	\$0	\$0	\$0	HYCHE, CHERYL	203 KENTUCKY	WESTVILLEIL	61883	203 KENTUCKY	
28-08-305-008	40	Georgetown	GE011	\$4,913	\$10,343	\$0	\$0	\$0	SPESARD RENTALS, LLC	16607 EAST 600 NORTH RD	GEORGETOWNIL	61883	213 KENTUCKY	
28-08-305-009	40	Georgetown	GE011	\$4,913	\$10,679	\$0	\$0	\$0	ANAYA, KRISTINE A	217 KENTUCKY	WESTVILLEIL	61883	217 KENTUCKY	
28-08-305-010	40	Georgetown	GE011	\$4,913	\$15,805	\$0	\$0	\$0	BROWN, JOSHUA & JAYE	227 KENTUCKY	WESTVILLEIL	61883	227 KENTUCKY	
28-08-305-011	40	Georgetown	GE011	\$4,913	\$22,891	\$0	\$0	\$0	FOOTE, JEFFERY H ET AL	231 KENTUCKY AVE	WESTVILLEIL	61883	231 KENTUCKY	
28-08-305-012	40	Georgetown	GE011	\$4,913	\$21,336	\$0	\$0	\$0	COLLINS, ELDON	315 KENTUCKY	WESTVILLEIL	61883	315 KENTUCKY	
28-08-305-015	40	Georgetown	GE011	\$4,853	\$12,959	\$0	\$0	\$0	WEAVER, ANNA	1107 S STATE	WESTVILLEIL	61883	1107 S STATE	
28-08-305-016	40	Georgetown	GE011	\$4,853	\$17,086	\$0	\$0	\$0	BISHOP, AMY & DAVID	1111 S STATE	WESTVILLEIL	61883	1111 S STATE	
28-08-305-017	40	Georgetown	GE011	\$4,913	\$17,047	\$0	\$0	\$0	BURRIS, TYLER J & AMBER D	114 KENTUCKY	WESTVILLEIL	61883	114 KENTUCKY	
28-08-305-018	40	Georgetown	GE011	\$4,913	\$11,263	\$0	\$0	\$0	LUTCHKA, SHELBY L	126 KENTUCKY	WESTVILLEIL	61883	126 KENTUCKY	
28-08-305-021	40	Georgetown	GE011	\$2,558	\$8,492	\$0	\$0	\$0	JOLLEY, GARY	14724 PERRYSVILLE	DANVILLEIL	61834	214 KENTUCKY	
28-08-305-022	40	Georgetown	GE011	\$2,472	\$4,028	\$0	\$0	\$0	GAY, JULIA A TR	202 ELLSWORTH	WESTVILLEIL	61883	216 KENTUCKY	
28-08-305-023	40	Georgetown	GE011	\$2,472	\$6,838	\$0	\$0	\$0	AGUIRRE, KATYRINA	220 KENTUCKY	WESTVILLEIL	61883	220 KENTUCKY	
28-08-305-024	40	Georgetown	GE011	\$5,047	\$21,110	\$0	\$0	\$0	MC GOWAN, KEVIN & MICHELLE	228 KENTUCKY	WESTVILLEIL	61883	228 KENTUCKY	
28-08-305-025	40	Georgetown	GE011	\$2,434	\$11,358	\$0	\$0	\$0	SPEZIA, CHARLENE	230 KENTUCKY	WESTVILLEIL	61883	230 KENTUCKY	
28-08-305-026	40	Georgetown	GE011	\$1,714	\$19,238	\$0	\$0	\$0	MC MASTERS, CLINT & JESSICA	312 KENTUCKY	WESTVILLEIL	61883	312 KENTUCKY	
28-08-305-027	40	Georgetown	GE011	\$3,363	\$6,348	\$0	\$0	\$0	NELK, JERRY	314 KENTUCKY	WESTVILLEIL	61883	314 KENTUCKY	
28-08-305-029	40	Georgetown	GE011	\$4,853	\$20,592	\$0	\$0	\$0	MORELAND, ABBY	1103 S STATE	WESTVILLEIL	61883	1103 S STATE	
28-08-305-031	40	Georgetown	GE011	\$4,327	\$18,969	\$0	\$0	\$0	BRYANT, TERRY D & EDNA	317 KENTUCKY	WESTVILLEIL	61883	317 KENTUCKY	
28-08-305-032	40	Georgetown	GE011	\$588	\$40,732	\$0	\$0	\$0	DE BARBA, DIANA LIFE EST	1002 ENGLISH	WESTVILLEIL	61883	1002 ENGLISH	
28-08-305-034	40	Georgetown	GE011	\$7,107	\$4,614	\$0	\$0	\$0	BUGELLI, STEVE O	210 KENTUCKY	WESTVILLEIL	61883	210 KENTUCKY	
28-08-306-001	40	Georgetown	GE011	\$4,913	\$26,076	\$0	\$0	\$0	BILLINGSLEY, PAM	611 KENTUCKY	WESTVILLEIL	61883	403 KENTUCKY	
28-08-306-002	40	Georgetown	GE011	\$3,363	\$10,926	\$0	\$0	\$0	LUMSARGIS, KEITH	411 KENTUCKY	WESTVILLEIL	61883	411 KENTUCKY	
28-08-306-003	40	Georgetown	GE011	\$4,913	\$23,300	\$0	\$0	\$0	MAHONEY, ANGELETA	419 KENTUCKY	WESTVILLEIL	61883	419 KENTUCKY	
28-08-306-004	40	Georgetown	GE011	\$2,472	\$3,039	\$0	\$0	\$0	PETTICREW, STEVEN W	118 KRANTZ DR	ASHLAND CITYTN	37015	425 KENTUCKY	
28-08-306-006	40	Georgetown	GE011	\$4,913	\$17,722	\$0	\$0	\$0	SHUMAN, RAYMOND D	509 KENTUCKY	WESTVILLEIL	61883	509 KENTUCKY	
28-08-306-014	40	Georgetown	GE011	\$2,472	\$8,287	\$0	\$0	\$0	PHILLIPS, WILLIAM M	508 KENTUCKY	WESTVILLEIL	61883	508 KENTUCKY	
28-08-306-017	40	Georgetown	GE011	\$2,472	\$1,563	\$0	\$0	\$0	WARDLE, MICK	520 KENTUCKY	WESTVILLEIL	61883	520 KENTUCKY ST	
28-08-306-019	40	Georgetown	GE011	\$608	\$39	\$0	\$0	\$0	BINV REAL ESTATE INC	%ED BARNEY	208 W NORTH	DANVILLEIL	61832	429 KENTUCKY
28-08-306-020	40	Georgetown	GE011	\$972	\$7,222	\$0	\$0	\$0	CRAWFORD, HEATHER	507 KENTUCKY	WESTVILLEIL	61883	507 KENTUCKY	
28-08-306-025	40	Georgetown	GE011	\$6,051	\$8,871	\$0	\$0	\$0	SHUMAN, MYRNA A LIFE EST	506 KENTUCKY	WESTVILLEIL	61883	506 KENTUCKY	
28-08-306-026	40	Georgetown	GE011	\$8,701	\$24,515	\$0	\$0	\$0	JORDAN, ERIC T & TRACY R ETAL	420 KENTUCKY	WESTVILLEIL	61883	420 KENTUCKY	
28-08-306-027	40	Georgetown	GE011	\$2,571	\$5,993	\$0	\$0	\$0	EMERY, WILLIAM T & LYNN M	16 LAKEVIEW DR	CATLINIL	61817	402 KENTUCKY	
28-08-306-028	40	Georgetown	GE011	\$4,913	\$12,613	\$0	\$0	\$0	CADE, NICHOLAS A & CHELSIE T	410 KENTUCKY	WESTVILLEIL	61883	410 KENTUCKY	
28-08-306-030	40	Georgetown	GE011	\$8,114	\$12,968	\$0	\$0	\$0	BOLAND, BOBBI D	522 KENTUCKY	WESTVILLEIL	61883	522 KENTUCKY	
28-08-306-031	40	Georgetown	GE011	\$4,197	\$10,369	\$0	\$0	\$0	MEYERS, ROBERT JR	GRIMES-MEYERS AMY	521 KENTUCKY	WESTVILLEIL	61883	521 KENTUCKY
28-08-306-032	40	Georgetown	GE011	\$3,922	\$18,016	\$0	\$0	\$0	SHAPURAS, STEPHEN M & JOYCE	529 KENTUCKY	WESTVILLEIL	61883	529 KENTUCKY	
28-08-307-001	40	Georgetown	GE011	\$5,979	\$14,524	\$0	\$0	\$0	KARUZIS, LEONARD A	1119 S STATE	WESTVILLEIL	61883	1119 S STATE	
28-08-307-002	40	Georgetown	GE011	\$5,979	\$27,835	\$0	\$0	\$0	SPICER, PHYLLIS A	1125 S STATE	WESTVILLEIL	61883	1125 S STATE	
28-08-307-004	40	Georgetown	GE011	\$4,675	\$14,624	\$0	\$0	\$0	BUTIKAS, KAREN LIFE ESTATE, FERRIS JENNIFER	117 MICHIGAN	WESTVILLEIL	61883	117 MICHIGAN	
28-08-307-005	40	Georgetown	GE011	\$4,675	\$23,575	\$0	\$0	\$0	LIPOWSKY, GEORGE	BUTIKAS, MARY	121 MICHIGAN	WESTVILLEIL	61883	121 MICHIGAN
28-08-307-006	40	Georgetown	GE011	\$4,634	\$35,886	\$0	\$0	\$0	MOREMAN, ROBERT L	1127 S STATE	WESTVILLEIL	61883	1127 S STATE	
28-08-308-001	40	Georgetown	GE011	\$4,937	\$11,219	\$0	\$0	\$0	HENNIG, JAMIE L	201 MICHIGAN	WESTVILLEIL	61883	201 MICHIGAN	
28-08-308-002	40	Georgetown	GE011	\$4,937	\$13,076	\$0	\$0	\$0	FRANCIS, SHARRON	215 MICHIGAN	WESTVILLEIL	61883	215 MICHIGAN	
28-08-308-003	40	Georgetown	GE011	\$2,145	\$16,578	\$0	\$0	\$0	WAINBLAY, MICHAEL T	221 MICHIGAN	WESTVILLEIL	61883	221 MICHIGAN	
28-08-308-004	40	Georgetown	GE011	\$2,472	\$14,164	\$0	\$0	\$0	DAVENPORT, MELANIE N	223 MICHIGAN	WESTVILLEIL	61883	223 MICHIGAN	
28-08-308-005	40	Georgetown	GE011	\$2,472	\$8,656	\$0	\$0	\$0	BENNETT, RONALD & BETTY	227 MICHIGAN	WESTVILLEIL	61883	227 MICHIGAN	
28-08-308-006	40	Georgetown	GE011	\$2,514	\$23,470	\$0	\$0	\$0	GANLEY, JAMES C	10169 N 1850 EAST RD	WESTVILLEIL	61883	301 MICHIGAN	
28-08-308-007	40	Georgetown	GE011	\$2,449	\$13,610	\$0	\$0	\$0	HILL, TRINA L	305 MICHIGAN	WESTVILLEIL	61883	305 MICHIGAN	
28-08-308-008	40	Georgetown	GE011	\$4,937	\$7,892	\$0	\$0	\$0	LIPOUSKY, NICK	315 MICHIGAN	WESTVILLEIL	61883	315 MICHIGAN	
28-08-308-011	40	Georgetown	GE011	\$4,895	\$19,216	\$0	\$0	\$0	FELGENHAUER, WILLIAM	1129 ENGLISH	WESTVILLEIL	61883	1129 ENGLISH	
28-08-308-012	40	Georgetown	GE011	\$4,895	\$21,298	\$0	\$0	\$0	SCHULZ, SANDRA	403 MICHIGAN	WESTVILLEIL	61883	403 MICHIGAN	
28-08-308-013	40	Georgetown	GE011	\$5,961	\$36,915	\$0	\$0	\$0	ELLIS, ROBERT & CHRISTINA	407 MICHIGAN	WESTVILLEIL	61883	407 MICHIGAN	
28-08-308-014	40	Georgetown	GE011	\$2,989	\$29,471	\$0	\$0	\$0	PONDER, DAVID & MARIAN	409 MICHIGAN	WESTVILLEIL	61883	409 MICHIGAN	
28-08-308-018	40	Georgetown	GE011	\$7,629	\$7,119	\$0	\$0	\$0	UNITIS, HELEN	4519 RIPON	CRYSTAL LAKEIL	60012	541 MICHIGAN	
28-08-308-019	40	Georgetown	GE011	\$2,989	\$27,157	\$0	\$0	\$0	JACKSON, DAVID A & SAMANTHA	411 MICHIGAN	WESTVILLEIL	61883	411 MICHIGAN	
28-08-309-002	40	Georgetown	GE011	\$5,461	\$15,205	\$0	\$0	\$0	SERMERSHEIM, CHARLES	1209 S STATE	WESTVILLEIL	61883	1209 S STATE	
28-08-309-003	40	Georgetown	GE011	\$5,461	\$11,776	\$0	\$0	\$0	FREEDOM MORTGAGE CORPORATION	10500 KINCAID	FISHERSIN	46037	1215 S STATE	
28-08-309-005	40	Georgetown	GE011	\$4,334	\$13,923	\$0	\$0	\$0	RUMMEL, RYAN M	MARIAGE, ABBEY L	116 MICHIGAN	WESTVILLEIL	61883	116 MICHIGAN
28-08-309-006	40	Georgetown	GE011	\$4,334	\$23,641	\$0	\$0	\$0	MILEWSKI, MARY ANN	206 MICHIGAN	WESTVILLEIL	61883	122 MICHIGAN	
28-08-309-007	40	Georgetown	GE011	\$4,334	\$9,065	\$0	\$0	\$0	MILEWSKI, MARY ANN	206 MICHIGAN	WESTVILLEIL	61883	206 MICHIGAN	
28-08-309-008	40	Georgetown	GE011	\$4,334	\$14,373	\$0	\$0	\$0	CARSON, LINDA K	214 MICHIGAN	WESTVILLEIL	61883	214 MICHIGAN	
28-08-309-009	40	Georgetown	GE011	\$4,334	\$11,458	\$0	\$0	\$0	SLEVA, SYLVIA	218 MICHIGAN	WESTVILLEIL	61883	218 MICHIGAN	
28-08-309-010	40	Georgetown	GE011	\$4,334	\$6,392	\$0	\$0	\$0	FRAZIER, JEFF W & TERESA	224 MICHIGAN	WESTVILLEIL	61883	224 MICHIGAN	
28-08-309-011	40	Georgetown	GE011	\$4,334	\$21,786	\$0	\$0	\$0	LOMAX, ROBERT A	304 MICHIGAN	WESTVILLEIL	61883	304 MICHIGAN	
28-08-309-012	40	Georgetown	GE011	\$2,937	\$18,817	\$0	\$0	\$0	RACH, RAYMOND	10970 N 980 E RD	FAIRMOUNTIL	61841	314 MICHIGAN	

P 08/17/2021

		Township	Tax Code	Non Farm Land	Non Farm Building	Farm Land	Farm Building	Mineral	Owner Name 1	Address	Address 2	City/State	Zip Code	Site Address 1
28-08-309-013	40	Georgetown	GE011	\$2,167	\$8,125	\$0	\$0	\$0	GAY, JULIA	202 ELLSWORTH		WESTVILLEIL	61883	316 MICHIGAN
28-08-309-014	40	Georgetown	GE011	\$2,167	\$8,396	\$0	\$0	\$0	GILBREATH, STEVEN	318 MICHIGAN		WESTVILLEIL	61883	318 MICHIGAN
28-08-309-016	40	Georgetown	GE011	\$3,160	\$11,535	\$0	\$0	\$0	WEAVER, JOHN	15099 E 400 NORTH RD		RIDGEFARMIL	61870	119 WISCONSIN
28-08-309-019	40	Georgetown	GE011	\$2,646	\$12,953	\$0	\$0	\$0	SNOOK, JOSEPHINE M	209 WISCONSIN		WESTVILLEIL	61883	209 WISCONSIN
28-08-309-020	40	Georgetown	GE011	\$2,860	\$27,543	\$0	\$0	\$0	TAYLOR, JASON E	211 WISCONSIN		WESTVILLEIL	61883	211 WISCONSIN
28-08-309-021	40	Georgetown	GE011	\$2,685	\$26,115	\$0	\$0	\$0	HALUSKA, DONNA J	213 WISCONSIN		WESTVILLEIL	61883	213 WISCONSIN
28-08-309-022	40	Georgetown	GE011	\$2,860	\$21,940	\$0	\$0	\$0	GROVE, MARCUS	215 WISCONSIN		WESTVILLEIL	61883	215 WISCONSIN
28-08-309-023	40	Georgetown	GE011	\$4,334	\$16,140	\$0	\$0	\$0	CHIARAMELLO, GEORGE A JR	301 WISCONSIN		WESTVILLEIL	61883	301 WISCONSIN
28-08-309-024	40	Georgetown	GE011	\$4,334	\$25,470	\$0	\$0	\$0	RICHARDS, BARBARA	309 WISCONSIN		WESTVILLEIL	61883	309 WISCONSIN
28-08-309-025	40	Georgetown	GE011	\$4,334	\$10,042	\$0	\$0	\$0	BARNES, STEPHEN	321 WISCONSIN		WESTVILLEIL	61883	321 WISCONSIN
28-08-309-027	40	Georgetown	GE011	\$5,067	\$19,456	\$0	\$0	\$0	FERTALY, MARY C EST	15354 E 400 NORTH RD		RIDGE FARMIL	61870	1307 S STATE
28-08-309-028	40	Georgetown	GE011	\$5,461	\$16,921	\$0	\$0	\$0	AUTER, MATTHEW	1311 S STATE		WESTVILLEIL	61883	1311 S STATE
28-08-309-029	40	Georgetown	GE011	\$3,665	\$13,566	\$0	\$0	\$0	CODPRIDER, NEVIN K	118 WISCONSIN		WESTVILLEIL	61883	118 WISCONSIN
28-08-309-030	40	Georgetown	GE011	\$3,665	\$20,771	\$0	\$0	\$0	BALCHUK, DORIS LIFE ESTATE	118-2 WISCONSIN		WESTVILLEIL	61883	118-2 WISCONSIN
28-08-309-031	40	Georgetown	GE011	\$4,963	\$12,186	\$0	\$0	\$0	LAPPIN, BRADLEY & TERESA	126 WISCONSIN		WESTVILLEIL	61883	126 WISCONSIN
28-08-309-032	40	Georgetown	GE011	\$4,963	\$13,245	\$0	\$0	\$0	HOWARD, ANGELA	744 W MAIN		WESTVILLEIL	61883	202 WISCONSIN
28-08-309-033	40	Georgetown	GE011	\$3,400	\$7,490	\$0	\$0	\$0	SLIVA, TERESA	210 WISCONSIN		WESTVILLEIL	61883	210 WISCONSIN
28-08-309-036	40	Georgetown	GE011	\$3,400	\$1,623	\$0	\$0	\$0	HOWARD, ANGELA	744 W MAIN		WESTVILLEIL	61883	226 WISCONSIN
28-08-309-037	40	Georgetown	GE011	\$4,963	\$12,093	\$0	\$0	\$0	MARTIN, LIPA	3025 GEORGETOWN RD		WESTVILLEIL	61883	304 WISCONSIN
28-08-309-038	40	Georgetown	GE011	\$4,963	\$22,230	\$0	\$0	\$0	COPE, ROBERT C	308 WISCONSIN		WESTVILLEIL	61883	308 WISCONSIN
28-08-309-039	40	Georgetown	GE011	\$4,963	\$10,389	\$0	\$0	\$0	CHEESMAN, DENNIS & DONYA	322 WISCONSIN		WESTVILLEIL	61883	322 WISCONSIN
28-08-309-041	40	Georgetown	GE011	\$3,217	\$18,628	\$0	\$0	\$0	JOHNSON, AARON E	MARTIN, AMY JO	1325 S STATE	WESTVILLEIL	61883	1325 S STATE
28-08-309-043	40	Georgetown	GE011	\$4,963	\$31,766	\$0	\$0	\$0	CHROSTOWSKI, BRITTANY	GRIFFITH, STEVEN	201 CONNECTICUT	WESTVILLEIL	61883	201 CONNECTICUT
28-08-309-046	40	Georgetown	GE011	\$4,963	\$26,972	\$0	\$0	\$0	BARTON, EILEEN A	205 CONNECTICUT		WESTVILLEIL	61883	205 CONNECTICUT
28-08-309-047	40	Georgetown	GE011	\$4,455	\$40,224	\$0	\$0	\$0	JONES, RICK & DORRIE	207 CONNECTICUT		WESTVILLEIL	61883	207 CONNECTICUT
28-08-309-048	40	Georgetown	GE011	\$3,941	\$59,416	\$0	\$0	\$0	DIGBY, RAYMOND & REBECCA	211 CONNECTICUT		WESTVILLEIL	61883	211 CONNECTICUT
28-08-309-049	40	Georgetown	GE011	\$3,941	\$50,256	\$0	\$0	\$0	DAVIS, JUSTIN	213 CONNECTICUT		WESTVILLEIL	61883	213 CONNECTICUT
28-08-309-050	40	Georgetown	GE011	\$3,941	\$54,040	\$0	\$0	\$0	STREBIN, TROY A	BATES AMY E	215 CONNECTICUT	WESTVILLEIL	61883	215 CONNECTICUT
28-08-309-051	40	Georgetown	GE011	\$4,937	\$30,413	\$0	\$0	\$0	ROBERTS, JANIS	311 CONNECTICUT		WESTVILLEIL	61883	311 CONNECTICUT
28-08-309-052	40	Georgetown	GE011	\$4,963	\$12,439	\$0	\$0	\$0	LANKSTON, MICHAEL	321 CONNECTICUT		WESTVILLEIL	61883	321 CONNECTICUT
28-08-309-054	40	Georgetown	GE011	\$5,461	\$12,654	\$0	\$0	\$0	FERTALY, MARY C EST	15354 E 400 NORTH RD		RIDGE FARMIL	61870	1409 S STATE
28-08-309-055	40	Georgetown	GE011	\$5,461	\$1,332	\$0	\$0	\$0	BARNEY, EDWIN C SR & BARBARA	9 RUE LE PETITE		WESTVILLEIL	61883	1415 S STATE
28-08-309-056	40	Georgetown	GE011	\$4,963	\$21,700	\$0	\$0	\$0	FERTALY, LOIS C	208 CONNECTICUT		WESTVILLEIL	61883	208 CONNECTICUT
28-08-309-057	40	Georgetown	GE011	\$3,400	\$22,654	\$0	\$0	\$0	BRAZAS FAMILY TRUST	BEVERLY J BRAZAS TRTE	202 CONNECTICUT	WESTVILLEIL	61883	202 CONNECTICUT
28-08-309-058	40	Georgetown	GE011	\$4,963	\$13,400	\$0	\$0	\$0	MC CORKLE, JEREMIAH	204 CONNECTICUT		WESTVILLEIL	61883	204 CONNECTICUT
28-08-309-059	40	Georgetown	GE011	\$4,963	\$14,062	\$0	\$0	\$0	JONES, NICHOLAS	STEINWAND, JODI	212 CONNECTICUT	WESTVILLEIL	61883	212 CONNECTICUT
28-08-309-060	40	Georgetown	GE011	\$4,963	\$40,309	\$0	\$0	\$0	WADSWORTH, BLAKE R	NESBITT HALEIGH D	214 CONNECTICUT	WESTVILLEIL	61883	214 CONNECTICUT
28-08-309-067	40	Georgetown	GE011	\$5,461	\$11,306	\$0	\$0	\$0	GRAHAM, MICHAEL P	HALUSKA, JAMES J	1319 S STATE	WESTVILLEIL	61883	1319 S STATE
28-08-309-068	40	Georgetown	GE011	\$5,461	\$30,553	\$0	\$0	\$0	SHAW, ELAINE E	1331 S STATE	POB 252	WESTVILLEIL	61883	1331 S STATE
28-08-309-069	40	Georgetown	GE011	\$3,536	\$13,820	\$0	\$0	\$0	ANDERSON, WADE A	15092 N 1070 EAST RD		FAIRMOUNTIL	61841	1301 S STATE
28-08-309-070	40	Georgetown	GE011	\$3,519	\$16,029	\$0	\$0	\$0	HOWELL, MARY ANN	102 MICHIGAN		WESTVILLEIL	61883	102 MICHIGAN
28-08-309-072	40	Georgetown	GE011	\$5,461	\$21,808	\$0	\$0	\$0	PEARSON, EMILY	1403 S STATE		WESTVILLEIL	61883	1403 S STATE
28-08-309-073	40	Georgetown	GE011	\$4,645	\$26,446	\$0	\$0	\$0	TREADWAY, TERRANCE JR	224 WISCONSIN		WESTVILLEIL	61883	224 WISCONSIN
28-08-309-074	40	Georgetown	GE011	\$2,569	\$12,597	\$0	\$0	\$0	ORRICK, JASON	DELANOIS, CYNTHIA	322 CONNECTICUT	WESTVILLEIL	61883	322 CONNECTICUT
28-08-309-075	40	Georgetown	GE011	\$2,633	\$29,460	\$0	\$0	\$0	DELANOIS, DAVID & CYNTHIA	1410 ENGLISH		WESTVILLEIL	61883	1410 ENGLISH
28-08-309-076	40	Georgetown	GE011	\$4,527	\$29,667	\$0	\$0	\$0	CRUPPENINK, SUSAN K	123 WISCONSIN		WESTVILLEIL	61883	123 WISCONSIN
28-08-309-077	40	Georgetown	GE011	\$9,887	\$49,095	\$0	\$0	\$0	QUICK, DAVID P & VERNA M	312 CONNECTICUT		WESTVILLEIL	61883	312 CONNECTICUT
28-08-310-001	40	Georgetown	GE011	\$2,322	\$14,655	\$0	\$0	\$0	COPE, ROBERT C	308 WISCONSIN AVE		WESTVILLEIL	61883	1212 ENGLISH
28-08-310-002	40	Georgetown	GE011	\$1,537	\$13,458	\$0	\$0	\$0	STARK, DEBRA S	402 MICHIGAN		WESTVILLEIL	61883	402 MICHIGAN
28-08-310-003	40	Georgetown	GE011	\$1,690	\$17,860	\$0	\$0	\$0	KIGER, CARA L SANDERSON	404 MICHIGAN		WESTVILLEIL	61883	404 MICHIGAN
28-08-310-004	40	Georgetown	GE011	\$2,449	\$31,601	\$0	\$0	\$0	BOWMAN, ROBERT L & BARBARA	406 MICHIGAN		WESTVILLEIL	61883	406 MICHIGAN
28-08-310-005	40	Georgetown	GE011	\$1,820	\$32,833	\$0	\$0	\$0	TROGLIA, LOIS	408 MICHIGAN		WESTVILLEIL	61883	408 MICHIGAN
28-08-310-006	40	Georgetown	GE011	\$2,193	\$15,343	\$0	\$0	\$0	JENNESS, BEN H	524 E MADISON		CHRISMANIL	61924	410 MICHIGAN
28-08-310-008	40	Georgetown	GE011	\$2,449	\$31,042	\$0	\$0	\$0	MERLIE, IANTHA J TR	1214 ENGLISH		WESTVILLEIL	61883	1214 ENGLISH
28-08-310-009	40	Georgetown	GE011	\$3,388	\$33,395	\$0	\$0	\$0	SCHULTZ, RICKIE & KAREN	412 MICHIGAN		WESTVILLEIL	61883	412 MICHIGAN
28-08-310-010	40	Georgetown	GE011	\$3,388	\$33,134	\$0	\$0	\$0	REFFETT, LORI L	414 MICHIGAN		WESTVILLEIL	61883	414 MICHIGAN
28-08-311-001	40	Georgetown	GE011	\$310	\$16,015	\$0	\$0	\$0	DANZL, RICK	PO BOX 962		CATLINIL	61817	1313 ENGLISH
28-08-311-002	40	Georgetown	GE011	\$4,444	\$26,587	\$0	\$0	\$0	QUICK, LEE & JANNELLE	1331 ENGLISH		WESTVILLEIL	61883	1331 ENGLISH
28-08-311-004	40	Georgetown	GE011	\$1,298	\$51,333	\$0	\$0	\$0	FAVA, DONALD G	1216 ENGLISH		WESTVILLEIL	61883	1216 ENGLISH
28-17-102-003	40	Georgetown	GE011	\$5,902	\$21,537	\$0	\$0	\$0	WASHKOWIAK, LINDA K	PAYNE, JANET	405 VERMONT	WESTVILLEIL	61883	405 VERMONT
28-05-100-022	40	Georgetown	GE012	\$5,462	\$15,735	\$0	\$0	\$0	MC NEESE, NATHAN	SHERMAN, STEPHANIE	430 E KELLY	WESTVILLEIL	61883	430 E KELLY
28-05-100-034	40	Georgetown	GE012	\$4,086	\$25,247	\$0	\$0	\$0	SCAGGS, EDWARD	49 SHAW		WESTVILLEIL	61883	49 SHAW
28-05-105-002	40	Georgetown	GE012	\$4,788	\$114	\$0	\$0	\$0	DEBAM ENTERPRISES LLC	% DEBORAH A MARTIN	20 ORLEA	BELGIUMIL	61883	504 E KELLY
28-05-105-005	40	Georgetown	GE012	\$4,003	\$19,067	\$0	\$0	\$0	DELHAYE, JAMES A	6 SHAW		WESTVILLEIL	61883	6 SHAW
28-05-105-006	40	Georgetown	GE012	\$4,003	\$21,016	\$0	\$0	\$0	SAPP, BRENT & MISTY	12 SHAW		WESTVILLEIL	61883	12 SHAW
28-05-105-007	40	Georgetown	GE012	\$3,727	\$12,620	\$0	\$0	\$0	MC NEESE, DAVID A	11 SHAW		WESTVILLEIL	61883	11 SHAW
28-05-105-008	40	Georgetown	GE012	\$3,184	\$3,417	\$0	\$0	\$0	LETE, MARK	16 SHAW		WESTVILLEIL	61883	16 SHAW
28-05-105-009	40	Georgetown	GE012	\$2,004	\$9,912	\$0	\$0	\$0	RONK, LINDA S	CARNAGHI, TAMMY	15 SHAW	WESTVILLEIL	61883	15 SHAW
28-05-105-010	40	Georgetown	GE012	\$3,727	\$22,666	\$0	\$0	\$0	MILLER, SUE ANN	18 SHAW		WESTVILLEIL	61883	18 SHAW

08/17/2021

	Township	Tax Code	Non Farm Land	Non Farm Building	Farm Land	Farm Building	Mineral	Owner Name 1	Address	Address 2	City/State	Zip Code	Site Address 1
28-05-105-011	40	Georgetown	GE012	\$3,466	\$26,275	\$0	\$0	\$0	DELP, WILLIAM R	19 SHAW	WESTVILLEIL	61883	19 SHAW
28-05-105-012	40	Georgetown	GE012	\$3,087	\$10,873	\$0	\$0	\$0	MC KELVEY, WADE	21 SHAW	WESTVILLEIL	61883	21 SHAW
28-05-105-013	40	Georgetown	GE012	\$3,727	\$18,638	\$0	\$0	\$0	MAYORS, KAREN	22 SHAW	WESTVILLEIL	61883	22 SHAW
28-05-105-015	40	Georgetown	GE012	\$3,422	\$11,516	\$0	\$0	\$0	JENKINS, TIMOTHY A SR & LISA A	28 SHAW	WESTVILLEIL	61883	28 SHAW
28-05-105-016	40	Georgetown	GE012	\$3,437	\$13,563	\$0	\$0	\$0	DEBAM ENTERPRISES LLC	% DEBORAH MARTIN	20 ORLEA	61883	
28-05-105-017	40	Georgetown	GE012	\$3,141	\$22,272	\$0	\$0	\$0	MC DANIEL, JEFFREY L SR & BILLIE JO	30 SHAW	PO BOX 211	61883	30 SHAW
28-05-105-019	40	Georgetown	GE012	\$2,985	\$43,280	\$0	\$0	\$0	WOODS, RALPH R & LINDA	32 SHAW		61883	32 SHAW
28-05-105-021	40	Georgetown	GE012	\$1,507	\$3,111	\$0	\$0	\$0	NICHOLAS, BETTY	POB 282		61883	40 SHAW
28-05-105-023	40	Georgetown	GE012	\$2,208	\$12,081	\$0	\$0	\$0	PICKERING, CHARLES E SR	46 SHAW		61883	46 SHAW
28-05-105-024	40	Georgetown	GE012	\$1,662	\$4,500	\$0	\$0	\$0	MC DANIEL, JEFFREY L SR & BILLIE JO	30 SHAW	PO BOX 211	61883	47 SHAW
28-05-105-025	40	Georgetown	GE012	\$2,408	\$16,216	\$0	\$0	\$0	ELDRIDGE, DEBORAH J	37 SHAW		61883	37 SHAW
28-05-105-027	40	Georgetown	GE012	\$3,595	\$21,921	\$0	\$0	\$0	SPEZIA, DURLYN K	508 E KELLY		61883	508 E KELLY
28-05-106-001	40	Georgetown	GE012	\$3,595	\$17,898	\$0	\$0	\$0	COX, ABIGAIL	510 E KELLY		61883	510 E KELLY
28-05-106-002	40	Georgetown	GE012	\$3,141	\$20,107	\$0	\$0	\$0	TAYLOR, ROB A & KELLI	6 ORLEA		61883	6 ORLEA
28-05-106-003	40	Georgetown	GE012	\$1,820	\$9,845	\$0	\$0	\$0	DEBAM ENTERPRISES LLC	% DEBORAH MARTIN	20 ORLEA	61883	602 E KELLY
28-05-106-005	40	Georgetown	GE012	\$3,031	\$15,111	\$0	\$0	\$0	LETE, PEGGY TR	604 E KELLY		61883	604 E KELLY
28-05-106-006	40	Georgetown	GE012	\$1,866	\$19,637	\$0	\$0	\$0	HIGH, HARL & KATHY	10 ORLEA		61883	10 ORLEA
28-05-106-007	40	Georgetown	GE012	\$3,068	\$8,551	\$0	\$0	\$0	WARD, STEVEN A & RONDA A	11 ORLEA		61883	11 ORLEA
28-05-106-008	40	Georgetown	GE012	\$2,132	\$2,555	\$0	\$0	\$0	HIGH, HARL & KATHY JO	10 ORLEA		61883	
28-05-106-009	40	Georgetown	GE012	\$1,841	\$9,591	\$0	\$0	\$0	CURRY, MARGARET J	13 ORLEA		61883	13 ORLEA
28-05-106-010	40	Georgetown	GE012	\$1,820	\$16,916	\$0	\$0	\$0	DEBAM ENTERPRISES, LLC, % DEBORAH MARTIN	20 ORLEA		61883	14 ORLEA
28-05-106-011	40	Georgetown	GE012	\$1,841	\$1,601	\$0	\$0	\$0	FALLETTI, MICHAEL	947 N SANDHILL RD	COVINGTONIN	47932	15 ORLEA
28-05-106-012	40	Georgetown	GE012	\$1,749	\$5,364	\$0	\$0	\$0	MC ARDLE, GARY L	19115 E 1100 NORTH RD		61883	16 ORLEA
28-05-106-013	40	Georgetown	GE012	\$1,927	\$11,276	\$0	\$0	\$0	DEBAM ENTERPRISES LLC	% DEBORAH A MARTIN	20 ORLEA	61883	18 ORLEA
28-05-106-014	40	Georgetown	GE012	\$2,346	\$10,575	\$0	\$0	\$0	VALLANGEON, SANDRA	17 ORLEA		61883	17 ORLEA
28-05-106-015	40	Georgetown	GE012	\$3,444	\$11,276	\$0	\$0	\$0	MARTIN, DEBORAH A	20 ORLEA		61883	20 ORLEA
28-05-106-018	40	Georgetown	GE012	\$3,444	\$10,252	\$0	\$0	\$0	LETE, CATHY M	23 ORLEA		61883	23 ORLEA
28-05-106-019	40	Georgetown	GE012	\$1,386	\$11,091	\$0	\$0	\$0	DEBAM ENTERPRISES LLC	% DEBORAH MARTIN	20 ORLEA	61883	24 ORLEA
28-05-106-021	40	Georgetown	GE012	\$3,230	\$9,554	\$0	\$0	\$0	MYERS, ROBERT W	31 ORLEA		61883	
28-05-106-022	40	Georgetown	GE012	\$2,322	\$1,952	\$0	\$0	\$0	DEBAM ENTERPRISES LLC	% DEBORAH MARTIN	20 ORLEA	61883	30 ORLEA
28-05-106-023	40	Georgetown	GE012	\$2,581	\$28,676	\$0	\$0	\$0	MYERS, ROBERT W	31 ORLEA		61883	31 ORLEA
28-05-106-024	40	Georgetown	GE012	\$2,322	\$17,822	\$0	\$0	\$0	DEBAM ENTERPRISES LLC	% DEBORAH MARTIN	20 ORLEA	61883	32 ORLEA
28-05-106-025	40	Georgetown	GE012	\$2,534	\$16,706	\$0	\$0	\$0	CUMMINGS, MICHAEL	33 ORLEA		61883	33 ORLEA
28-05-106-026	40	Georgetown	GE012	\$2,685	\$5,521	\$0	\$0	\$0	ELDRIDGE, HEATH	111 ORCHARD	CATLINIL	61817	510 DELANOIS
28-05-106-027	40	Georgetown	GE012	\$2,160	\$14,511	\$0	\$0	\$0	VALANGEON, MARC A & BRENDA S	37 ORLEA		61883	37 ORLEA
28-05-106-032	40	Georgetown	GE012	\$2,208	\$31,328	\$0	\$0	\$0	CLINE, JONATHAN DAVID & BARBARA S	45 ORLEA		61883	45 ORLEA
28-05-107-002	40	Georgetown	GE012	\$1,651	\$2,039	\$0	\$0	\$0	GAY, JIMMY	% CHARLES & VALLE SHELBY	18883 E 1250 NORTH RD	61834	608 E KELLY
28-05-107-003	40	Georgetown	GE012	\$2,039	\$17,264	\$0	\$0	\$0	WOODS, DOROTHY M	612 E KELLY		61883	612 E KELLY
28-05-107-004	40	Georgetown	GE012	\$2,950	\$8,580	\$0	\$0	\$0	WRIGHT, ALLYSON	702 E KELLY		61883	702 E KELLY
28-05-107-005	40	Georgetown	GE012	\$3,574	\$7,773	\$0	\$0	\$0	SPEZIA, JERRY B & JERIL	704 KELLY		61883	704 E KELLY
28-05-107-006	40	Georgetown	GE012	\$3,965	\$7,216	\$0	\$0	\$0	CADLE, CAROL S	6 DEQUIMPAL		61883	6 DEQUIMPAL
28-05-107-008	40	Georgetown	GE012	\$1,841	\$7,362	\$0	\$0	\$0	SAUNDERS, DEBRA L	10 DEQUIMPAL		61883	10 DEQUIMPAL
28-05-107-009	40	Georgetown	GE012	\$1,841	\$4,018	\$0	\$0	\$0	NEVELS, LILY	% CAROL CADLE	6 DEQUIMPAL	61883	
28-05-107-012	40	Georgetown	GE012	\$1,841	\$421	\$0	\$0	\$0	EQUITY TRUST CO	FBO PAM ALBIN	26864 A SHAKE RAG	61834	16 DEQUIMPAL
28-05-107-014	40	Georgetown	GE012	\$1,714	\$5,353	\$0	\$0	\$0	NOEL, MICHAEL & ROBIN	18 DEQUIMPAL		61883	18 DEQUIMPAL
28-05-107-015	40	Georgetown	GE012	\$2,054	\$11,656	\$0	\$0	\$0	HOSEA, MICHAEL & SHANDRA	19 DEQUIMPAL		61883	19 DEQUIMPAL
28-05-107-016	40	Georgetown	GE012	\$1,714	\$8,514	\$0	\$0	\$0	SMITH, ANNA M, % MICHAEL C WOODS	2644 MUELLER HILL RD.	PINCKNEYVILLEIL	62274	20 DEQUIMPAL
28-05-107-017	40	Georgetown	GE012	\$1,364	\$111	\$0	\$0	\$0	VC HOLDINGS, LLC	PO BOX 898	CATLINIL	61817	19.5 DEQUIMPAL
28-05-107-019	40	Georgetown	GE012	\$1,636	\$200	\$0	\$0	\$0	VC HOLDINGS, LLC	PO BOX 898	CATLINIL	61817	21 DEQUIMPAL
28-05-107-020	40	Georgetown	GE012	\$1,737	\$567	\$0	\$0	\$0	DEBAM ENTERPRISES LLC	20 ORLEA	BELGIUMIL	61883	28 DEQUIMPAL
28-05-107-021	40	Georgetown	GE012	\$1,714	\$1,115	\$0	\$0	\$0	BARNEY JOHN	11 MC VEY, APT 3	DANVILLEIL	61832	
28-05-107-025	40	Georgetown	GE012	\$1,579	\$14,133	\$0	\$0	\$0	HALL, SEIGEL H	30 DEQUIMPAL		61883	30 DEQUIMPAL
28-05-107-026	40	Georgetown	GE012	\$2,145	\$14,791	\$0	\$0	\$0	ISAAC, TRAVIS L	609 DELANOIS		61883	609 DELANOIS
28-05-107-029	40	Georgetown	GE012	\$2,305	\$1,132	\$0	\$0	\$0	TATMAN, RONALD & CHRISTINE	43 DEQUIMPAL		61883	37 DEQUIMPAL
28-05-107-030	40	Georgetown	GE012	\$1,686	\$16,272	\$0	\$0	\$0	PHILLIPS, LUKE J	36 DEQUIMPAL		61883	36 DEQUIMPAL
28-05-107-032	40	Georgetown	GE012	\$1,362	\$8,802	\$0	\$0	\$0	VALLANGEON, RONALD & MILDRED	40 DEQUIMPAUL		61883	40 DEQUIMPAUL
28-05-107-034	40	Georgetown	GE012	\$521	\$6,344	\$0	\$0	\$0	VALLANGEON, RICHARD SR	% KATHY CLINE	117 PENZ DR	61858	42 DEQUIMPAL
28-05-107-036	40	Georgetown	GE012	\$1,318	\$12,611	\$0	\$0	\$0	EDWARDS, JENNIFER	508 MACK		61883	38 DEQUIMPAL
28-05-107-038	40	Georgetown	GE012	\$5,550	\$9,118	\$0	\$0	\$0	TATMAN, CHRISTINE	43 DEQUIMPAL		61883	43 DEQUIMPAL
28-05-107-039	40	Georgetown	GE012	\$2,379	\$6,298	\$0	\$0	\$0	PATE, TERI	26 DEQUIMPAL		61883	26 DEQUIMPAL
28-05-107-040	40	Georgetown	GE012	\$4,021	\$16,755	\$0	\$0	\$0	GUTHRIE, BETTY L	ERP, JENNA	11 DEQUIMPAL	61883	11 DEQUIMPAL
28-05-200-016	40	Georgetown	GE012	\$1,640	\$8,115	\$0	\$0	\$0	BLACKWELL, CRAIG	3015 E 200 NORTH RD		60942	
28-18-300-004	40	Georgetown	GE013	\$4,036	\$24,882	\$0	\$0	\$0	BURSON, CLAYTON	15369 E 980 NORTH RD	GEORGETOWNIL	61846	15369 E 980 NORTH RD
28-17-400-003	40	Georgetown	GE014	\$4,334	\$2,646	\$0	\$0	\$0	BILLOW, DAVID & CHRISTINA	10313 ST RTE 1		61883	10293 ST RTE 1
28-18-400-004	40	Georgetown	GE014	\$5,067	\$17,038	\$0	\$0	\$0	BARNEY, TONY L	10168 ST RTE 1		61883	10168 ST RTE 1
28-18-401-005	40	Georgetown	GE014	\$1,082	\$11,725	\$0	\$0	\$0	ANDERSON, CHUCKIE	15917 1ST MIDWAY		61883	15917 1ST MIDWAY
28-18-401-009	40	Georgetown	GE014	\$1,298	\$13,262	\$0	\$0	\$0	NIBBE, SHARON R	10282 ST RTE 1		61883	10282 ST RTE 1
28-18-401-011	40	Georgetown	GE014	\$1,082	\$9,905	\$0	\$0	\$0	BRADLEY BUILDERS CORP	4626 W MC LEAN AVE	CHICAGOIL	60639	15872 1ST
28-18-401-012	40	Georgetown	GE014	\$1,082	\$58	\$0	\$0	\$0	MARTIN, JEAN A BATES	323 BENSYL	DANVILLEIL	61832	15874 1ST

08/17/2021

		Township	Tax Code	Non Farm Land	Non Farm Building	Farm Land	Farm Building	Mineral	Owner Name 1	Address	Address 2	City/State	Zip Code	Site Address 1
28-18-401-013	40	Georgetown	GE014	\$1,082	\$7,125	\$0	\$0	\$0	DEANGELIS, CARLA J	1746 MURRAY CLARK		DANVILLE	61832	15886 1ST
28-18-401-015	40	Georgetown	GE014	\$1,082	\$10,603	\$0	\$0	\$0	CAMPBELL, CHARLES H E	15928 1ST		WESTVILLEIL	61883	15928 1ST
28-18-401-019	40	Georgetown	GE014	\$1,298	\$22,159	\$0	\$0	\$0	HONN, FELINA A	10246 ST RTE 1		WESTVILLEIL	61883	10246 ST RTE 1
28-18-401-020	40	Georgetown	GE014	\$1,298	\$8,525	\$0	\$0	\$0	BRYANT, WAYNE L & PATRICIA A	615 E MAIN		WESTVILLEIL	61883	
28-18-402-005	40	Georgetown	GE014	\$1,082	\$12,159	\$0	\$0	\$0	LUTCHKA, ANTHONY A JR	15913 2ND	POB 34	WESTVILLEIL	61883	15913 2ND
28-18-402-008	40	Georgetown	GE014	\$1,082	\$7,461	\$0	\$0	\$0	LEISCH, DIANA	% TIA HERRINGTON	15933 2ND	WESTVILLEIL	61883	15933 2ND
28-18-402-013	40	Georgetown	GE014	\$1,082	\$4,722	\$0	\$0	\$0	MODRE, THOMAS L & JULIA M	9469 N 1950 E RD		GEORGETOWNIL	61846	15944 2ND
28-18-402-014	40	Georgetown	GE014	\$292	\$567	\$0	\$0	\$0	MOORE, JULIE	9469 N 1950 E RD		GEORGETOWNIL	61846	
28-18-402-015	40	Georgetown	GE014	\$292	\$567	\$0	\$0	\$0	MOORE, JULIE	9469 N 1950 E RD		GEORGETOWNIL	61846	
28-18-402-016	40	Georgetown	GE014	\$1,082	\$4,298	\$0	\$0	\$0	BRYANT, WAYNE L & PATRICIA A	615 E MAIN		WESTVILLEIL	61883	15910 2ND
28-18-402-018	40	Georgetown	GE014	\$1,082	\$10,117	\$0	\$0	\$0	RITTER, MARGARET M	15930 SECOND		WESTVILLEIL	61883	15930 2ND
28-18-402-019	40	Georgetown	GE014	\$1,082	\$7,732	\$0	\$0	\$0	BARNEY, TONY L	10168 ST RTE 1		WESTVILLEIL	61883	15908 2ND
28-18-402-022	40	Georgetown	GE014	\$2,596	\$9,358	\$0	\$0	\$0	CAMPBELL, CECIL W & CAROLYN M	10206 STATE ROUTE 1		WESTVILLEIL	61883	10206 ST RTE 1
28-20-400-007	40	Georgetown	GE015	\$3,357	\$185,783	\$0	\$0	\$0	GLADNEY, JILL REV TR	15834 E 1800TH RD		CHRISMANIL	61924	16739 E 900 NORTH RD
28-29-300-003	40	Georgetown	GE015	\$5,004	\$17,041	\$0	\$0	\$0	CHANDLER, JAMES & SANDRA	1103 E 14TH		GEORGETOWNIL	61846	1707 N MAIN
28-29-400-002	40	Georgetown	GE015	\$8,372	\$15,902	\$0	\$0	\$0	INGRAM, RICHARD J & JODIE N	16788 E 850 NORTH RD		GEORGETOWNIL	61846	16788 E 850 NORTH RD
28-30-400-004	40	Georgetown	GE015	\$3,426	\$38,074	\$0	\$0	\$0	SANDERS, HANNAH N	1710 N MAIN		GEORGETOWNIL	61846	1710 N MAIN
28-30-400-010	40	Georgetown	GE015	\$6,086	\$12,171	\$0	\$0	\$0	LEE, KENNETH W	15536 COLLEGE AVE		GEORGETOWNIL	61846	1708 N MAIN
33-06-100-008	40	Georgetown	GE015	\$7,351	\$34,524	\$0	\$0	\$0	HOSKINS, RONALD & TERRI	6800 N 1520 EAST RD		GEORGETOWNIL	61846	6800 N 1520 EAST RD
33-06-100-010	40	Georgetown	GE015	\$3,454	\$22,739	\$0	\$0	\$0	FINCHUM, NINA M	MEEKS, COREY D	6965 N 1520 EAST RD	GEORGETOWNIL	61846	6965 N 1520 EAST RD
27-36-300-007	30	Georgetown	GE003	\$5,848	\$0	\$0	\$0	\$0	FRASER, RICHARD E	6714 N 1520 E RD		GEORGETOWNIL	61846	
32-02-100-005	30	Georgetown	GE003	\$1,911	\$0	\$0	\$0	\$0	ALMY, ROBERT SR	1110 W 400 NORTH RD		CAYUGAIN	47928	
32-02-200-003	30	Georgetown	GE003	\$2,472	\$0	\$0	\$0	\$0	BLACK, KENNETH L	13800 GEORGETOWN/INDIANOLA		GEORGETOWNIL	61846	
28-04-300-003	30	Georgetown	GE006	\$1,855	\$0	\$0	\$0	\$0	CRAVENS, LINDA ET AL	12842 N 1750 EAST RD		DANVILLEIL	61834	
28-09-400-012	30	Georgetown	GE006	\$778	\$0	\$0	\$0	\$0	VOGT, JAMES B ET AL	3149 PETTIS AVE NE		ADAMI	48301	
28-04-100-009	30	Georgetown	GE007	\$434	\$0	\$0	\$0	\$0	HILL, ANNA ZEMONT	17111 E 1285 NORTH RD		DANVILLEIL	61834	
28-04-200-002	30	Georgetown	GE007	\$1,536	\$0	\$0	\$0	\$0	WESTVILLE SPORTSMEN CLUB	17454 TWIN HILLS		DANVILLEIL	61834	
28-06-300-011	30	Georgetown	GE007	\$564	\$0	\$0	\$0	\$0	LODAS, IDA MAE	811 W MAIN		WESTVILLEIL	61883	
28-09-400-005	30	Georgetown	GE007	\$1,737	\$0	\$0	\$0	\$0	ANDERSON, BRUCE W	11424 N 1800 EAST RD		WESTVILLEIL	61883	
28-09-400-007	30	Georgetown	GE007	\$864	\$0	\$0	\$0	\$0	ANDERSON, BRUCE W	11424 N 1800 EAST RD		WESTVILLEIL	61883	
28-09-400-008	30	Georgetown	GE007	\$2,167	\$0	\$0	\$0	\$0	ANDERSON, BRUCE W	11424 N 1800 EAST RD		WESTVILLEIL	61883	
28-05-400-005	30	Georgetown	GE009	\$838	\$0	\$0	\$0	\$0	BRYANT, MICHAEL	16705 E 1200 NORTH RD		WESTVILLEIL	61883	
28-06-300-012	30	Georgetown	GE009	\$423	\$0	\$0	\$0	\$0	LODAS, IDA MAE	811 W MAIN		WESTVILLEIL	61883	
28-08-100-085	30	Georgetown	GE009	\$2,388	\$0	\$0	\$0	\$0	PETERSAK, THOMAS B ET AL	615 E MAIN		WESTVILLEIL	61883	
28-17-100-003	30	Georgetown	GE009	\$2,601	\$0	\$0	\$0	\$0	WARGO, LARRY ET AL	413 RED STORE		WESTVILLEIL	61883	
28-17-100-010	30	Georgetown	GE009	\$1,340	\$0	\$0	\$0	\$0	MC NEESE, CHARLES D JR	16341 E CLINGAN		WESTVILLEIL	61883	
28-17-101-001	30	Georgetown	GE009	\$5,158	\$0	\$0	\$0	\$0	BROWN, STEVEN E & JEAN M	101 MAPLEWOOD		DANVILLEIL	61832	
28-17-102-001	30	Georgetown	GE009	\$2,472	\$0	\$0	\$0	\$0	SMITH, TRENT N & JILL	301 VERMONT		WESTVILLEIL	61883	
28-17-102-007	30	Georgetown	GE009	\$2,472	\$0	\$0	\$0	\$0	PIERCE, PATRICIA H	208 VERMONT		WESTVILLEIL	61883	208 VERMONT
28-17-103-003	30	Georgetown	GE009	\$494	\$0	\$0	\$0	\$0	GABEHART, FRANK L III	111 SMITH		WESTVILLEIL	61883	
28-17-103-004	30	Georgetown	GE009	\$494	\$0	\$0	\$0	\$0	GABEHART, FRANK L III	111 SMITH		WESTVILLEIL	61883	
28-17-103-006	30	Georgetown	GE009	\$1,232	\$0	\$0	\$0	\$0	GABEHART, FRANK L III	111 SMITH		WESTVILLEIL	61883	
28-17-103-022	30	Georgetown	GE009	\$472	\$0	\$0	\$0	\$0	ESTES, LONNIE L	409 TOPHAM		WESTVILLEIL	61883	
28-17-103-023	30	Georgetown	GE009	\$472	\$0	\$0	\$0	\$0	ESTES, LONNIE L	409 TOPHAM		WESTVILLEIL	61883	
28-17-103-024	30	Georgetown	GE009	\$472	\$0	\$0	\$0	\$0	ESTES, LONNIE L	409 TOPHAM		WESTVILLEIL	61883	
28-17-103-025	30	Georgetown	GE009	\$472	\$0	\$0	\$0	\$0	ESTES, LONNIE L	409 TOPHAM		WESTVILLEIL	61883	
28-17-103-037	30	Georgetown	GE009	\$472	\$0	\$0	\$0	\$0	ESTES, LONNIE L	409 TOPHAM		WESTVILLEIL	61883	
28-17-103-038	30	Georgetown	GE009	\$472	\$0	\$0	\$0	\$0	ESTES, LONNIE L	409 TOPHAM		WESTVILLEIL	61883	
28-17-103-039	30	Georgetown	GE009	\$472	\$0	\$0	\$0	\$0	ESTES, LONNIE L	409 TOPHAM		WESTVILLEIL	61883	
28-17-103-040	30	Georgetown	GE009	\$472	\$0	\$0	\$0	\$0	ESTES, LONNIE L	409 TOPHAM		WESTVILLEIL	61883	
28-17-103-041	30	Georgetown	GE009	\$472	\$0	\$0	\$0	\$0	ESTES, LONNIE L	409 TOPHAM		WESTVILLEIL	61883	
28-17-103-042	30	Georgetown	GE009	\$472	\$0	\$0	\$0	\$0	ESTES, LONNIE L	409 TOPHAM		WESTVILLEIL	61883	
28-17-103-055	30	Georgetown	GE009	\$3,209	\$0	\$0	\$0	\$0	BEYERS, RODERICK & SUSAN	411 SMITH		WESTVILLEIL	61883	
28-17-103-056	30	Georgetown	GE009	\$4,696	\$0	\$0	\$0	\$0	BRYANT, WAYNE L	615 E MAIN		WESTVILLEIL	61883	
28-17-103-060	30	Georgetown	GE009	\$3,250	\$0	\$0	\$0	\$0	BEYERS, RODERICK E & SUSAN M	411 SMITH		WESTVILLEIL	61883	
28-17-104-005	30	Georgetown	GE009	\$5,025	\$0	\$0	\$0	\$0	ESTES, LONNIE	409 TOPHAM		WESTVILLEIL	61883	412 TOPHAM
28-17-104-006	30	Georgetown	GE009	\$5,025	\$0	\$0	\$0	\$0	WARGO, MIKE	413 RED STORE		WESTVILLEIL	61883	
28-17-104-008	30	Georgetown	GE009	\$705	\$0	\$0	\$0	\$0	SHEPHERD, RANDY	1801 S STATE		WESTVILLEIL	61883	
28-17-104-018	30	Georgetown	GE009	\$4,354	\$0	\$0	\$0	\$0	MAQUET, SCOTT A	2003 S STATE		WESTVILLEIL	61883	
28-17-104-023	30	Georgetown	GE009	\$3,646	\$0	\$0	\$0	\$0	GASTENT, ALEX	% JOHN GASTENT	112 ATTAN	WESTVILLEIL	61883	
28-17-105-005	30	Georgetown	GE009	\$541	\$0	\$0	\$0	\$0	ESTOCK, JOHN F	207 NORMAN		WESTVILLEIL	61883	
28-17-105-022	30	Georgetown	GE009	\$2,193	\$0	\$0	\$0	\$0	LOURDEAU, LARRY	302 NORMAN ST		WESTVILLEIL	61883	
28-17-107-004	30	Georgetown	GE009	\$1,737	\$0	\$0	\$0	\$0	SOLLARS, MARY ELLEN	1627 LAUREL PL		DANVILLEIL	61832	
28-17-107-006	30	Georgetown	GE009	\$1,737	\$0	\$0	\$0	\$0	GASTENT, JOHN P	112 ATTAN		WESTVILLEIL	61883	
28-17-107-007	30	Georgetown	GE009	\$1,737	\$0	\$0	\$0	\$0	GASTENT, JOHN P	112 ATTAN		WESTVILLEIL	61883	
28-17-107-008	30	Georgetown	GE009	\$1,737	\$0	\$0	\$0	\$0	GASTENT, JOHN P	112 ATTAN		WESTVILLEIL	61883	
28-17-107-009	30	Georgetown	GE009	\$1,737	\$0	\$0	\$0	\$0	GASTENT, JOHN P	112 ATTAN		WESTVILLEIL	61883	
28-17-107-010	30	Georgetown	GE009	\$1,737	\$0	\$0	\$0	\$0	GASTENT, JOHN P	112 ATTAN		WESTVILLEIL	61883	
28-17-107-011	30	Georgetown	GE009	\$1,737	\$0	\$0	\$0	\$0	GASTENT, JOHN P	112 ATTAN		WESTVILLEIL	61883	

08/17/2021		Township	Tax Code	Non Farm Land	Non Farm Building	Farm Land	Farm Building	Mineral	Owner Name 1	Address	Address 2	City/State	Zip Code	Site Address 1
28-17-107-012	30	Georgetown	GE009	\$1,737	\$0	\$0	\$0	\$0	GASTENT, JOHN P	112 ATTAN		WESTVILLEIL	61883	
28-17-107-014	30	Georgetown	GE009	\$1,737	\$0	\$0	\$0	\$0	MARRIAGE, DAVID C	ATTAN, RR 1, BOX 233-A		WESTVILLEIL	61883	
28-17-107-015	30	Georgetown	GE009	\$1,737	\$0	\$0	\$0	\$0	CUNDIFF, BRIAN D & WANNETAH L	312 ATTAN		WESTVILLEIL	61883	312 ATTAN
28-17-107-016	30	Georgetown	GE009	\$1,737	\$0	\$0	\$0	\$0	CUNDIFF, BRIAN D & WANNETAH L	312 ATTAN		WESTVILLEIL	61883	312 ATTAN
28-17-107-021	30	Georgetown	GE009	\$2,299	\$0	\$0	\$0	\$0	BODART, RICHARD L	2411 S STATE		WESTVILLEIL	61883	
28-17-107-022	30	Georgetown	GE009	\$2,299	\$0	\$0	\$0	\$0	BODART, RICHARD L	2411 S STATE		WESTVILLEIL	61883	
28-17-107-023	30	Georgetown	GE009	\$2,299	\$0	\$0	\$0	\$0	BODART, RICHARD L	2411 S STATE		WESTVILLEIL	61883	
28-17-107-024	30	Georgetown	GE009	\$2,299	\$0	\$0	\$0	\$0	BODART, RICHARD L	2411 S STATE		WESTVILLEIL	61883	
28-17-107-026	30	Georgetown	GE009	\$2,299	\$0	\$0	\$0	\$0	BODART, RICHARD L	2411 S STATE		WESTVILLEIL	61883	
28-17-107-027	30	Georgetown	GE009	\$2,299	\$0	\$0	\$0	\$0	BODART, RICHARD L	2411 S STATE		WESTVILLEIL	61883	
28-17-107-042	30	Georgetown	GE009	\$1,737	\$0	\$0	\$0	\$0	WARGO, LARRY ET AL	413 RED STORE		WESTVILLEIL	61883	
28-17-107-043	30	Georgetown	GE009	\$1,737	\$0	\$0	\$0	\$0	WARGO, LARRY ET AL	413 RED STORE		WESTVILLEIL	61883	
28-17-107-044	30	Georgetown	GE009	\$1,484	\$0	\$0	\$0	\$0	BODART, RICHARD L	2411 S STATE		WESTVILLEIL	61883	
28-17-107-045	30	Georgetown	GE009	\$1,484	\$0	\$0	\$0	\$0	BODART, RICHARD L	2411 S STATE		WESTVILLEIL	61883	
28-17-107-046	30	Georgetown	GE009	\$1,301	\$0	\$0	\$0	\$0	MAXWELL, GEORGIANNA	% CHARLES SHELBY JR	18883 E 1250 NORTH RD	DANVILLEIL	61834	
28-17-107-048	30	Georgetown	GE009	\$3,713	\$0	\$0	\$0	\$0	SHELBY, CHARLES JR & VALLE	18883 E 1250 NORTH RD		DANVILLEIL	61834	
28-17-108-017	30	Georgetown	GE009	\$6,010	\$0	\$0	\$0	\$0	PASLEY, MICHAEL & DONNA	505 LAURA		WESTVILLEIL	61883	
28-17-109-013	30	Georgetown	GE009	\$1,888	\$0	\$0	\$0	\$0	RILEY, SEAN & BRANDI	502 LAURA		WESTVILLEIL	61883	
28-18-200-009	30	Georgetown	GE009	\$864	\$0	\$0	\$0	\$0	GALLEZ, JOHN L	1608 S STATE		WESTVILLEIL	61883	
28-18-201-001	30	Georgetown	GE009	\$4,334	\$0	\$0	\$0	\$0	ESTES, LONNIE	409 TOPHAM		WESTVILLEIL	61883	
28-18-201-005	30	Georgetown	GE009	\$1,082	\$0	\$0	\$0	\$0	GALLEZ, JOHN L	1608 S STATE		WESTVILLEIL	61883	
28-18-201-006	30	Georgetown	GE009	\$1,082	\$0	\$0	\$0	\$0	GALLEZ, JOHN L	1608 S STATE		WESTVILLEIL	61883	
28-18-201-007	30	Georgetown	GE009	\$1,082	\$0	\$0	\$0	\$0	GALLEZ, JOHN L	1608 S STATE		WESTVILLEIL	61883	
28-18-201-013	30	Georgetown	GE009	\$740	\$0	\$0	\$0	\$0	LUTCHKA, DIANNE	212 FLORA		WESTVILLEIL	61883	
28-18-201-014	30	Georgetown	GE009	\$740	\$0	\$0	\$0	\$0	LUTCHKA, DIANNE	212 FLORA		WESTVILLEIL	61883	
28-18-201-018	30	Georgetown	GE009	\$1,514	\$0	\$0	\$0	\$0	MICHELIN, STANLEY	12518 N 2000 EAST RD		DANVILLEIL	61834	
28-18-201-020	30	Georgetown	GE009	\$565	\$0	\$0	\$0	\$0	ALLEN, HYE MICHA	1702 S STATE		WESTVILLEIL	61883	
28-05-100-027	30	Georgetown	GE011	\$2,245	\$0	\$0	\$0	\$0	PAGE, HAROLD & LOIS	216 URBAN		WESTVILLEIL	61883	216 URBAN
28-05-100-028	30	Georgetown	GE011	\$2,245	\$0	\$0	\$0	\$0	RUCH, DELORES A	208 URBAN DR		WESTVILLEIL	61883	
28-05-100-036	30	Georgetown	GE011	\$4,855	\$0	\$0	\$0	\$0	ARNOLD, JEFFERY	210 INDIANA		WESTVILLEIL	61883	
28-05-100-038	30	Georgetown	GE011	\$682	\$0	\$0	\$0	\$0	ZANDERS, ERIC & DENISE	220 URBAN DR		WESTVILLEIL	61883	
28-05-100-039	30	Georgetown	GE011	\$682	\$0	\$0	\$0	\$0	ELLIOTT, TERRY L SR & SHARON K	224 URBAN DR		WESTVILLEIL	61883	
28-05-100-046	30	Georgetown	GE011	\$755	\$0	\$0	\$0	\$0	QUICK, DAVID		312 CONNECTICUT	WESTVILLEIL	61883	
28-05-100-047	30	Georgetown	GE011	\$826	\$0	\$0	\$0	\$0	GHIBAUDY, CARL L & CAROL TR	405 MOSES		WESTVILLEIL	61883	
28-05-101-004	30	Georgetown	GE011	\$1,988	\$0	\$0	\$0	\$0	DOGGETT, CLAUDE E	308 E KELLY		WESTVILLEIL	61883	
28-05-101-005	30	Georgetown	GE011	\$434	\$0	\$0	\$0	\$0	BAKER, CONNIE M	1 CHURCH		WESTVILLEIL	61883	
28-05-101-013	30	Georgetown	GE011	\$1,777	\$0	\$0	\$0	\$0	BAKER, CONNIE M	1 CHURCH		WESTVILLEIL	61883	
28-05-101-019	30	Georgetown	GE011	\$1,841	\$0	\$0	\$0	\$0	ANDERSON, WILLIAM	3 CHURCH		WESTVILLEIL	61883	
28-05-101-028	30	Georgetown	GE011	\$864	\$0	\$0	\$0	\$0	PETTUS, THERON	1423 WOODS POB 343		WESTVILLEIL	61883	1423 WOODS
28-05-101-033	30	Georgetown	GE011	\$864	\$0	\$0	\$0	\$0	COPE, DONALD & LINDA	4 CHURCH		WESTVILLEIL	61883	
28-05-101-034	30	Georgetown	GE011	\$2,427	\$0	\$0	\$0	\$0	THOMAS, KEVIN L SR	11536 HAWBUCK		DANVILLEIL	61834	
28-05-101-040	30	Georgetown	GE011	\$2,322	\$0	\$0	\$0	\$0	BRIDGMAN, TROY A	313 ATWOOD		TILTONIL	61833	
28-05-101-043	30	Georgetown	GE011	\$2,563	\$0	\$0	\$0	\$0	GUGE, WILLIAM III & SHALEY	1333 FRANKLIN		WESTVILLEIL	61883	
28-05-101-045	30	Georgetown	GE011	\$2,061	\$0	\$0	\$0	\$0	COPE, ROBERT L	308 WISCONSIN		WESTVILLEIL	61883	10 CHURCH
28-05-101-047	30	Georgetown	GE011	\$4,527	\$0	\$0	\$0	\$0	WOODS, DARREN L	13344 S UNION		DANVILLEIL	61834	
28-05-101-070	30	Georgetown	GE011	\$2,311	\$0	\$0	\$0	\$0	THOMAS, KEVIN L SR	11536 HAWBUCK		DANVILLEIL	61834	
28-05-101-073	30	Georgetown	GE011	\$1,416	\$0	\$0	\$0	\$0	CARUTHERS, LOTTIE M	1301 FRANKLIN		WESTVILLEIL	61883	
28-05-101-074	30	Georgetown	GE011	\$2,022	\$0	\$0	\$0	\$0	THOMAS, KEVIN L SR	11536 HAWBUCK		DANVILLEIL	61834	
28-05-101-077	30	Georgetown	GE011	\$1,820	\$0	\$0	\$0	\$0	THOMAS, KEVIN L SR	11536 HAWBUCK		DANVILLEIL	61834	
28-05-101-079	30	Georgetown	GE011	\$2,760	\$0	\$0	\$0	\$0	SHELBY, CHARLES JR & VALLE	18883 E 1250 NORTH RD		DANVILLEIL	61834	
28-05-101-080	30	Georgetown	GE011	\$2,022	\$0	\$0	\$0	\$0	THOMAS, KEVIN L SR	11536 HAWBUCK		DANVILLEIL	61834	
28-05-101-082	30	Georgetown	GE011	\$2,683	\$0	\$0	\$0	\$0	SHELBY, CHARLES JR & VALLE	18883 E 1250 NORTH RD		DANVILLEIL	61834	
28-05-101-083	30	Georgetown	GE011	\$1,962	\$0	\$0	\$0	\$0	THOMAS, KEVIN L SR	11536 HAWBUCK		DANVILLEIL	61834	
28-05-101-101	30	Georgetown	GE011	\$3,466	\$0	\$0	\$0	\$0	PETTUS, THERON	1423 WOODS POB 343		WESTVILLEIL	61883	1421 WOODS
28-05-101-105	30	Georgetown	GE011	\$3,466	\$0	\$0	\$0	\$0	ATWOOD, ADAM M	400 E KELLY		WESTVILLEIL	61883	
28-05-101-120	30	Georgetown	GE011	\$453	\$0	\$0	\$0	\$0	GHIBAUDY, CARL L & CAROL TR	405 MOSES		WESTVILLEIL	61883	
28-05-101-129	30	Georgetown	GE011	\$6,619	\$0	\$0	\$0	\$0	LIPOWSKY, HAROLD & TINA	28 CHURCH		WESTVILLEIL	61883	
28-05-102-004	30	Georgetown	GE011	\$1,102	\$0	\$0	\$0	\$0	QUICK, RYAN	25 MURRAY DR		WESTVILLEIL	61883	
28-05-102-011	30	Georgetown	GE011	\$541	\$0	\$0	\$0	\$0	DOGGETT, STEVEN JR	106 KENNEDY		WESTVILLEIL	61883	
28-05-102-012	30	Georgetown	GE011	\$1,086	\$0	\$0	\$0	\$0	INGRAM, BETTY	114 URBAN		WESTVILLEIL	61883	
28-05-102-013	30	Georgetown	GE011	\$671	\$0	\$0	\$0	\$0	FITZWATER, ZEBULAN & ALLISON	1 N ALEXANDER		WESTVILLEIL	61883	
28-05-103-067	30	Georgetown	GE011	\$1,667	\$0	\$0	\$0	\$0	DOGGETT, STEVEN JR	106 KENNEDY		WESTVILLEIL	61883	
28-05-104-012	30	Georgetown	GE011	\$5,202	\$0	\$0	\$0	\$0	BURKE, LISA	ANDRACKI, JULIE	113 KENNEDY	WESTVILLEIL	61883	
28-05-109-006	30	Georgetown	GE011	\$838	\$0	\$0	\$0	\$0	SNYDER, REBECCA	416 E KELLY		WESTVILLEIL	61883	
28-05-300-031	30	Georgetown	GE011	\$4,220	\$0	\$0	\$0	\$0	TROUTMAN, DAVID G	8 KNIGHT LANE		WESTVILLEIL	61883	
28-05-300-033	30	Georgetown	GE011	\$3,773	\$0	\$0	\$0	\$0	SANDERS, DANA & BRYAN	4 KNIGHT LANE		WESTVILLEIL	61883	
28-05-300-037	30	Georgetown	GE011	\$11,832	\$0	\$0	\$0	\$0	KENS IGA, KENS IGA	707 N STATE		WESTVILLEIL	61883	707 N STATE
28-05-300-048	30	Georgetown	GE011	\$4,360	\$0	\$0	\$0	\$0	ROYAL WEST PHARMACY LP	7077 AVE DU PARC	SUITE #600	WESTVILLEIL	61883	
28-05-300-052	30	Georgetown	GE011	\$7,960	\$0	\$0	\$0	\$0	ELSBERG, PETER	205 MADISON		WESTVILLEIL	61883	

08/17/2021

Pt	Township	Tax Code	Non Farm Land	Non Farm Building	Farm Land	Farm Building	Mineral	Owner Name 1	Address	Address 2	City/State	Zip Code	Site Address 1
28-05-303-023	30	Georgetown	GE011	\$712	\$0	\$0	\$0	\$0	BURKE, JOHN P & LISA A	231 ADAMS	WESTVILLEIL	61883	
28-05-304-002	30	Georgetown	GE011	\$2,145	\$0	\$0	\$0	\$0	DELHAYE, GEORGE A	1209 S STATE ST	WESTVILLEIL	61883	
28-05-304-013	30	Georgetown	GE011	\$2,145	\$0	\$0	\$0	\$0	JENKINS, JESS E & DENA M	321 E SHORT	WESTVILLEIL	61883	
28-05-305-001	30	Georgetown	GE011	\$1,600	\$0	\$0	\$0	\$0	LEWIS, DARRELL R	227 JEFFERSON	WESTVILLEIL	61883	
28-05-305-003	30	Georgetown	GE011	\$1,600	\$0	\$0	\$0	\$0	LEWIS, DARRELL R	227 JEFFERSON	WESTVILLEIL	61883	
28-05-308-009	30	Georgetown	GE011	\$2,145	\$0	\$0	\$0	\$0	FERPOTTO, RICHARD	131 ADAMS	WESTVILLEIL	61883	131 ADAMS
28-05-308-010	30	Georgetown	GE011	\$2,145	\$0	\$0	\$0	\$0	MC ARDLE, GARY L	19115 E 1100 NORTH RD	WESTVILLEIL	61883	
28-05-308-017	30	Georgetown	GE011	\$1,716	\$0	\$0	\$0	\$0	JAGGERS, KAREN	138 JEFFERSON	WESTVILLEIL	61883	
28-05-309-006	30	Georgetown	GE011	\$1,600	\$0	\$0	\$0	\$0	LOMAX, TERRY & JEANETTE	134 MADISON	WESTVILLEIL	61883	136 MADISON
28-05-311-002	30	Georgetown	GE011	\$2,732	\$0	\$0	\$0	\$0	VERNESTA CORP	POB 13110	PALM DESERT CA	92255	
28-05-312-009	30	Georgetown	GE011	\$4,084	\$0	\$0	\$0	\$0	WILLIAMSON, MICHAEL & ANGELA	2 KNIGHT LANE	WESTVILLEIL	61883	
28-06-200-004	30	Georgetown	GE011	\$1,968	\$0	\$0	\$0	\$0	HOFFMAN, NORMAN M	237 S STATE ST	GREENVIEWIL	62642	
28-06-200-006	30	Georgetown	GE011	\$1,737	\$0	\$0	\$0	\$0	CAPPELLO, PHILLIP	113 GREENWOOD	DANVILLEIL	61834	
28-06-200-009	30	Georgetown	GE011	\$3,042	\$0	\$0	\$0	\$0	PRUITT, CONNIE M	202 DOLAK	WESTVILLEIL	61883	227 DOLAK
28-06-200-012	30	Georgetown	GE011	\$7,816	\$0	\$0	\$0	\$0	BRANT, JOHN K JR	312 MARKET	WESTVILLEIL	61883	
28-06-201-013	30	Georgetown	GE011	\$2,275	\$0	\$0	\$0	\$0	HOWARD, DALE D & HOPE S	15344 E 1200 NORTH RD	WESTVILLEIL	61883	307 MARKET
28-06-201-024	30	Georgetown	GE011	\$759	\$0	\$0	\$0	\$0	ACCORD, MARTY JR	907 N STATE	WESTVILLEIL	61883	
28-06-202-026	30	Georgetown	GE011	\$759	\$0	\$0	\$0	\$0	MC CRONE, DORLIS J	105 DOLAK	WESTVILLEIL	61883	
28-06-203-012	30	Georgetown	GE011	\$952	\$0	\$0	\$0	\$0	MILHOLLAND, JUDITH E	106 DOLAK	WESTVILLEIL	61883	
28-06-205-004	30	Georgetown	GE011	\$3,618	\$0	\$0	\$0	\$0	ADAMS, BRYAN	PARNARAUSKIS, JOE	WESTVILLEIL	61883	
28-06-207-005	30	Georgetown	GE011	\$1,651	\$0	\$0	\$0	\$0	HOLYCROSS, LARRY & PENNY	311 ELLSWORTH	WESTVILLEIL	61883	
28-06-207-006	30	Georgetown	GE011	\$1,651	\$0	\$0	\$0	\$0	BIGGS, JESSICA D	CLARK, LEORA R	WESTVILLEIL	61883	
28-06-207-008	30	Georgetown	GE011	\$1,651	\$0	\$0	\$0	\$0	TAWFALL, TERESA	301 ELLSWORTH	WESTVILLEIL	61883	
28-06-211-005	30	Georgetown	GE011	\$2,208	\$0	\$0	\$0	\$0	GAY, JULIA A TR	202 ELLSWORTH	WESTVILLEIL	61883	206 ELLSWORTH
28-06-401-009	30	Georgetown	GE011	\$7,282	\$0	\$0	\$0	\$0	HUGHES, JAMES & MARYANN	202 N RANCH	WESTVILLEIL	61883	
28-06-401-012	30	Georgetown	GE011	\$2,054	\$0	\$0	\$0	\$0	SLEVA, SHARON	113 N RANCH	WESTVILLEIL	61883	
28-06-401-027	30	Georgetown	GE011	\$3,504	\$0	\$0	\$0	\$0	SLEVA, JONN & SHARON	113 N RANCH	WESTVILLEIL	61883	
28-06-402-004	30	Georgetown	GE011	\$2,709	\$0	\$0	\$0	\$0	BLACK, CHERYL	1601 WESTVIEW	DANVILLEIL	61832	
28-06-402-014	30	Georgetown	GE011	\$2,665	\$0	\$0	\$0	\$0	COLE, JAMES	EDWARDS, JENNIFER	WESTVILLEIL	61883	
28-06-402-017	30	Georgetown	GE011	\$2,665	\$0	\$0	\$0	\$0	MC CABE, CARL W	504 MACK	WESTVILLEIL	61883	
28-06-402-018	30	Georgetown	GE011	\$948	\$0	\$0	\$0	\$0	BROWN, JOHN & BETTY	512 MACK	WESTVILLEIL	61883	512 MACK
28-06-403-007	30	Georgetown	GE011	\$1,651	\$0	\$0	\$0	\$0	GALLION, CHRIS & LEANN	808 N SCOTT	WESTVILLEIL	61883	311 MOORE
28-06-403-008	30	Georgetown	GE011	\$1,651	\$0	\$0	\$0	\$0	GALLION, CHRISTOPHER	808 N SCOTT	WESTVILLEIL	61883	
28-06-405-003	30	Georgetown	GE011	\$2,208	\$0	\$0	\$0	\$0	BRIGGS, MARLON L	115 MOORE	WESTVILLEIL	61883	
28-06-406-004	30	Georgetown	GE011	\$825	\$0	\$0	\$0	\$0	FREELAND, KEVIN M & SARAH A	541 ATWOOD WAY	DANVILLEIL	61832	
28-06-406-010	30	Georgetown	GE011	\$1,651	\$0	\$0	\$0	\$0	BALES, DIANE	212 MOORE	WESTVILLEIL	61883	
28-06-406-013	30	Georgetown	GE011	\$1,651	\$0	\$0	\$0	\$0	PARNARAUSKIS, JOSEPH JR	305 CLARK	WESTVILLEIL	61883	
28-06-406-014	30	Georgetown	GE011	\$1,651	\$0	\$0	\$0	\$0	PARNARAUSKIS, JOSEPH JR	305 CLARK	WESTVILLEIL	61883	
28-06-406-016	30	Georgetown	GE011	\$1,651	\$0	\$0	\$0	\$0	PARNARAUSKIS, JOSEPH JR	305 CLARK	WESTVILLEIL	61883	
28-06-406-017	30	Georgetown	GE011	\$879	\$0	\$0	\$0	\$0	ASKREN, GARY & M JEANNE	310 MOORE	WESTVILLEIL	61883	
28-06-407-011	30	Georgetown	GE011	\$2,208	\$0	\$0	\$0	\$0	LEWIS, TIMOTHY & CHRISTINA	201 W CLARK	WESTVILLEIL	61883	
28-06-407-012	30	Georgetown	GE011	\$2,208	\$0	\$0	\$0	\$0	LEWIS, TIMOTHY & CHRISTINA	201 W CLARK	WESTVILLEIL	61883	
28-06-408-003	30	Georgetown	GE011	\$2,208	\$0	\$0	\$0	\$0	BRANDT, JESSICA M	122 MOORE	WESTVILLEIL	61883	
28-06-408-017	30	Georgetown	GE011	\$1,104	\$0	\$0	\$0	\$0	WELLINGTON NORTHWEST, LLC	607 N STATE ST	WESTVILLEIL	61883	
28-06-409-007	30	Georgetown	GE011	\$1,115	\$0	\$0	\$0	\$0	PARNARAUSKIS, JOSEPH JR	305 CLARK	WESTVILLEIL	61883	310 CLARK
28-06-409-008	30	Georgetown	GE011	\$1,651	\$0	\$0	\$0	\$0	PARNARAUSKIS, JOSEPH JR	305 CLARK	WESTVILLEIL	61883	
28-06-409-009	30	Georgetown	GE011	\$1,651	\$0	\$0	\$0	\$0	PARNARAUSKIS, JOSEPH JR	305 CLARK	WESTVILLEIL	61883	
28-06-409-015	30	Georgetown	GE011	\$1,651	\$0	\$0	\$0	\$0	BARNEY, EDWIN C SR	9 RUE LE PETITE	WESTVILLEIL	61883	
28-06-410-005	30	Georgetown	GE011	\$2,208	\$0	\$0	\$0	\$0	BRIDMANSKI, ERIC & SAMANTHA	208 CLARK	WESTVILLEIL	61883	
28-06-410-010	30	Georgetown	GE011	\$2,208	\$0	\$0	\$0	\$0	ESTES, LAYNE M	215 VICTOR	WESTVILLEIL	61883	VICTOR
28-06-411-004	30	Georgetown	GE011	\$2,208	\$0	\$0	\$0	\$0	FORBIT, JIMMY LEE	120 CLARK	WESTVILLEIL	61883	
28-06-411-008	30	Georgetown	GE011	\$684	\$0	\$0	\$0	\$0	BLAKENEY, ROBERT L & CAROL S	204 RED STORE	WESTVILLEIL	61883	115 VICTOR
28-06-411-011	30	Georgetown	GE011	\$693	\$0	\$0	\$0	\$0	BLAKENEY, ROBERT & CAROL	204 RED STORE	WESTVILLEIL	61883	
28-06-412-008	30	Georgetown	GE011	\$1,627	\$0	\$0	\$0	\$0	INGALSBE, BESSIE	302 VICTOR	WESTVILLEIL	61883	
28-06-412-010	30	Georgetown	GE011	\$1,627	\$0	\$0	\$0	\$0	MC DOWELL, NED	401 JULES	WESTVILLEIL	61883	
28-06-412-011	30	Georgetown	GE011	\$1,627	\$0	\$0	\$0	\$0	MC DOWELL, NED	401 JULES	WESTVILLEIL	61883	
28-06-412-014	30	Georgetown	GE011	\$1,627	\$0	\$0	\$0	\$0	BARNEY, EDWIN C SR	9 RUE LE PETITE	WESTVILLEIL	61883	
28-06-412-015	30	Georgetown	GE011	\$1,627	\$0	\$0	\$0	\$0	BARNEY, EDWIN C SR	9 RUE LE PETITE	WESTVILLEIL	61883	
28-06-412-016	30	Georgetown	GE011	\$1,627	\$0	\$0	\$0	\$0	JOHNSON, LONNIE R JR	305 JULES	WESTVILLEIL	61883	305 JULES
28-06-413-014	30	Georgetown	GE011	\$2,167	\$0	\$0	\$0	\$0	BUGBY, JOSHUA C	EMORY, LINDA & NOEL	WESTVILLEIL	61883	
28-06-414-008	30	Georgetown	GE011	\$2,167	\$0	\$0	\$0	\$0	PATAKI, STEVE	121 JULES	WESTVILLEIL	61883	
28-06-416-016	30	Georgetown	GE011	\$1,627	\$0	\$0	\$0	\$0	CORNWELL, DELBERT J	307 MC KINLEY	WESTVILLEIL	61883	309 MC KINLEY
28-06-416-018	30	Georgetown	GE011	\$2,193	\$0	\$0	\$0	\$0	VC RENTALS INC	208 W NORTH	DANVILLEIL	61832	
28-06-416-034	30	Georgetown	GE011	\$778	\$0	\$0	\$0	\$0	WELLINGTON NORTHWEST LLC	607 N STATE	WESTVILLEIL	61883	
28-06-416-036	30	Georgetown	GE011	\$2,514	\$0	\$0	\$0	\$0	BOSSOLONI, MAE	121 MC KINLEY	WESTVILLEIL	61883	
28-06-416-057	30	Georgetown	GE011	\$1,627	\$0	\$0	\$0	\$0	BREWER, TOBY	321 W WILLIAMS	WESTVILLEIL	61883	321 W WILLIAMS
28-06-416-105	30	Georgetown	GE011	\$344	\$0	\$0	\$0	\$0	WILKUS, SEAN M & LISA K	502 ILLINOIS	WESTVILLEIL	61883	
28-06-416-120	30	Georgetown	GE011	\$4,484	\$0	\$0	\$0	\$0	HILL, TRACY	318 COOK	WESTVILLEIL	61883	
28-06-417-011	30	Georgetown	GE011	\$2,167	\$0	\$0	\$0	\$0	REAGAN, LURA	229 VAUGHT	WESTVILLEIL	61883	303 VAUGHT

08/17/2021		Township	Tax Code	Non Farm Land	Non Farm Building	Farm Land	Farm Building	Mineral	Owner Name 1	Address	Address 2	City/State	Zip Code	Site Address 1
28-06-418-020	30	Georgetown	GE011	\$1,979	\$0	\$0	\$0	\$0	ORESKOVICH, STEVE & LAURIE	109 COOK		WESTVILLEIL	61883	323 W MAIN
28-06-418-022	30	Georgetown	GE011	\$2,860	\$0	\$0	\$0	\$0	COOK, ERNESTA	214 SOUTH		WESTVILLEIL	61883	
28-06-418-025	30	Georgetown	GE011	\$3,528	\$0	\$0	\$0	\$0	HUESTON, GLORIA K	401 W MAIN		WESTVILLEIL	61883	401 W MAIN
28-06-419-005	30	Georgetown	GE011	\$382	\$0	\$0	\$0	\$0	MILLER, BRADLEY S	2662 W 800 NORTH RD		CAYUGAIN	47928	
28-06-420-007	30	Georgetown	GE011	\$2,860	\$0	\$0	\$0	\$0	LATOZ, CHRIS & BRIDGETTE	13410 W HIDDEN SPRINGS TRAIL		WADSWORTHIL	60083	142 N WEST
28-06-421-008	30	Georgetown	GE011	\$1,428	\$0	\$0	\$0	\$0	ELLIS, TORI	135 N WEST		WESTVILLEIL	61883	
28-06-421-024	30	Georgetown	GE011	\$3,749	\$0	\$0	\$0	\$0	HOOK SUPER X INC, TRIOS (VACANT)	% CVS CORP	ONE CVS DR	WOONSOCKETRI	2895	
28-06-421-028	30	Georgetown	GE011	\$10,343	\$0	\$0	\$0	\$0	GAY, JULIA A TR	202 ELLSWORTH		WESTVILLEIL	61883	
28-06-421-034	30	Georgetown	GE011	\$6,305	\$0	\$0	\$0	\$0	BRYANT, WAYNE L & PATRICIA A	615 E MAIN		WESTVILLEIL	61883	
28-06-422-013	30	Georgetown	GE011	\$317	\$0	\$0	\$0	\$0	FALLETTI, CHARLES & TAMMIE	113 N SCOTT		WESTVILLEIL	61883	
28-07-200-003	30	Georgetown	GE011	\$3,466	\$0	\$0	\$0	\$0	LODAS, DANNY C	N 9192 RIDGE RD		VAN DYNEWI	54979	
28-07-200-004	30	Georgetown	GE011	\$3,466	\$0	\$0	\$0	\$0	HANSBROUGH, DELBERT & HELEN	604 W MAIN		WESTVILLEIL	61883	
28-07-200-014	30	Georgetown	GE011	\$3,466	\$0	\$0	\$0	\$0	LODAS, TONY F	724 W MAIN		WESTVILLEIL	61883	
28-07-200-015	30	Georgetown	GE011	\$2,427	\$0	\$0	\$0	\$0	HANSBROUGH, DELBERT JR & HELEN	604 W MAIN		WESTVILLEIL	61883	
28-07-200-020	30	Georgetown	GE011	\$3,252	\$0	\$0	\$0	\$0	PINTER, ELEANOR	% BARB ENGLE	406 SOUTH	WESTVILLEIL	61883	
28-07-200-031	30	Georgetown	GE011	\$4,290	\$0	\$0	\$0	\$0	VICE, CHRISTOPHER	15303 ELM		GEORGETOWNIL	61846	
28-07-200-033	30	Georgetown	GE011	\$3,574	\$0	\$0	\$0	\$0	SABALASKEY, JOHN E	227 S SCOTT		WESTVILLEIL	61883	
28-07-200-034	30	Georgetown	GE011	\$1,289	\$0	\$0	\$0	\$0	HANSBROUGH, DELBERT JR & HELEN	604 W MAIN		WESTVILLEIL	61883	
28-07-200-039	30	Georgetown	GE011	\$1,209	\$0	\$0	\$0	\$0	RUSK, JAMES L	306 S SCOTT		WESTVILLEIL	61883	
28-07-200-048	30	Georgetown	GE011	\$1,205	\$0	\$0	\$0	\$0	ELLIOTT, LARRY W & ANDREA L	602 W MAIN		WESTVILLEIL	61883	
28-07-202-001	30	Georgetown	GE011	\$2,344	\$0	\$0	\$0	\$0	BARNEY, EDWIN C SR	9 RUE LE PETITE		WESTVILLEIL	61883	
28-07-205-004	30	Georgetown	GE011	\$1,428	\$0	\$0	\$0	\$0	COOK, VERNON W	214 SOUTH		WESTVILLEIL	61883	
28-07-207-004	30	Georgetown	GE011	\$2,275	\$0	\$0	\$0	\$0	SOLLARS, THERESA L	304 S SCOTT		WESTVILLEIL	61883	
28-07-208-008	30	Georgetown	GE011	\$2,601	\$0	\$0	\$0	\$0	GONDZUR, AARON & JULIE	305 ELM		WESTVILLEIL	61883	
28-07-209-002	30	Georgetown	GE011	\$1,968	\$0	\$0	\$0	\$0	BROWN, THOMAS D	311 PARK		WESTVILLEIL	61883	
28-07-209-004	30	Georgetown	GE011	\$1,968	\$0	\$0	\$0	\$0	BROWN, THOMAS D	311 W PARK		WESTVILLEIL	61883	
28-07-209-009	30	Georgetown	GE011	\$1,968	\$0	\$0	\$0	\$0	COX, SHAUN P	209 PARK		WESTVILLEIL	61883	
28-07-209-014	30	Georgetown	GE011	\$1,968	\$0	\$0	\$0	\$0	STRAKO, ELSIE M LIFE EST	% ROBERT E HARDESTY	100 S SCOTT	WESTVILLEIL	61883	
28-07-209-016	30	Georgetown	GE011	\$1,968	\$0	\$0	\$0	\$0	DOVERS, RICHARD LEE	123 PARK		WESTVILLEIL	61883	
28-07-209-018	30	Georgetown	GE011	\$1,968	\$0	\$0	\$0	\$0	TECHTOW, CARRIE A	115 W PARK		WESTVILLEIL	61883	PARK
28-07-209-050	30	Georgetown	GE011	\$1,968	\$0	\$0	\$0	\$0	LINWOOD LLC	917 N WALNUT, STE 103		DANVILLEIL	61832	
28-07-209-053	30	Georgetown	GE011	\$1,406	\$0	\$0	\$0	\$0	BAYS, TWYLA D	708 WASHINGTON AVE		LEHIGH ACRESFL	33972	
28-07-209-056	30	Georgetown	GE011	\$972	\$0	\$0	\$0	\$0	DENZL, RICHARD	POB 962		CATLINIL	61817	
28-07-209-069	30	Georgetown	GE011	\$1,968	\$0	\$0	\$0	\$0	BRYANT, DAVID T	310 MAPLE		WESTVILLEIL	61883	
28-07-209-078	30	Georgetown	GE011	\$1,968	\$0	\$0	\$0	\$0	LietARD, MARIAN T	827 N GRIFFIN		DANVILLEIL	61832	
28-07-209-094	30	Georgetown	GE011	\$1,534	\$0	\$0	\$0	\$0	BLAKENEY, SEAN	315 MAPLE		WESTVILLEIL	61883	307 MAPLE
28-07-210-011	30	Georgetown	GE011	\$4,334	\$0	\$0	\$0	\$0	DUGAS, WILLIAM	100 PINE		WESTVILLEIL	61883	
28-07-400-029	30	Georgetown	GE011	\$1,765	\$0	\$0	\$0	\$0	MELECOSKY, CHARLES	12699 N 1380 EAST RD		WESTVILLEIL	61883	
28-07-400-035	30	Georgetown	GE011	\$1,698	\$0	\$0	\$0	\$0	RICHARDS, BRENT	12 RUE LE PETITE		WESTVILLEIL	61883	
28-08-100-004	30	Georgetown	GE011	\$1,737	\$0	\$0	\$0	\$0	ATKINSON, AMBER R	4 C & E		WESTVILLEIL	61883	3 C & E
28-08-100-026	30	Georgetown	GE011	\$3,206	\$0	\$0	\$0	\$0	HENKELMAN, ROBERT G & PAMELA	424 DOWIATT		WESTVILLEIL	61883	
28-08-100-036	30	Georgetown	GE011	\$1,737	\$0	\$0	\$0	\$0	ELSBERG, LEONETTE V	135 DELAWARE		WESTVILLEIL	61883	
28-08-100-041	30	Georgetown	GE011	\$1,737	\$0	\$0	\$0	\$0	BUCHANAN, THOMAS & WANDA	127 MULLENS		WESTVILLEIL	61883	
28-08-100-059	30	Georgetown	GE011	\$1,905	\$0	\$0	\$0	\$0	HLE, KIRK & HOLLY	140 DELAWARE		WESTVILLEIL	61883	
28-08-100-067	30	Georgetown	GE011	\$1,737	\$0	\$0	\$0	\$0	MC MASTERS, SHARON L	323 BRIDGETT		WESTVILLEIL	61883	
28-08-100-074	30	Georgetown	GE011	\$1,375	\$0	\$0	\$0	\$0	SMITH, CONRAD JR	501 INDIANA		WESTVILLEIL	61883	
28-08-100-077	30	Georgetown	GE011	\$864	\$0	\$0	\$0	\$0	SMITH, ANITA	512 INDIANA AVE		WESTVILLEIL	61883	
28-08-100-104	30	Georgetown	GE011	\$1,735	\$0	\$0	\$0	\$0	HERAMBourg, JON BRIAN	121 MULLEN		WESTVILLEIL	61883	
28-08-100-107	30	Georgetown	GE011	\$867	\$0	\$0	\$0	\$0	STANIS, FRANK	405 DOWIATT		WESTVILLEIL	61883	
28-08-102-003	30	Georgetown	GE011	\$3,781	\$0	\$0	\$0	\$0	DANZL, RICHARD G	POB 962		CATLINIL	61817	
28-08-102-004	30	Georgetown	GE011	\$3,121	\$0	\$0	\$0	\$0	DANZL, RICHARD G	POB 962		CATLINIL	61817	
28-08-102-006	30	Georgetown	GE011	\$389	\$0	\$0	\$0	\$0	DANZL, RICHARD G	POB 962		CATLINIL	61817	
28-08-103-007	30	Georgetown	GE011	\$3,538	\$0	\$0	\$0	\$0	JENKINS, JESS E & DENA M	321 E SHORT		WESTVILLEIL	61883	226 E MAIN
28-08-104-008	30	Georgetown	GE011	\$2,299	\$0	\$0	\$0	\$0	BURTON, DEBRA J	LOSHER, SAMANTHA	203 WALNUT	WESTVILLEIL	61883	
28-08-104-009	30	Georgetown	GE011	\$2,299	\$0	\$0	\$0	\$0	BURTON, DEBRA J	LOSHER, SAMANTHA	203 WALNUT	WESTVILLEIL	61883	
28-08-105-002	30	Georgetown	GE011	\$1,799	\$0	\$0	\$0	\$0	VICE, TAYLOR	11096 E 420 NORTH RD		INDIANAIL	61850	420 E MAIN
28-08-105-006	30	Georgetown	GE011	\$1,866	\$0	\$0	\$0	\$0	URBAN, DORIS	118 BRIDGETT		WESTVILLEIL	61883	
28-08-105-016	30	Georgetown	GE011	\$1,866	\$0	\$0	\$0	\$0	BATTLE, JOHN & FREDDIE	206 BRIDGETT		WESTVILLEIL	61883	
28-08-105-018	30	Georgetown	GE011	\$1,866	\$0	\$0	\$0	\$0	BATTLE, JOHN & FREDDIE	206 BRIDGETT		WESTVILLEIL	61883	
28-08-105-027	30	Georgetown	GE011	\$1,866	\$0	\$0	\$0	\$0	RAMSEY, TERRA L & GRAYSON T	312 BRIDGETT		WESTVILLEIL	61883	
28-08-107-008	30	Georgetown	GE011	\$2,208	\$0	\$0	\$0	\$0	HARPER, ROBERT A SR	203 PENNSYLVANIA		WESTVILLEIL	61883	
28-08-107-041	30	Georgetown	GE011	\$2,208	\$0	\$0	\$0	\$0	LONG, JOSHUA D	UGGETT, NATALIE L	309 PENNSYLVANIA	WESTVILLEIL	61883	
28-08-107-041	30	Georgetown	GE011	\$1,484	\$0	\$0	\$0	\$0	CRAIN, BRYAN A	CARNAGHI, DEANNA	406 PENNSYLVANIA	WESTVILLEIL	61883	
28-08-107-042	30	Georgetown	GE011	\$1,484	\$0	\$0	\$0	\$0	BUCHANAN, THOMAS & WANDA	420 PENNSYLVANIA		WESTVILLEIL	61883	
28-08-107-044	30	Georgetown	GE011	\$1,106	\$0	\$0	\$0	\$0	BUCHANAN, THOMAS & WANDA	420 PENNSYLVANIA		WESTVILLEIL	61883	
28-08-107-067	30	Georgetown	GE011	\$2,208	\$0	\$0	\$0	\$0	HOWARD, JAMES	9265 APOLLO RD		BLOOMINGTONIL	61705	
28-08-108-012	30	Georgetown	GE011	\$2,208	\$0	\$0	\$0	\$0	WADE, DANIELLE	216 INDIANA		WESTVILLEIL	61883	
28-08-108-014	30	Georgetown	GE011	\$2,208	\$0	\$0	\$0	\$0	WADE, DANIELLE	222 INDIANA		WESTVILLEIL	61883	222 INDIANA
28-08-108-041	30	Georgetown	GE011	\$2,208	\$0	\$0	\$0	\$0	CORBIN, GINGER L	303 ILLINOIS		WESTVILLEIL	61883	

08/17/2021

Parcel	Township	Tax Code	Non Farm Land	Non Farm Building	Farm Land	Farm Building	Mineral	Owner Name 1	Address	Address 2	City/State	Zip Code	Site Address 1
28-08-108-045	30	Georgetown	GE011	\$2,208	\$0	\$0	\$0	\$0	CRUPPENINK, THOMAS & PAULA	309 ILLINOIS	WESTVILLEIL	61883	
29-08-108-052	30	Georgetown	GE011	\$3,706	\$0	\$0	\$0	\$0	BLACK, DARRICK	721 S STATE	WESTVILLEIL	61883	
28-08-109-001	30	Georgetown	GE011	\$1,737	\$0	\$0	\$0	\$0	TUCKER, STEVEN & KIMBERLY	105 BRIDGETT	WESTVILLEIL	61883	
28-08-109-004	30	Georgetown	GE011	\$2,208	\$0	\$0	\$0	\$0	LAWLYES, SANDRA L	109 MADISON	WESTVILLEIL	61883	
28-08-109-006	30	Georgetown	GE011	\$2,208	\$0	\$0	\$0	\$0	STEFANIAK, KAITLYN J	125 BRIDGET	WESTVILLEIL	61883	
28-08-109-013	30	Georgetown	GE011	\$2,208	\$0	\$0	\$0	\$0	JOHNSON, LINDA M LIFE EST	145 BRIDGETT	WESTVILLEIL	61883	149 BRIDGETT
28-08-109-017	30	Georgetown	GE011	\$2,208	\$0	\$0	\$0	\$0	DRAPER, JAMES E	209 BRIDGETT	WESTVILLEIL	61883	
28-08-109-019	30	Georgetown	GE011	\$2,208	\$0	\$0	\$0	\$0	CAMPBELL, DAWN	215 BRIDGETT	WESTVILLEIL	61883	
28-08-109-020	30	Georgetown	GE011	\$2,208	\$0	\$0	\$0	\$0	MORETTO, PAUL D	303 BRIDGETT	WESTVILLEIL	61883	
28-08-109-022	30	Georgetown	GE011	\$1,968	\$0	\$0	\$0	\$0	MORETTO, PAUL D	303 BRIDGETT	WESTVILLEIL	61883	
28-08-109-024	30	Georgetown	GE011	\$2,208	\$0	\$0	\$0	\$0	WATTS, BETTY LIFE EST	311 BRIDGETT	WESTVILLEIL	61883	
28-08-110-001	30	Georgetown	GE011	\$2,989	\$0	\$0	\$0	\$0	BENNETT, NATHAN G	524 E MAIN	WESTVILLEIL	61883	
28-08-110-006	30	Georgetown	GE011	\$3,466	\$0	\$0	\$0	\$0	HARRIER, WINDY	115 NICHOLAS	WESTVILLEIL	61883	115 NICHOLS
28-08-110-010	30	Georgetown	GE011	\$2,818	\$0	\$0	\$0	\$0	BENNETT, HAROLD G	121 NICHOLS	WESTVILLEIL	61883	123 NICHOLS
28-08-110-011	30	Georgetown	GE011	\$2,004	\$0	\$0	\$0	\$0	FRIDMANSKI, RAYMOND P	131 BRIDGETTE	WESTVILLEIL	61883	
28-08-110-013	30	Georgetown	GE011	\$2,818	\$0	\$0	\$0	\$0	FRIDMANSKI, RAYMOND P	131 BRIDGETT	WESTVILLEIL	61883	134 NICHOLS
28-08-110-014	30	Georgetown	GE011	\$2,818	\$0	\$0	\$0	\$0	BENNETT, MICHAEL G	129 NICHOLS	WESTVILLEIL	61883	
28-08-110-015	30	Georgetown	GE011	\$1,952	\$0	\$0	\$0	\$0	FRIDMANSKI, RAYMOND	131 BRIDGETT	WESTVILLEIL	61883	
28-08-300-007	30	Georgetown	GE011	\$2,351	\$0	\$0	\$0	\$0	VIROSTEK, LINDA L	7775 S WEST 66TH 208	MIAMIFL	33143	211 OHIO
28-08-300-018	30	Georgetown	GE011	\$1,855	\$0	\$0	\$0	\$0	ATWOOD, SUSAN L CAMPBELL	114 OHIO	WESTVILLEIL	61883	
28-08-300-023	30	Georgetown	GE011	\$2,122	\$0	\$0	\$0	\$0	DE BARBA, CHARLES & CINDY	426 OHIO	WESTVILLEIL	61883	
28-08-301-026	30	Georgetown	GE011	\$4,510	\$0	\$0	\$0	\$0	DE BARBA, CHARLES & CINDY	426 OHIO	WESTVILLEIL	61883	
28-08-301-032	30	Georgetown	GE011	\$1,723	\$0	\$0	\$0	\$0	LATHROP, MELISSA	124 ILLINOIS	WESTVILLEIL	61883	
28-08-302-009	30	Georgetown	GE011	\$2,208	\$0	\$0	\$0	\$0	WILKUS, SEAN & LISA	502 ILLINOIS	WESTVILLEIL	61883	
28-08-302-011	30	Georgetown	GE011	\$2,208	\$0	\$0	\$0	\$0	BARNEY, LARRY J	510 ILLINOIS	WESTVILLEIL	61883	
28-08-303-013	30	Georgetown	GE011	\$2,208	\$0	\$0	\$0	\$0	BROWN, JOHN P	210 OHIO	WESTVILLEIL	61883	
28-08-303-017	30	Georgetown	GE011	\$1,106	\$0	\$0	\$0	\$0	BRAY, KIMBERLY L	302 OHIO	WESTVILLEIL	61883	302 OHIO
28-08-303-021	30	Georgetown	GE011	\$2,208	\$0	\$0	\$0	\$0	PRATT, MELISSA	312 OHIO	WESTVILLEIL	61883	
28-08-303-029	30	Georgetown	GE011	\$2,208	\$0	\$0	\$0	\$0	HATCHER, GARY	CHESROWN, JESSICA	502 OHIO	61883	
28-08-303-030	30	Georgetown	GE011	\$2,208	\$0	\$0	\$0	\$0	HATCHER, GARY	CHESROWN, JESSICA	502 OHIO	61883	
28-08-303-032	30	Georgetown	GE011	\$2,208	\$0	\$0	\$0	\$0	SHANNON, DALE	506 OHIO	WESTVILLEIL	61883	506 OHIO
28-08-303-033	30	Georgetown	GE011	\$2,208	\$0	\$0	\$0	\$0	ROLINITIS, DARRELL L	510 OHIO	WESTVILLEIL	61883	
28-08-303-034	30	Georgetown	GE011	\$1,106	\$0	\$0	\$0	\$0	ROLINITIS, DARRELL L	510 OHIO	WESTVILLEIL	61883	
28-08-304-007	30	Georgetown	GE011	\$3,133	\$0	\$0	\$0	\$0	JOHNSON, VINCE & MARY	3953 N 1150 E RD	INDIANAPOLISIN	61850	129 VIRGINIA
28-08-304-016	30	Georgetown	GE011	\$5,004	\$0	\$0	\$0	\$0	CROWDER, CHARLES R	19418 E 1280 NORTH RD	DANVILLEIL	61834	
28-08-304-038	30	Georgetown	GE011	\$2,496	\$0	\$0	\$0	\$0	BIAGE, WENDY J	312 VIRGINIA	WESTVILLEIL	61883	
28-08-306-029	30	Georgetown	GE011	\$4,094	\$0	\$0	\$0	\$0	CADE, NICHOLAS A & CHELSIE T	410 KENTUCKY	WESTVILLEIL	61883	
28-08-308-009	30	Georgetown	GE011	\$4,937	\$0	\$0	\$0	\$0	LIPOUSKY, NICK	315 MICHIGAN	WESTVILLEIL	61883	
28-08-309-015	30	Georgetown	GE011	\$2,344	\$0	\$0	\$0	\$0	BILLOW, DAVID	10313 STATE ROUTE 1	WESTVILLEIL	61883	119 2 WISCONSIN
28-08-309-044	30	Georgetown	GE011	\$2,472	\$0	\$0	\$0	\$0	CHROSTOWSKI, BRITTANY	GRIFFITH, STEVEN	201 CONNECTICUT	61883	
28-08-309-045	30	Georgetown	GE011	\$2,472	\$0	\$0	\$0	\$0	BARTON, EILEEN A	205 CONNECTICUT	WESTVILLEIL	61883	
28-05-100-015	30	Georgetown	GE012	\$2,208	\$0	\$0	\$0	\$0	VALLANGEON, CLAUDE A	608 CHANDLER	DANVILLEIL	61832	
28-05-105-014	30	Georgetown	GE012	\$3,436	\$0	\$0	\$0	\$0	DEBAM ENTERPRISES LLC	% DEBORAH MARTIN	20 ORLEA	61883	
28-05-105-018	30	Georgetown	GE012	\$2,860	\$0	\$0	\$0	\$0	DEBAM ENTERPRISES LLC	% DEBORAH MARTIN	20 ORLEA	61883	
28-05-105-022	30	Georgetown	GE012	\$1,117	\$0	\$0	\$0	\$0	MC DANIEL, JEFFREY L SR	30 SHAW	PO BOX 211	61883	41 SHAW
28-05-105-026	30	Georgetown	GE012	\$224	\$0	\$0	\$0	\$0	ELDRIDGE, DEBORAH	37 SHAW	WESTVILLEIL	61883	
28-05-106-016	30	Georgetown	GE012	\$2,963	\$0	\$0	\$0	\$0	DEBAM ENTERPRISES LLC	% DEBORAH MARTIN	20 ORLEA	61883	
28-05-106-020	30	Georgetown	GE012	\$1,469	\$0	\$0	\$0	\$0	DEBAM ENTERPRISES LLC	% DEBORAH MARTIN	20 ORLEA	61883	
28-05-106-028	30	Georgetown	GE012	\$2,646	\$0	\$0	\$0	\$0	ELDRIDGE, HEATH	111 ORCHARD	CATLINIL	61817	
28-05-106-029	30	Georgetown	GE012	\$1,318	\$0	\$0	\$0	\$0	CLINE, DAVID & BARBARA S	45 ORLEA	WESTVILLEIL	61883	
28-05-106-030	30	Georgetown	GE012	\$1,318	\$0	\$0	\$0	\$0	CLINE, DAVID & BARBARA S	45 ORLEA	WESTVILLEIL	61883	
28-05-106-031	30	Georgetown	GE012	\$2,208	\$0	\$0	\$0	\$0	ELDRIDGE, HEATH	111 ORCHARD	CATLINIL	61817	
28-05-106-033	30	Georgetown	GE012	\$1,115	\$0	\$0	\$0	\$0	LETE, JERRY L	604 E KELLY	WESTVILLEIL	61883	
28-05-106-034	30	Georgetown	GE012	\$549	\$0	\$0	\$0	\$0	VALANGEON, MARC & BRENDA	37 ORLEA	WESTVILLEIL	61883	
28-05-107-001	30	Georgetown	GE012	\$1,737	\$0	\$0	\$0	\$0	GAY, JIMMY	% CHARLES & VALLE SHELBY	18883 E 1250 NORTH RD	DANVILLEIL	61834
28-05-107-011	30	Georgetown	GE012	\$1,841	\$0	\$0	\$0	\$0	THOMAS, KIMBERLY K	14 DEQUIMPAL	WESTVILLEIL	61883	
28-05-107-018	30	Georgetown	GE012	\$1,737	\$0	\$0	\$0	\$0	SMITH, ANNE M. % MICHAEL C WOODS	20 DEQUIMPAL	WESTVILLEIL	61883	
28-05-107-024	30	Georgetown	GE012	\$937	\$0	\$0	\$0	\$0	BARNEY, JOHN	11 MC VEY, APT 3	DANVILLEIL	61832	
28-05-107-027	30	Georgetown	GE012	\$746	\$0	\$0	\$0	\$0	DEBAM ENTERPRISES LLC	% DEBORAH MARTIN	20 ORLEA	61883	
28-05-107-028	30	Georgetown	GE012	\$1,132	\$0	\$0	\$0	\$0	TATMAN, RONALD & CHRISTINE	43 DEQUIMPAL	WESTVILLEIL	61883	31 DEQUIMPAL
28-05-107-035	30	Georgetown	GE012	\$1,217	\$0	\$0	\$0	\$0	BOTT, BRANDON	2 HODGE	TILTONIL	61833	47 DEQUIMPAL
28-05-107-037	30	Georgetown	GE012	\$888	\$0	\$0	\$0	\$0	VALLANGEON, RICHARD SR	% KATHY CLINE	117 PENZ DR	61858	
28-05-200-004	30	Georgetown	GE012	\$1,271	\$0	\$0	\$0	\$0	TATMAN, RONALD & CHRISTINE	43 DEQUIMPAL	WESTVILLEIL	61883	
28-05-200-005	30	Georgetown	GE012	\$759	\$0	\$0	\$0	\$0	TATMAN, RONALD & CHRISTINE	43 DEQUIMPAL	WESTVILLEIL	61883	
28-05-200-006	30	Georgetown	GE012	\$500	\$0	\$0	\$0	\$0	BARNEY, JOHN	11 MC VEY, APT 3	DANVILLEIL	61832	
28-05-200-011	30	Georgetown	GE012	\$567	\$0	\$0	\$0	\$0	STULTZ, JOHN & THERESA	802 E KELLY	WESTVILLEIL	61883	
28-18-401-001	30	Georgetown	GE014	\$312	\$0	\$0	\$0	\$0	MOORE, THOMAS & JULIA	PO BOX 152	GEORGETOWNIL	61846	
28-18-401-002	30	Georgetown	GE014	\$1,082	\$0	\$0	\$0	\$0	DEANGELIS, CARLA J	1746 MURRAY CLARK	DANVILLEIL	61832	
28-18-401-003	30	Georgetown	GE014	\$277	\$0	\$0	\$0	\$0	DEANGELIS, CARLA J	1746 MURRAY CLARK	DANVILLEIL	61832	

Petition Exhibit 3 / Affidavit Exhibit B

08/17/2021

Pa	Township	Tax Code	Non Farm Land	Non Farm Building	Farm Land	Farm Building	Mineral	Owner Name 1	Address	Address 2	City/State	Zip Code	Site Address 1
28-18-401-004	30	Georgetown	GE014	\$450	\$0	\$0	\$0	MOORE, THOMAS & JULIA	PO BOX 152		GEORGETOWNIL	61846	
28-18-401-006	30	Georgetown	GE014	\$1,082	\$0	\$0	\$0	BRYANT INDUSTRIES INC	615 E MAIN		WESTVILLEIL	61883	
28-18-401-007	30	Georgetown	GE014	\$1,082	\$0	\$0	\$0	NIBBE, SHARON R	10282 ST RTE 1		WESTVILLEIL	61883	
28-18-401-008	30	Georgetown	GE014	\$1,082	\$0	\$0	\$0	NIBBE, SHARON R	10282 ST RTE 1		WESTVILLEIL	61883	
28-18-401-010	30	Georgetown	GE014	\$1,298	\$0	\$0	\$0	NIBBE, SHARON R	10282 ST RTE 1		WESTVILLEIL	61883	
28-18-401-014	30	Georgetown	GE014	\$1,082	\$0	\$0	\$0	DEANGELIS, CARLA J	1746 MURRAY CLARK		DANVILLEIL	61832	
28-18-401-016	30	Georgetown	GE014	\$1,082	\$0	\$0	\$0	CAMPBELL, CHARLES H E	15928 1ST		WESTVILLEIL	61883	
28-18-401-017	30	Georgetown	GE014	\$860	\$0	\$0	\$0	JOSEPH, JOHN	15956 MIDWAY		WESTVILLEIL	61883	
28-18-401-018	30	Georgetown	GE014	\$860	\$0	\$0	\$0	JOSEPH, JOHN	15956 MIDWAY		WESTVILLEIL	61883	
28-18-402-001	30	Georgetown	GE014	\$1,082	\$0	\$0	\$0	BRYANT, WAYNE L & PATRICIA A	615 E MAIN		WESTVILLEIL	61883	
28-18-402-002	30	Georgetown	GE014	\$1,082	\$0	\$0	\$0	BRYANT, WAYNE L & PATRICIA A	615 E MAIN		WESTVILLEIL	61883	
28-18-402-003	30	Georgetown	GE014	\$1,082	\$0	\$0	\$0	BRYANT, WAYNE L & PATRICIA A	615 E MAIN		WESTVILLEIL	61883	
28-18-402-004	30	Georgetown	GE014	\$1,082	\$0	\$0	\$0	GREEN, JACOB, JORDAN, JAMIE, JAMES	% JAMES A GREEN	301 E 13TH	GEORGETOWNIL	61846	
28-18-402-006	30	Georgetown	GE014	\$860	\$0	\$0	\$0	BALSAMELLO, TODD	20431 E 1200 NORTH RD		DANVILLEIL	61834	
28-18-402-007	30	Georgetown	GE014	\$1,082	\$0	\$0	\$0	LEISCH, DIANA	15933 MIDWAY 2		WESTVILLEIL	61883	
28-18-402-011	30	Georgetown	GE014	\$1,082	\$0	\$0	\$0	BARNEY, JOSEPH	% TERRY BARNEY	231 S WALNUT	WESTVILLEIL	61883	
28-18-402-012	30	Georgetown	GE014	\$1,082	\$0	\$0	\$0	BARNEY, JOSEPH	% TERRY BARNEY	231 S WALNUT	WESTVILLEIL	61883	
28-18-402-017	30	Georgetown	GE014	\$1,082	\$0	\$0	\$0	GREEN, JACOB, JORDAN, JAMIE, JAMES	% JAMES A GREEN	301 E 13TH	GEORGETOWNIL	61846	15920 2ND
28-18-402-020	30	Georgetown	GE014	\$1,298	\$0	\$0	\$0	BRYANT, WAYNE L	615 E MAIN		WESTVILLEIL	61883	
28-18-402-021	30	Georgetown	GE014	\$1,298	\$0	\$0	\$0	BRYANT, WAYNE L	615 E MAIN		WESTVILLEIL	61883	
28-19-100-005	30	Georgetown	GE015	\$450	\$0	\$0	\$0	BURSON, CLAYTON	15369 E 980 NORTH RD		GEORGETOWNIL	61846	
33-06-100-009	30	McKendree	GE015	\$1,930	\$0	\$0	\$0	FRASER, RICHARD E	6714 N 1520 EAST RD		GEORGETOWNIL	61846	
28-34-700-001	7100	McKendree	MC003	\$0	\$0	\$0	\$63	CENTRAL STATES COAL RESERVES	ATTN: LAND DEVELOPMENT	701 MARKET ST, STE 700	ST LOUISMO	63101	
28-35-700-001	7100	McKendree	MC003	\$0	\$0	\$0	\$100	CENTRAL STATES COAL RESERVES	ATTN: LAND DEVELOPMENT	701 MARKET ST, STE 700	ST LOUISMO	63101	
33-02-700-003	7100	McKendree	MC003	\$0	\$0	\$0	\$266	CENTRAL STATES COAL RESERVES	ATTN: LAND DEVELOPMENT	701 MARKET ST, STE 700	ST LOUISMO	63101	
33-02-700-004	7100	McKendree	MC003	\$0	\$0	\$0	\$115	CENTRAL STATES COAL RESERVES	ATTN: LAND DEVELOPMENT	701 MARKET ST, STE 700	ST LOUISMO	63101	
33-03-700-001	7100	McKendree	MC003	\$0	\$0	\$0	\$23	CENTRAL STATES COAL RESERVES	ATTN: LAND DEVELOPMENT	701 MARKET ST, STE 700	ST LOUISMO	63101	
28-14-601-010	90	McKendree	MC001	\$0	\$0	\$0	\$0	VERMILION CO CONS DIST	PO BOX 215		DANVILLEIL	61832	
28-14-601-011	90	McKendree	MC001	\$0	\$0	\$0	\$0	VERMILION CO CONS DIST	PO BOX 215		DANVILLEIL	61832	
28-14-601-016	90	McKendree	MC001	\$0	\$0	\$0	\$0	VERMILION CO CONS DIST	PO BOX 215		DANVILLEIL	61832	
28-15-602-001	90	McKendree	MC001	\$0	\$0	\$0	\$0	STATE OF ILLINOIS, DEPARTMENT OF TRANSPORTATION	PO BOX 610		PARISIL	61944	
28-15-602-002	90	McKendree	MC001	\$0	\$0	\$0	\$0	STATE OF ILLINOIS, DEPARTMENT OF TRANSPORTATION	PO BOX 610		PARISIL	61944	
28-15-602-004	90	McKendree	MC001	\$0	\$0	\$0	\$0	STATE OF ILLINOIS, DEPARTMENT OF TRANSPORTATION	PO BOX 610		PARISIL	61944	
28-13-601-003	90	McKendree	MC003	\$0	\$0	\$0	\$0	VERMILION CO CONS DIST	PO BOX 215		DANVILLEIL	61832	
28-15-602-003	90	McKendree	MC003	\$0	\$0	\$0	\$0	STATE OF ILLINOIS, DEPARTMENT OF TRANSPORTATION	PO BOX 610		PARISIL	61944	
28-22-601-002	90	McKendree	MC003	\$0	\$0	\$0	\$0	VERMILION CO CONS DIST	PO BOX 215		DANVILLEIL	61832	
28-22-602-001	90	McKendree	MC003	\$0	\$0	\$0	\$0	STATE OF ILLINOIS, DEPARTMENT OF TRANSPORTATION	PO BOX 610		PARISIL	61944	
28-22-602-004	90	McKendree	MC003	\$0	\$0	\$0	\$0	STATE OF ILLINOIS, DEPARTMENT OF TRANSPORTATION	PO BOX 610		PARISIL	61944	
28-22-602-005	90	McKendree	MC003	\$0	\$0	\$0	\$0	STATE OF ILLINOIS	IDNR-DIVISION OF REALTY	ONE NATURAL RESOURCES WAY	SPRINGFIELDIL	62702	
28-22-602-006	90	McKendree	MC003	\$0	\$0	\$0	\$0	STATE OF ILLINOIS	IDNR-DIVISION OF REALTY	ONE NATURAL RESOURCES WAY	SPRINGFIELDIL	62702	
28-23-601-008	90	McKendree	MC003	\$0	\$0	\$0	\$0	VERMILION CO CONS DIST	PO BOX 215		DANVILLEIL	61832	
28-23-601-010	90	McKendree	MC003	\$0	\$0	\$0	\$0	VERMILION CO CONS DIST	PO BOX 215		DANVILLEIL	61832	
28-23-608-001	90	McKendree	MC003	\$0	\$0	\$0	\$0	MC KENDREE CEMETERY	MC KENDREE TWP	RR	GEORGETOWNIL	61846	
28-23-609-001	90	McKendree	MC003	\$0	\$0	\$0	\$0	MC KENDREE TOWNSHIP	RR 1		GEORGETOWNIL	61846	
28-24-601-002	90	McKendree	MC003	\$0	\$0	\$0	\$0	VERMILION CO CONS DIST	PO BOX 215		DANVILLEIL	61832	
28-24-601-003	90	McKendree	MC003	\$0	\$0	\$0	\$0	VERMILION CO CONS DIST	PO BOX 215		DANVILLEIL	61832	
28-24-601-006	90	McKendree	MC003	\$0	\$0	\$0	\$0	VERMILION CO CONS DIST	PO BOX 215		DANVILLEIL	61832	
28-24-601-007	90	McKendree	MC003	\$0	\$0	\$0	\$0	VERMILION CO CONS DIST	PO BOX 215		DANVILLEIL	61832	20301 E 900 NORTH RD
28-24-601-008	90	McKendree	MC003	\$0	\$0	\$0	\$0	VERMILION CO CONS DIST	PO BOX 215		DANVILLEIL	61832	
28-24-601-009	90	McKendree	MC003	\$0	\$0	\$0	\$0	VERMILION CO CONS DIST	PO BOX 215		DANVILLEIL	61834	
28-25-604-001	90	McKendree	MC003	\$0	\$0	\$0	\$0	CONSERVATIVE BAPTIST ASSEMBLY	PO BOX 18		GEORGETOWNIL	61846	
28-25-604-002	90	McKendree	MC003	\$0	\$0	\$0	\$0	INDEPENDENT FUNDAMENTAL BAPTIST CHURCH	PO BOX 18		GEORGETOWNIL	61846	
28-27-602-003	90	McKendree	MC003	\$0	\$0	\$0	\$0	STATE OF ILLINOIS	IDNR-DIVISION OF REALTY	ONE NATURAL RESOURCES WAY	SPRINGFIELDIL	62702	
28-27-608-002	90	McKendree	MC003	\$0	\$0	\$0	\$0	STATE OF ILLINOIS	IDNR-DIVISION OF REALTY	ONE NATURAL RESOURCES WAY	SPRINGFIELDIL	62702	
28-34-602-001	90	McKendree	MC003	\$0	\$0	\$0	\$0	STATE OF ILLINOIS	IDNR-DIVISION OF REALTY	ONE NATURAL RESOURCES WAY	SPRINGFIELDIL	62702	
28-34-602-002	90	McKendree	MC003	\$0	\$0	\$0	\$0	STATE OF ILLINOIS	IDNR-DIVISION OF REALTY	ONE NATURAL RESOURCES WAY	SPRINGFIELDIL	62702	
28-34-602-003	90	McKendree	MC003	\$0	\$0	\$0	\$0	STATE OF ILLINOIS	IDNR-DIVISION OF REALTY	ONE NATURAL RESOURCES WAY	SPRINGFIELDIL	62702	
28-34-602-004	90	McKendree	MC003	\$0	\$0	\$0	\$0	STATE OF ILLINOIS	IDNR-DIVISION OF REALTY	ONE NATURAL RESOURCES WAY	SPRINGFIELDIL	62702	
28-35-602-001	90	McKendree	MC003	\$0	\$0	\$0	\$0	STATE OF ILLINOIS	IDNR-DIVISION OF REALTY	ONE NATURAL RESOURCES WAY	SPRINGFIELDIL	62702	
28-35-602-002	90	McKendree	MC003	\$0	\$0	\$0	\$0	STATE OF ILLINOIS	IDNR-DIVISION OF REALTY	ONE NATURAL RESOURCES WAY	SPRINGFIELDIL	62702	
28-35-602-003	90	McKendree	MC003	\$0	\$0	\$0	\$0	STATE OF ILLINOIS	IDNR-DIVISION OF REALTY	ONE NATURAL RESOURCES WAY	SPRINGFIELDIL	62702	
29-19-601-001	90	McKendree	MC003	\$0	\$0	\$0	\$0	VERMILION CO CONS DIST	PO BOX 215		DANVILLEIL	61832	
29-19-601-002	90	McKendree	MC003	\$0	\$0	\$0	\$0	VERMILION CO CONS DIST	PO BOX 215		DANVILLEIL	61832	
29-19-601-003	90	McKendree	MC003	\$0	\$0	\$0	\$0	VERMILION CO CONS DIST	PO BOX 215		DANVILLEIL	61832	
29-19-601-004	90	McKendree	MC003	\$0	\$0	\$0	\$0	VERMILION CO CONS DIST	PO BOX 215		DANVILLEIL	61832	
29-19-601-005	90	McKendree	MC003	\$0	\$0	\$0	\$0	VERMILION CO CONS DIST	PO BOX 215		DANVILLEIL	61832	
29-19-601-006	90	McKendree	MC003	\$0	\$0	\$0	\$0	VERMILION CO CONS DIST	PO BOX 215		DANVILLEIL	61832	
29-19-601-007	90	McKendree	MC003	\$0	\$0	\$0	\$0	VERMILION CO CONS DIST	PO BOX 215		DANVILLEIL	61832	
29-19-601-008	90	McKendree	MC003	\$0	\$0	\$0	\$0	VERMILION CO CONS DIST	PO BOX 215		DANVILLEIL	61832	

08/17/2021

P.	Township	Tax Code	Non Farm Land	Non Farm Building	Farm Land	Farm Building	Mineral	Owner Name 1	Address	Address 2	City/State	Zip Code	Site Address 1
29-19-601-009	90	McKendree	MC003	\$0	\$0	\$0	\$0	VERMILION CO CONS DIST	PO BOX 215		DANVILLE	61832	
29-19-608-001	90	McKendree	MC003	\$0	\$0	\$0	\$0	MC KENDREE TOWNSHIP CEMETERY	UNDERWOOD BURIAL CEMETERY		GEORGETOWNIL	61846	
33-02-602-001	90	McKendree	MC003	\$0	\$0	\$0	\$0	STATE OF ILLINOIS	IDNR-DIVISION OF REALTY	ONE NATURAL RESOURCES WAY	SPRINGFIELDIL	62702	
33-02-602-002	90	McKendree	MC003	\$0	\$0	\$0	\$0	STATE OF ILLINOIS	IDNR-DIVISION OF REALTY	ONE NATURAL RESOURCES WAY	SPRINGFIELDIL	62702	
33-02-602-004	90	McKendree	MC003	\$0	\$0	\$0	\$0	STATE OF ILLINOIS	IDNR-DIVISION OF REALTY	ONE NATURAL RESOURCES WAY	SPRINGFIELDIL	62702	
33-02-602-005	90	McKendree	MC003	\$0	\$0	\$0	\$0	STATE OF ILLINOIS	IDNR-DIVISION OF REALTY	ONE NATURAL RESOURCES WAY	SPRINGFIELDIL	62702	
33-02-602-006	90	McKendree	MC003	\$0	\$0	\$0	\$0	STATE OF ILLINOIS	IDNR-DIVISION OF REALTY	ONE NATURAL RESOURCES WAY	SPRINGFIELDIL	62702	
33-02-602-008	90	McKendree	MC003	\$0	\$0	\$0	\$0	STATE OF ILLINOIS	IDNR-DIVISION OF REALTY	ONE NATURAL RESOURCES WAY	SPRINGFIELDIL	62702	
33-02-602-009	90	McKendree	MC003	\$0	\$0	\$0	\$0	STATE OF ILLINOIS	IDNR-DIVISION OF REALTY	ONE NATURAL RESOURCES WAY	SPRINGFIELDIL	62702	
33-02-602-010	90	McKendree	MC003	\$0	\$0	\$0	\$0	STATE OF ILLINOIS	IDNR-DIVISION OF REALTY	ONE NATURAL RESOURCES WAY	SPRINGFIELDIL	62702	
33-02-602-011	90	McKendree	MC003	\$0	\$0	\$0	\$0	STATE OF ILLINOIS	IDNR-DIVISION OF REALTY	ONE NATURAL RESOURCES WAY	SPRINGFIELDIL	62702	
33-02-602-012	90	McKendree	MC003	\$0	\$0	\$0	\$0	STATE OF ILLINOIS	IDNR-DIVISION OF REALTY	ONE NATURAL RESOURCES WAY	SPRINGFIELDIL	62702	
33-02-602-013	90	McKendree	MC003	\$0	\$0	\$0	\$0	STATE OF ILLINOIS	IDNR-DIVISION OF REALTY	ONE NATURAL RESOURCES WAY	SPRINGFIELDIL	62702	
33-02-602-014	90	McKendree	MC003	\$0	\$0	\$0	\$0	STATE OF ILLINOIS	IDNR-DIVISION OF REALTY	ONE NATURAL RESOURCES WAY	SPRINGFIELDIL	62702	
33-02-602-015	90	McKendree	MC003	\$0	\$0	\$0	\$0	STATE OF ILLINOIS	IDNR-DIVISION OF REALTY	ONE NATURAL RESOURCES WAY	SPRINGFIELDIL	62702	
33-02-602-021	90	McKendree	MC003	\$0	\$0	\$0	\$0	STATE OF ILLINOIS	IDNR-DIVISION OF REALTY	ONE NATURAL RESOURCES WAY	SPRINGFIELDIL	62702	
33-02-602-023	90	McKendree	MC003	\$0	\$0	\$0	\$0	STATE OF ILLINOIS	IDNR-DIVISION OF REALTY	ONE NATURAL RESOURCES WAY	SPRINGFIELDIL	62702	
33-03-602-001	90	McKendree	MC003	\$0	\$0	\$0	\$0	STATE OF ILLINOIS, DEPARTMENT OF TRANSPORTATION	PO BOX 610		PARISIL	61944	
33-03-602-004	90	McKendree	MC003	\$0	\$0	\$0	\$0	STATE OF ILLINOIS	IDNR-DIVISION OF REALTY	ONE NATURAL RESOURCES WAY	SPRINGFIELDIL	62702	
33-03-602-024	90	McKendree	MC003	\$0	\$0	\$0	\$0	STATE OF ILLINOIS	IDNR-DIVISION OF REALTY	ONE NATURAL RESOURCES WAY	SPRINGFIELDIL	62702	
33-04-602-001	90	McKendree	MC003	\$0	\$0	\$0	\$0	STATE OF ILLINOIS, DEPARTMENT OF TRANSPORTATION	PO BOX 610		PARISIL	61944	
33-04-602-002	90	McKendree	MC003	\$0	\$0	\$0	\$0	STATE OF ILLINOIS, DEPARTMENT OF TRANSPORTATION	PO BOX 610		PARISIL	61944	
33-04-602-004	90	McKendree	MC003	\$0	\$0	\$0	\$0	STATE OF ILLINOIS, DEPARTMENT OF TRANSPORTATION	PO BOX 610		PARISIL	61944	
33-04-604-001	90	McKendree	MC003	\$0	\$0	\$0	\$0	ELWOOD FRIEND CHURCH & CEMETERY	RR 1		GEORGETOWNIL	61846	
28-10-602-001	90	McKendree	MC007	\$0	\$0	\$0	\$0	STATE OF ILLINOIS, DEPARTMENT OF TRANSPORTATION	PO BOX 610		PARISIL	61944	
28-10-602-005	90	McKendree	MC007	\$0	\$0	\$0	\$0	STATE OF ILLINOIS, DEPARTMENT OF TRANSPORTATION	PO BOX 610		PARISIL	61944	
28-10-602-007	90	McKendree	MC007	\$0	\$0	\$0	\$0	STATE OF ILLINOIS, DEPARTMENT OF TRANSPORTATION	PO BOX 610		PARISIL	61944	
28-11-606-001	90	McKendree	MC007	\$0	\$0	\$0	\$0	BOCK CEMETERY	1805 N MAIN		GEORGETOWNIL	61846	
28-01-608-001	90	McKendree	MC009	\$0	\$0	\$0	\$0	NICCOM CEMETERY	MC KENDREE TWP		GEORGETOWNIL	61846	
28-02-603-001	90	McKendree	MC009	\$0	\$0	\$0	\$0	U OF I % G OYER	% UNIVERSITY PROPERTY ACCT & REPORT	111 E GREEN ST, MC 597	CHAMPAIGNIL	61820	
28-15-100-002	40	McKendree	MC001	\$6,400	\$31,805	\$0	\$0	BODART, RONALD D	18266 E 1100 NORTH RD	POB 61	WESTVILLEIL	61883	18266 E 1100 NORTH RD
28-15-400-011	40	McKendree	MC003	\$1,793	\$19,705	\$0	\$0	BRASKER, DENISE R	18669 E 1000 NORTH RD		WESTVILLEIL	61883	18669 E 1000 NORTH RD
28-15-400-012	40	McKendree	MC003	\$2,699	\$13,582	\$0	\$0	GANLEY, JAMES C	10169 N 1850 EAST RD		WESTVILLEIL	61883	10169 N 1850 EAST RD
28-22-100-005	40	McKendree	MC003	\$9,477	\$38,260	\$0	\$0	DUDLEY, FRANK & TAMARA	18471 E 950 NORTH RD		GEORGETOWNIL	61846	18471 E 950 NORTH RD
28-22-100-007	40	McKendree	MC003	\$3,161	\$35,937	\$0	\$0	THORNTON, SHELLEY	18311 E 950 NORTH RD		GEORGETOWNIL	61846	18311 E 950 NORTH RD
28-22-200-003	40	McKendree	MC003	\$2,694	\$29,919	\$0	\$0	COMPTON, JASON L	9941 N 1850 EAST RD		WESTVILLEIL	61883	9941 N 1850 EAST RD
28-22-400-017	40	McKendree	MC003	\$3,605	\$70,371	\$0	\$0	SHEETS, STEWART H & SUSAN E	18929 E 900 NORTH RD		GEORGETOWNIL	61846	18929 E 900 NORTH RD
28-22-400-019	40	McKendree	MC003	\$1,040	\$4,408	\$0	\$0	DANIEL, CARL B	11287 N 1670 EAST RD		WESTVILLEIL	61883	
28-23-300-010	40	McKendree	MC003	\$6,532	\$49,048	\$0	\$0	NALE, SPENCER & CINDY	19089 E 900 NORTH RD		GEORGETOWNIL	61846	19089 E 900 NORTH RD
28-23-300-012	40	McKendree	MC003	\$989	\$27,362	\$0	\$0	ROACH, CHAD	18989 E 900 NORTH RD		GEORGETOWNIL	61846	18989 E 900 NORTH RD
28-23-400-003	40	McKendree	MC003	\$3,380	\$36,519	\$0	\$0	SHEETS, JUDY D	9419 N 1950 EAST RD		GEORGETOWNIL	61846	9419 N 1950 EAST RD
28-23-400-004	40	McKendree	MC003	\$3,305	\$8,882	\$0	\$0	BROOKS, BRYAN ETAL	9479 N 1950 EAST RD		GEORGETOWNIL	61846	9479 N 1950 EAST RD
28-24-400-001	40	McKendree	MC003	\$6,032	\$24,005	\$0	\$0	DAWSON, ISAAH & DIANE	20847 E 900 NORTH RD		GEORGETOWNIL	61846	20847 E 900 NORTH RD
28-24-400-002	40	McKendree	MC003	\$6,594	\$47,875	\$0	\$0	PALMER, JILL M	20849 E 900 NORTH RD		GEORGETOWNIL	61846	20849 E 900 NORTH RD
28-24-400-011	40	McKendree	MC003	\$2,051	\$27,954	\$0	\$0	BONEBRAKE, WILLIAM J	20655 E 800 NORTH RD		GEORGETOWNIL	61846	20655 E 900 NORTH RD
28-24-400-012	40	McKendree	MC003	\$2,932	\$32,708	\$0	\$0	YOHO, DAVID Z & BRENDA	20677 E 900 NORTH RD		GEORGETOWNIL	61846	20677 E 900 NORTH RD
28-24-400-013	40	McKendree	MC003	\$5,854	\$54,697	\$0	\$0	DE LATTRE, LARRY & MARY	20747 E 900 NORTH RD		GEORGETOWNIL	61846	20747 E 900 NORTH RD
28-24-400-014	40	McKendree	MC003	\$6,032	\$18,801	\$0	\$0	PALMER, JAMES B & JILL M	20849 E 900 NORTH RD		GEORGETOWNIL	61846	
28-25-200-003	40	McKendree	MC003	\$8,415	\$27,898	\$0	\$0	COVEY, STEPHEN R & GAIL	20804 E 900 NORTH RD		GEORGETOWNIL	61846	20804 E 900 NORTH RD
28-25-200-007	40	McKendree	MC003	\$1,866	\$34,937	\$0	\$0	RANDOLPH, WARREN S	8586 N 2100 EAST RD		GEORGETOWNIL	61846	8586 N 2100 EAST RD
28-26-100-008	40	McKendree	MC003	\$4,691	\$20,367	\$0	\$0	ELLIOT, BRIAN & DONNA	19078 E 900 NORTH RD		GEORGETOWNIL	61846	19078 E 900 NORTH RD
28-26-300-005	40	McKendree	MC003	\$4,640	\$27,546	\$0	\$0	ROLNICKI, GREGORY R & KIM N	209 E WINTER		DANVILLEIL	61832	19099 E 800 NORTH RD
28-26-300-006	40	McKendree	MC003	\$2,401	\$18,831	\$0	\$0	JACKSON, DONNA	19101 MILL		GEORGETOWNIL	61846	19101 MILL
28-26-400-006	40	McKendree	MC003	\$2,146	\$18,647	\$0	\$0	STEPHENSON, MATTHEW	8235 N 1950 EAST RD		GEORGETOWNIL	61846	8235 N 1950 EAST RD
28-27-100-006	40	McKendree	MC003	\$3,676	\$10,825	\$0	\$0	HAWLEY, WENDELL	107 PLUM ST		GEORGETOWNIL	61846	18139 E 850 NORTH RD
28-27-100-008	40	McKendree	MC003	\$1,352	\$9,968	\$0	\$0	METZ, KENNETH & JEAN	18057 E 850 NORTH RD		GEORGETOWNIL	61846	18057 E 850 NORTH RD
28-27-200-010	40	McKendree	MC003	\$2,968	\$100,360	\$0	\$0	HALL, C ALLAN & DEBORA	8601 N 1880 EAST RD		GEORGETOWNIL	61846	8601 N 1880 EAST RD
28-27-200-011	40	McKendree	MC003	\$3,798	\$31,422	\$0	\$0	SMITH, ERIC D	WEBBER, JULIE	18900 E 900 NORTH RD	GEORGETOWNIL	61846	18900 E 900 NORTH RD
28-27-300-007	40	McKendree	MC003	\$5,143	\$44,511	\$0	\$0	STEPHENSON, MICHAEL & DONNA	18043 MILL		GEORGETOWNIL	61846	18043 MILL
28-27-400-006	40	McKendree	MC003	\$2,313	\$14,793	\$0	\$0	MONTGOMERY, JEFFREY & CYNTHIA	18841 MILL		GEORGETOWNIL	61846	18841 MILL
28-27-400-008	40	McKendree	MC003	\$2,250	\$20,278	\$0	\$0	TAYLOR, CYNTHIA S	8191 N 1880 EAST RD		GEORGETOWNIL	61846	8191 N 1880 EAST RD
28-27-400-013	40	McKendree	MC003	\$1,924	\$21,256	\$0	\$0	GILKISON, ELIZABETH J	8121 N 1880 EAST RD		GEORGETOWNIL	61846	8121 N 1880 EAST RD
28-27-400-014	40	McKendree	MC003	\$2,581	\$22,285	\$0	\$0	NALE, MARK F	8263 N 1880 EAST RD		GEORGETOWNIL	61846	8263 N 1880 EAST RD
28-27-400-016	40	McKendree	MC003	\$4,527	\$30,183	\$0	\$0	JACKSON, RANDALL & LESLIE	18883 MILL		GEORGETOWNIL	61846	18883 MILL
28-28-100-002	40	McKendree	MC003	\$1,820	\$63,259	\$0	\$0	NEUBERT, H DIXIE & MONICA	19350 MILL		GEORGETOWNIL	61846	
28-28-100-007	40	McKendree	MC003	\$2,603	\$23,345	\$0	\$0	WRIGHT, DONALD M & JULIE	17000 E 850 NORTH RD	POB 171	GEORGETOWNIL	61846	17000 E 850 NORTH RD
28-28-100-012	40	McKendree	MC003	\$6,056	\$43,987	\$0	\$0	ALLISON, CINDY L TRUST	17006 E 850 NORTH RD		GEORGETOWNIL	61846	17006 E 850 NORTH RD
28-28-200-006	40	McKendree	MC003	\$3,735	\$23,643	\$0	\$0	TAYLOR, RICHARD W & AMANDA	17969 E 850 NORTH RD		GEORGETOWNIL	61846	17969 E 850 NORTH RD
28-28-200-011	40	McKendree	MC003	\$1,989	\$39,342	\$0	\$0	SMITH, DAVID R & AMY J	18020 E 850 NORTH RD		GEORGETOWNIL	61846	18020 E 850 NORTH RD

Priority		Township	Tax Code	Non Farm Land	Non Farm Building	Farm Land	Farm Building	Mineral	Owner Name 1	Address	Address 2	City/State	Zip Code	Site Address 1
08/17/2021	28-28-400-005	40	McKendree	MC003	\$1,793	\$17,768	\$0	\$0	\$0	POLLACK, MICHAEL L & DEBRA J	8041 N 1750 EAST RD	GEORGETOWNIL	61846	8041 N 1750 EAST RD
	28-28-400-011	40	McKendree	MC003	\$1,820	\$17,931	\$0	\$0	\$0	REFFETT, DOUGLAS C & DENISE	8125 N 1750 EAST RD	GEORGETOWNIL	61846	8125 N 1750 EAST RD
	28-34-100-002	40	McKendree	MC003	\$2,041	\$35,838	\$0	\$0	\$0	SOLLARS, CHRISTOPHER A	C/O MARCIA FERGUSON	GEORGETOWNIL	61846	18279 MILL
	28-34-100-012	40	McKendree	MC003	\$6,234	\$17,658	\$0	\$0	\$0	DUETSCH, KEVIN D & STEPHANIE J	18208 MILL	GEORGETOWNIL	61846	18208 MILL
	28-34-200-003	40	McKendree	MC003	\$1,793	\$24,319	\$0	\$0	\$0	BOOSE, JAY & NANCY	13691 GEORGETOWN-INDIANOLA RD	GEORGETOWNIL	61846	18714 MILL
	28-34-200-020	40	McKendree	MC003	\$2,465	\$23,988	\$0	\$0	\$0	MULLINS, MICHAEL A JR, HART, EMILY L	18640 MILL	GEORGETOWNIL	61846	18640 MILL
	28-35-100-010	40	McKendree	MC003	\$2,141	\$23,386	\$0	\$0	\$0	WESTFALL, BAILEY J	19184 MILL	GEORGETOWNIL	61846	19184 MILL
	28-35-400-006	40	McKendree	MC003	\$2,799	\$58,405	\$0	\$0	\$0	CLARK, JEREMY S & JENNIFER K	19889 MILL	GEORGETOWNIL	61846	19889 MILL
	28-35-400-011	40	McKendree	MC003	\$3,663	\$51,041	\$0	\$0	\$0	HUGHES, TODD	19890 MILL RD	GEORGETOWNIL	61846	19890 MILL RD
	28-35-400-012	40	McKendree	MC003	\$2,603	\$43,782	\$0	\$0	\$0	JACKSON, NICHOLAS R & NICOLE L	19633 MILL	GEORGETOWNIL	61846	19633 MILL
	28-36-300-005	40	McKendree	MC003	\$3,793	\$21,652	\$0	\$0	\$0	AMES, JANN M	20021 E 700 NORTH RD	GEORGETOWNIL	61846	20021 E 700 NORTH RD
	29-30-100-006	40	McKendree	MC003	\$4,543	\$24,992	\$0	\$0	\$0	JAMES, JEREMY	21474 E 900 NORTH RD	GEORGETOWNIL	61846	21474 E 900 NORTH RD
	29-31-100-005	40	McKendree	MC003	\$5,005	\$15,691	\$0	\$0	\$0	COONS, MICHAEL W & CAROLYN S	7868 STATE LINE	GEORGETOWNIL	61846	7868 STATE LINE
	29-31-100-007	40	McKendree	MC003	\$3,394	\$34,336	\$0	\$0	\$0	LISICK, BRIAN	7650 STATE LINE	GEORGETOWNIL	61846	7650 STATE LINE
	29-31-100-008	40	McKendree	MC003	\$3,828	\$2,677	\$0	\$0	\$0	PETTIGREW, BRANDON R	7528 STATE LINE RD	GEORGETOWNIL	61846	7528 STATE LINE RD
	33-01-100-004	40	McKendree	MC003	\$5,024	\$28,930	\$0	\$0	\$0	SCOTT, LARRY	20811 MILL	GEORGETOWNIL	61846	20811 MILL
	33-01-100-005	40	McKendree	MC003	\$790	\$19,385	\$0	\$0	\$0	COOMBS, PAUL & JOANNA	20099 E 650 NORTH RD	GEORGETOWNIL	61846	20099 E 650 NORTH RD
	33-03-100-006	40	McKendree	MC003	\$2,827	\$11,996	\$0	\$0	\$0	THOMAS, JAMES R & SABRINA D	18373 E 670 NORTH RD	GEORGETOWNIL	61846	18373 E 670 NORTH RD
	33-03-100-008	40	McKendree	MC003	\$3,139	\$33,645	\$0	\$0	\$0	GOOD, BURL D & BARBARA TRTE	18406 E 670 NORTH RD	GEORGETOWNIL	61846	18406 E 670 NORTH RD
	33-03-100-011	40	McKendree	MC003	\$3,161	\$1,052	\$0	\$0	\$0	NOGGLE, RONALD & LINDA	18488 E 670 NORTH RD	GEORGETOWNIL	61846	18488 E 670 NORTH RD
	33-03-100-019	40	McKendree	MC003	\$5,660	\$45,271	\$0	\$0	\$0	DEFENBAUGH, STEVEN R	6469 N 1800 EAST RD	GEORGETOWNIL	61846	6469 N 1800 EAST RD
	33-03-100-023	40	McKendree	MC003	\$2,542	\$56,125	\$0	\$0	\$0	GARZA, TAMMURA	POB 105	GEORGETOWNIL	61846	18114 E 670 NORTH RD
	33-03-200-004	40	McKendree	MC003	\$9,149	\$69,041	\$0	\$0	\$0	SIMPSON, TRENT & MELINDA	18625 E 670 NORTH RD	GEORGETOWNIL	61846	18625 E 670 NORTH RD
	33-03-300-003	40	McKendree	MC003	\$2,063	\$33,134	\$0	\$0	\$0	WINKLE, STEPHEN J	6365 N 1800 EAST RD	GEORGETOWNIL	61846	6365 N 1800 EAST RD
	33-03-300-005	40	McKendree	MC003	\$3,634	\$16,040	\$0	\$0	\$0	DALENBERG, PAMELA	6243 N 1800 EAST RD	GEORGETOWNIL	61846	6243 N 1800 EAST RD
	33-03-300-010	40	McKendree	MC003	\$3,050	\$3,499	\$0	\$0	\$0	WINKLE, STEPHEN & JOAN	6365 N 1800 EAST RD	GEORGETOWNIL	61846	6365 N 1800 EAST RD
	33-03-300-011	40	McKendree	MC003	\$320	\$9,208	\$0	\$0	\$0	WINKLE, BRIAN A & LAURA S	6333 N 1800 EAST RD	GEORGETOWNIL	61846	6333 N 1800 EAST RD
	33-04-200-024	40	McKendree	MC003	\$1,948	\$26,349	\$0	\$0	\$0	FEGETT, MARK A ET AL	17794 E 670 NORTH RD	GEORGETOWNIL	61846	17794 E 670 NORTH RD
	33-04-200-025	40	McKendree	MC003	\$6,070	\$56,100	\$0	\$0	\$0	PRICE, SCOTT V & BOBBIE JO	17792 E 670 NORTH RD	GEORGETOWNIL	61846	17792 E 670 NORTH RD
	28-02-100-004	40	McKendree	MC007	\$2,374	\$42,857	\$0	\$0	\$0	ACORD, DEAN	19010 E 1250 NORTH RD	DANVILLEIL	61834	19010 E 1250 NORTH RD
	28-02-300-001	40	McKendree	MC007	\$961	\$6,278	\$0	\$0	\$0	ACORD, DEAN	19010 E 1250 NORTH RD	DANVILLEIL	61834	19010 E 1250 NORTH RD
	28-03-200-010	40	McKendree	MC007	\$1,811	\$22,600	\$0	\$0	\$0	NICKLE, DAVID & LISA	18455 E 1290 NORTH RD	DANVILLEIL	61834	18455 E 1290 NORTH RD
	28-03-300-008	40	McKendree	MC007	\$5,672	\$47,145	\$0	\$0	\$0	CRAMER, KENDALL E	18298 E 1200 NORTH RD	WESTVILLEIL	61883	18298 E 1200 NORTH RD
	28-03-400-023	40	McKendree	MC007	\$2,222	\$10,122	\$0	\$0	\$0	SOLLARS, PHILLIP W	18814 E 1250 NORTH RD	DANVILLEIL	61834	18814 E 1250 NORTH RD
	28-10-300-007	40	McKendree	MC007	\$2,178	\$10,068	\$0	\$0	\$0	FAIRCHILD, TIMOTHY	11035 N 1800 EAST RD	WESTVILLEIL	61883	11035 N 1800 EAST RD
	28-10-300-010	40	McKendree	MC007	\$881	\$27,105	\$0	\$0	\$0	HARTMAN, KENT F	11374 N 1800 EAST RD	WESTVILLEIL	61883	11374 N 1800 EAST RD
	28-11-400-015	40	McKendree	MC007	\$4,860	\$42,293	\$0	\$0	\$0	CORTAPASSI, DANIEL	20007 E 1100 NORTH RD	DANVILLEIL	61834	20007 E 1100 NORTH RD
	28-12-200-006	40	McKendree	MC009	\$1,262	\$27,979	\$0	\$0	\$0	LE DOUX, BETTY	11979 N 2080 EAST RD	DANVILLEIL	61834	11979 N 2080 EAST RD
	28-12-200-026	40	McKendree	MC009	\$3,712	\$22,075	\$0	\$0	\$0	ADAMS, JO ANN	20643 E 1200 NORTH RD	DANVILLEIL	61834	20643 E 1200 NORTH RD
	28-13-200-009	40	McKendree	MC009	\$4,748	\$22,865	\$0	\$0	\$0	WHELCHER, LES	10933 N 2080 EAST RD	DANVILLEIL	61834	10933 N 2080 EAST RD
	28-13-200-011	40	McKendree	MC009	\$5,872	\$28,081	\$0	\$0	\$0	BURNETT, GEORGE B ETAL	11644 N 2080 EAST RD	DANVILLEIL	61834	10760 N 2080 EAST RD
	29-06-100-008	40	McKendree	MC009	\$3,893	\$28,930	\$0	\$0	\$0	STOCKER, WILLIAM F & GEORGINA K	12541 LONG	DANVILLEIL	61834	12541 LONG
	29-06-300-007	40	McKendree	MC009	\$2,244	\$23,754	\$0	\$0	\$0	HATHAWAY, PARKER	12132 S LONG	DANVILLEIL	61832	12132 S LONG
	29-07-300-008	40	McKendree	MC009	\$1,820	\$4,942	\$0	\$0	\$0	KELLER, CHRYSITALL L	25485 SCHERER	ARCADIAIN	46030	11123 LONG
	28-22-200-008	30	McKendree	MC003	\$2,323	\$0	\$0	\$0	\$0	GUMM, JACQUILINE	9 AMBASSADOR DR	DANVILLEIL	61832	9925 N 1850 EAST RD
	28-22-400-018	30	McKendree	MC003	\$645	\$0	\$0	\$0	\$0	ROACH, CHAD	18989 E 900 NORTH RD	GEORGETOWNIL	61846	
	28-22-400-020	30	McKendree	MC003	\$243	\$0	\$0	\$0	\$0	WRIGHT, FRANK JR & CARRIE LIFE EST	9047 N 1885 EAST RD	GEORGETOWNIL	61846	
	28-24-400-015	30	McKendree	MC003	\$9,483	\$0	\$0	\$0	\$0	VENM CO CONSERVATION DISTRICT FOUN	22296 A HENNING RD	DANVILLEIL	61834	
	28-27-400-012	30	McKendree	MC003	\$1,798	\$0	\$0	\$0	\$0	GILKISON, ELIZABETH J	8121 N 1880 E RD	GEORGETOWNIL	61846	
	28-28-100-006	30	McKendree	MC003	\$1,120	\$0	\$0	\$0	\$0	CHANDLER, JAMES T & MARIE	411 BERINGER CIR	URBANAIL	61802	
	28-34-100-022	30	McKendree	MC003	\$673	\$0	\$0	\$0	\$0	FARRAR, TADY & CINDY	18002 MILL	GEORGETOWNIL	61846	
	28-34-100-023	30	McKendree	MC003	\$1,343	\$0	\$0	\$0	\$0	MECKEL, ROBERT & MARILYN	18042 MILL RD	GEORGETOWNIL	61846	
	28-34-100-026	30	McKendree	MC003	\$4,304	\$0	\$0	\$0	\$0	STEPHENSON, MICHAEL & DONNA	18043 MILL	GEORGETOWNIL	61846	
	28-34-100-027	30	McKendree	MC003	\$855	\$0	\$0	\$0	\$0	DONLEY, GENE	RR 1, BOX 513	WESTVILLEIL	61883	
	28-34-100-028	30	McKendree	MC003	\$874	\$0	\$0	\$0	\$0	WOLPERT, PEGGY A	18009 MILL	GEORGETOWNIL	61846	
	28-34-200-022	30	McKendree	MC003	\$2,970	\$0	\$0	\$0	\$0	BOOSE, JAY & NANCY	13694 GEORGETOWN INDIANOLA	GEORGETOWNIL	61846	18662 MILL
	28-36-400-008	30	McKendree	MC003	\$4,487	\$0	\$0	\$0	\$0	HOLYCROSS, DARRIN W	203 E 10TH	GEORGETOWNIL	61846	7228 N 2100 EAST RD
	33-03-100-010	30	McKendree	MC003	\$2,070	\$0	\$0	\$0	\$0	NOGGLE, RONALD	18488 E 670 NORTH RD	GEORGETOWNIL	61846	
	33-03-100-018	30	McKendree	MC003	\$4,045	\$0	\$0	\$0	\$0	BRYANT, WAYNE L	615 E MAIN	WESTVILLEIL	61883	
	33-03-300-012	30	McKendree	MC003	\$1,877	\$0	\$0	\$0	\$0	WINKLE, STEPHEN & JOAN	6365 N 1800 EAST RD	GEORGETOWNIL	61846	
	33-03-400-005	30	McKendree	MC003	\$220	\$0	\$0	\$0	\$0	HART, BRYAN A & RENEE	5935 N 1895 EAST RD	GEORGETOWNIL	61846	
	28-02-100-005	30	McKendree	MC007	\$581	\$0	\$0	\$0	\$0	ACORD, PHYLLIS	13450 N 1775 EAST RD	DANVILLEIL	61834	
	28-02-300-015	30	McKendree	MC007	\$650	\$0	\$0	\$0	\$0	ACORD, PHYLLIS	13450 N 1775 EAST RD	DANVILLEIL	61834	
	28-03-100-013	30	McKendree	MC007	\$1,936	\$0	\$0	\$0	\$0	BEYERS, RODERICK & SUSAN	411 SMITH	WESTVILLEIL	61883	
	28-03-100-014	30	McKendree	MC007	\$592	\$0	\$0	\$0	\$0	BROWN, MARK K	18316 E 1290 NORTH RD	DANVILLEIL	61834	
	28-03-200-001	30	McKendree	MC007	\$3,375	\$0	\$0	\$0	\$0	QUICK, LARKINA	12992 HAWBUCK	DANVILLEIL	61834	
	28-03-200-004	30	McKendree	MC007	\$1,943	\$0	\$0	\$0	\$0	NICKLE, THOMAS D	19041 E 1100 NORTH RD	WESTVILLEIL	61883	
	28-03-200-011	30	McKendree	MC007	\$1,867	\$0	\$0	\$0	\$0	NICKLE, DAVID & LISA	18455 E 1290 NORTH RD	DANVILLEIL	61834	
	28-03-200-026	30	McKendree	MC007	\$1,187	\$0	\$0	\$0	\$0	BRAZAS, JOE	POB 122	WESTVILLEIL	61883	

Property	Township	Tax Code	Non Farm Land	Non Farm Building	Farm Land	Farm Building	Mineral	Owner Name 1	Address	Address 2	City/State	Zip Code	Site Address 1
28-03-400-008	30	McKendree MC007	\$1,899	\$0	\$0	\$0	\$0	PRIDEMORE, CONNIE L	12758 HAWBUCK		DANVILLE	61834	
28-03-400-058	30	McKendree MC007	\$940	\$0	\$0	\$0	\$0	BARNEY, EDWIN C SR & BARBARA	9 RUE LE PETITE		WESTVILLE	61883	
28-10-300-011	30	McKendree MC007	\$2,248	\$0	\$0	\$0	\$0	SOLLARS, PHILIP & PATRICIA	18814 E 1250 NORTH RD		DANVILLE	61834	
28-10-300-012	30	McKendree MC007	\$239	\$0	\$0	\$0	\$0	BEYERS, RODERICK & SUSAN	411 SMITH		WESTVILLE	61883	
28-11-400-010	30	McKendree MC007	\$1,188	\$0	\$0	\$0	\$0	BEYERS, RODERICK & SUSAN	411 SMITH		WESTVILLE	61883	
28-11-400-011	30	McKendree MC007	\$5,662	\$0	\$0	\$0	\$0	BLAKENEY, SEAN	315 MAPLE		WESTVILLE	61883	
29-07-100-001	30	McKendree MC009	\$3,575	\$0	\$0	\$0	\$0	CORTAPASSI, DAVID	NOGGLE, DONNA	19763 E 1100 NORTH RD	DANVILLE	61834	
29-07-300-002	30	McKendree MC009	\$2,152	\$0	\$0	\$0	\$0	HOWARD, TERESA	413 E WINTER		DANVILLE	61832	10832 LONG
18-34-604-002	90	Newell NE004	\$3,161	\$0	\$0	\$0	\$0	PRESTON, JAMES & HELEN SR	11491 LONG		DANVILLE	61834	
18-34-300-004	90	Newell NE004TFEV	\$0	\$0	\$0	\$0	\$0	CHURCH OF LATTER DAY SAINTS	2091 N BOWMAN		DANVILLE	61832	2091 N BOWMAN
18-01-608-001	90	Newell NE015	\$15,074	\$0	\$0	\$0	\$0	CITY OF DANVILLE	17 W MAIN		DANVILLE	61832	1625 E VOORHEES
18-12-604-001	90	Newell NE015	\$0	\$0	\$0	\$0	\$0	WALNUT CORNER CEMETERY	2050 EAST RD		BISMARCKIL	61814	
14-19-602-002	90	Newell NE018	\$0	\$0	\$0	\$0	\$0	WALNUT CORNER CHURCH OF CHRIST	RR 1		BISMARCKIL	61814	20502 E 2400 NORTH
14-19-602-003	90	Newell NE018	\$0	\$0	\$0	\$0	\$0	STATE OF ILLINOIS	2300 S DIRKEN PKWY		SPRINGFIELDIL	62764	
14-28-608-001	90	Newell NE018	\$0	\$0	\$0	\$0	\$0	STATE OF ILLINOIS	2300 S DIRKEN PKWY		SPRINGFIELDIL	62764	
14-32-602-001	90	Newell NE018	\$0	\$0	\$0	\$0	\$0	STATE OF ILLINOIS	% WEDELLE SMITH	POB 268	BISMARCKIL	61814	
14-32-602-002	90	Newell NE018	\$0	\$0	\$0	\$0	\$0	STATE OF ILLINOIS	DEPARTMENT OF TRANSPORTATION	POB 610	PARISIL	61944	
14-33-602-001	90	Newell NE018	\$0	\$0	\$0	\$0	\$0	STATE OF ILLINOIS	IDOT		PARISIL	61944	
14-33-602-002	90	Newell NE018	\$0	\$0	\$0	\$0	\$0	STATE OF ILLINOIS	PO BOX 610		PARISIL	61944	
14-20-604-001	90	Newell NE020	\$0	\$0	\$0	\$0	\$0	STATE OF ILLINOIS	DEPT OF TRANSPORTATION	13473 IL HWY 133, POB 610	PARISIL	61944	
14-20-605-005	90	Newell NE020	\$0	\$0	\$0	\$0	\$0	FIRST UNITED METHODIST CHURCH	104 S CHICAGO	PO BOX 201	BISMARCKIL	61814	115 S CHICAGO
14-20-606-001	90	Newell NE020	\$0	\$0	\$0	\$0	\$0	BISMARCK COMMUNITY FIRE PROTECTION DISTRICT	PO BOX 224		BISMARCKIL	61814	
14-20-400-024	90	Newell NE020TBSM	\$4,703	\$2,899	\$0	\$0	\$0	BISMARCK LIONS CLUB PARK	19 E LIBERTY LANE		DANVILLE	61832	
14-20-603-001	90	Newell NE020TBSM	\$0	\$0	\$0	\$0	\$0	BISMARCK HENNING CUSD #1	PO BOX 134		BISMARCKIL	61814	
14-20-603-002	90	Newell NE020TBSM	\$0	\$0	\$0	\$0	\$0	BISMARCK HENNING CUSD #1	PO BOX 350		BISMARCKIL	61814	
14-20-603-003	90	Newell NE020TBSM	\$0	\$0	\$0	\$0	\$0	BISMARCK HENNING CUSD #1	PO BOX 350		BISMARCKIL	61814	17268 E 2750 NORTH RD
14-20-603-004	90	Newell NE020TBSM	\$0	\$0	\$0	\$0	\$0	BISMARCK HENNING CUSD #1	PO BOX 350		BISMARCKIL	61814	
14-20-603-005	90	Newell NE020TBSM	\$0	\$0	\$0	\$0	\$0	BISMARCK HENNING CUSD #1	PO BOX 350		BISMARCKIL	61814	17384 E 2750 NORTH RD
14-20-603-006	90	Newell NE020TBSM	\$0	\$0	\$0	\$0	\$0	BISMARCK HENNING CUSD #1	PO BOX 350		BISMARCKIL	61814	102 CHICAGO AVE
14-20-603-007	90	Newell NE020TBSM	\$0	\$0	\$0	\$0	\$0	BISMARCK HENNING CUSD #1	PO BOX 350		BISMARCKIL	61814	13 W HOLLOWAY
14-20-605-004	90	Newell NE020TBSM	\$0	\$0	\$0	\$0	\$0	BISMARCK COMMUNITY FIRE PROTECTION DISTRICT	PO BOX 350		BISMARCKIL	61814	
14-20-609-004	90	Newell NE020TBSM	\$0	\$0	\$0	\$0	\$0	BISMARCK COMMUNITY WATER DISTRICT	PO BOX 224		BISMARCKIL	61814	326 W HOLLOWAY
18-34-300-021	80	Newell NE001TFEV	\$260,600	\$2,757,781	\$0	\$0	\$0	QUAKER MANUFACTURING LLC	PO BOX 192		BISMARCKIL	61814	
18-34-300-022	80	Newell NE004TFEV	\$6,857	\$0	\$0	\$0	\$0	QUAKER MANUFACTURING LLC	% FRITO-LAY TAX DEPT 3A306-LD	POB 660634	DALLASTX	75266	1703 E VOORHEES
18-34-401-013	80	Newell NE004TFEV	\$85,060	\$53,467	\$0	\$0	\$0	W & T ENTERPRISES, LP	% FRITO-LAY TAX DEPT 3A306 LD	POB 660634	DALLASTX	75266	1703 E VOORHEES
18-34-401-014	80	Newell NE004TFEV	\$7,876	\$53,962	\$0	\$0	\$0	W & T ENTERPRISES, LP	PO BOX 1515		DANVILLE	61834	1813 E VOORHEES
14-28-200-003	80	Newell NE018	\$6,918	\$11,065	\$0	\$0	\$0	AMEREN ILLINOIS CO	PO BOX 1515		DANVILLE	61834	1845 E VOORHEES
18-34-300-012	60	Newell NE004TFEV	\$35,600	\$118,257	\$0	\$0	\$0	STRAPACK INC	POB 86149 (MC 210)		SAINT LOUISMO	63166	
14-19-200-055	60	Newell NE018	\$3,440	\$5,103	\$0	\$0	\$0	AQUINO, USA	16750 E 2750 NORTH RD		DANVILLE	61834	1601 E VOORHEES
14-31-200-021	60	Newell NE018	\$2,524	\$9,240	\$0	\$0	\$0	EVANS, DONALD	POB 33		BISMARCKIL	61814	25638 SHAKE RAG
14-21-300-001	60	Newell NE020TBSM	\$1,106	\$14,366	\$0	\$0	\$0	RIBBE, DANIEL L	28262 ST RTE 1		ALVINIL	61811	27440 N 1800 EAST RD
14-21-300-002	60	Newell NE020TBSM	\$1,930	\$1,976	\$0	\$0	\$0	RIBBE, CHARLOTTE J	28262 ST RTE 1		ALVINIL	61811	27480 N 1800 EAST RD
14-21-300-003	60	Newell NE020TBSM	\$2,159	\$16,267	\$0	\$0	\$0	HAGLEY, WILLIAM F	25371 SHAKE RAG		DANVILLE	61834	
14-21-300-020	60	Newell NE020TBSM	\$952	\$0	\$0	\$0	\$0	DANIEL L RIBBE TRUCKING	510 W 5TH		TILTONIL	61833	27312 N 1800 EAST RD
14-21-300-021	60	Newell NE020TBSM	\$1,010	\$6,457	\$0	\$0	\$0	S & E LLC	8217 W 300 N		WILLIAMSPORTIN	47993	
18-34-100-003	40	Newell NE006	\$7,066	\$17,634	\$0	\$0	\$0	KINGERY, JASON J	1606 E WINTER AVE		DANVILLE	61834	1606 E WINTER
18-34-100-012	40	Newell NE006	\$7,136	\$38,054	\$0	\$0	\$0	SCHAEFFER, SETH R	1502 E WINTER AVE		DANVILLE	61832	1502 WINTER
18-36-400-007	40	Newell NE009	\$1,604	\$34,599	\$0	\$0	\$0	VICE, KEVIN & PATRICIA	3443 E VOORHEES		DANVILLE	61834	3443 E VOORHEES
18-36-400-008	40	Newell NE009	\$1,715	\$34,196	\$0	\$0	\$0	ROBERTS, KEVIN T	3447 E VOORHEES		DANVILLE	61834	3447 E VOORHEES
18-36-400-009	40	Newell NE009	\$1,604	\$39,123	\$0	\$0	\$0	SPURGEON, CHARLES	3451 E VOORHEES		DANVILLE	61834	3451 E VOORHEES
14-22-200-003	40	Newell NE015	\$3,949	\$20,266	\$0	\$0	\$0	TITTLE, DEREK	RODERICK, TARA	27759 N 1950 EAST RD	BISMARCKIL	61814	27759 N 1950 EAST RD
14-24-200-003	40	Newell NE015	\$5,880	\$22,860	\$0	\$0	\$0	GARRETT, ASHLEY J	27867 N 2150 EAST RD		ALVINIL	61811	27867 N 2150 EAST RD
14-25-200-005	40	Newell NE015	\$5,632	\$25,251	\$0	\$0	\$0	TABELS, JONATHON & AMBER	21767 E 2650 NORTH RD		BISMARCKIL	61814	21767 E 2650 NORTH RD
14-25-400-008	40	Newell NE015	\$8,074	\$18,174	\$0	\$0	\$0	SMITH, JOHN RALPH & LUCY	26221 N 2150 NORTH RD		BISMARCKIL	61814	26221 N 2150 NORTH RD
14-26-300-001	40	Newell NE015	\$3,386	\$23,891	\$0	\$0	\$0	THOMAS, NANCY	20242 E 2650 NORTH RD		BISMARCKIL	61814	20242 E 2650 NORTH RD
14-34-100-002	40	Newell NE015	\$5,010	\$38,187	\$0	\$0	\$0	BRADFIELD, GORDON & DALANE	25951 N 1930 EAST RD, POB 45		BISMARCKIL	61814	25951 N 1930 EAST RD
14-34-100-014	40	Newell NE015	\$5,091	\$17,812	\$0	\$0	\$0	TRUEX, HARVEY L JR & KELLY	19527 E 2550 NORTH RD		BISMARCKIL	61814	19527 E 2550 NORTH RD
14-34-200-003	40	Newell NE015	\$4,779	\$29,793	\$0	\$0	\$0	MEADE, WADE	19931 E 2550 NORTH RD		BISMARCKIL	61814	19931 E 2550 NORTH RD
14-35-200-004	40	Newell NE015	\$11,773	\$24,357	\$0	\$0	\$0	HAYNES, RICHARD & LEANN	20539 E 2550 NORTH RD		BISMARCKIL	61814	20539 E 2550 NORTH RD
14-35-200-005	40	Newell NE015	\$10,091	\$4,697	\$0	\$0	\$0	TRUEX, HARVEY L SR & JUDITH J	1618 N VERMILION APT 206		DANVILLE	618322385	20451 E 2550 NORTH RD
14-35-400-004	40	Newell NE015	\$4,607	\$36,978	\$0	\$0	\$0	COMRIE, CHRISTOPHER & TRISTA	25129 N 2050 EAST RD		BISMARCKIL	61814	25129 N 2050 EAST RD
14-36-100-008	40	Newell NE015	\$4,232	\$16,094	\$0	\$0	\$0	ASTELL, ELIJAH	21179 E 2550 NORTH RD		BISMARCKIL	61814	21179 E 2550 NORTH RD
14-36-300-001	40	Newell NE015	\$4,095	\$5,108	\$0	\$0	\$0	BLUE, EDWARD III	POB 2032		DANVILLE	61834	21556 E 2550 NORTH RD
14-36-300-006	40	Newell NE015	\$5,120	\$33,541	\$0	\$0	\$0	FREEMAN, THOMAS & MARI S	25156 N 2120 EAST RD		BISMARCKIL	61814	25156 N 2120 EAST RD
14-36-300-008	40	Newell NE015	\$4,095	\$48,244	\$0	\$0	\$0	DICE, JARROD D & CHERYL K	25332 N 2120 EAST RD		BISMARCKIL	61814	25332 N 2120 EAST RD
18-02-400-011	40	Newell NE015	\$4,905	\$58,039	\$0	\$0	\$0	MOJONNIER, NATHANIEL G & AMBER J	24689 N 1970 EAST RD		BISMARCKIL	61814	24689 N 1970 EAST RD
18-12-200-005	40	Newell NE015	\$6,908	\$28,925	\$0	\$0	\$0	BRUMETT, BRUCE & CHERYL	20940 E 2400 NORTH RD		BISMARCKIL	61814	20940 E 2400 NORTH RD
18-12-400-011	40	Newell NE015	\$7,534	\$49,332	\$0	\$0	\$0	SMITH, BRANDON M & BRANDI M	23373 N 2050 E RD		BISMARCKIL	61814	23373 N 2050 EAST RD

08/17/2021

P.	Township	Tax Code	Non Farm Land	Non Farm Building	Farm Land	Farm Building	Mineral	Owner Name 1	Address	Address 2	City/State	Zip Code	Site Address 1
18-13-100-004	40	Newell	NE015	\$4,150	\$17,304	\$0	\$0	\$0	EDINGTON, ANTHONY D	22840 N 2050 EAST RD	BISMARCKIL	61814	22840 N 2050 EAST RD
18-13-400-009	40	Newell	NE015	\$11,030	\$24,448	\$0	\$0	\$0	ALLEN, KAREN	20531 POLAND	BISMARCKIL	61814	20531 POLAND
18-24-200-604	40	Newell	NE015	\$9,555	\$34,193	\$0	\$0	\$0	HANDLEY, ORMAL S JR	20530 POLAND	BISMARCKIL	61814	20530 POLAND
18-24-400-010	40	Newell	NE015	\$4,095	\$36,678	\$0	\$0	\$0	CAMARATA, GEORGE & CONNIE	21409 N 2050 EAST RD	BISMARCKIL	61814	21409 N 2050 EAST RD
18-24-400-012	40	Newell	NE015	\$5,378	\$18,707	\$0	\$0	\$0	KNIGHT, RICHARD H & FLORA BELLE	21323 N 2050 EAST RD	BISMARCKIL	61814	21323 N 2050 EAST RD
18-26-300-007	40	Newell	NE015	\$4,095	\$34,331	\$0	\$0	\$0	KINNEY, BRUCE	19289 E 2000 NORTH RD	DANVILLEIL	61834	19289 E 2000 NORTH RD
18-35-100-001	40	Newell	NE015	\$7,679	\$29,357	\$0	\$0	\$0	HAMILTON, CHRISTOPHER	WELKER, KARI	DANVILLEIL	61834	19088 E 2000 NORTH RD
18-35-100-002	40	Newell	NE015	\$10,239	\$30,054	\$0	\$0	\$0	CRUTCHLEY, MELISSA N	19134 E 2000 NORTH RD	DANVILLEIL	61834	19134 E 2000 NORTH RD
18-35-100-003	40	Newell	NE015	\$6,656	\$25,474	\$0	\$0	\$0	PUGH, RUSSELL B	19240 E 2000 N RD	DANVILLEIL	61834	19240 E 2000 NORTH RD
18-35-100-004	40	Newell	NE015	\$7,572	\$16,720	\$0	\$0	\$0	HOWARD, JAMES F & BEVERLY	1801 N MICHIGAN	DANVILLEIL	61834	1801 MICHIGAN
18-35-100-007	40	Newell	NE015	\$6,143	\$32,256	\$0	\$0	\$0	HAMILTON, DANIEL L	19196 E 2000 NORTH RD	DANVILLEIL	61834	19196 E 2000 NORTH RD
18-35-100-009	40	Newell	NE015	\$8,874	\$38,647	\$0	\$0	\$0	NOBLE, BENJAMIN R JR & JANELL K	19052 E 2000 N RD	DANVILLEIL	61834	19052 E 2000 NORTH RD
19-18-100-005	40	Newell	NE015	\$5,460	\$30,872	\$0	\$0	\$0	EDINGTON, JAMES M ETAL	21140 E 2300 N RD	BISMARCKIL	61814	21140 E 2300 NORTH RD
19-18-400-007	40	Newell	NE015	\$4,354	\$24,325	\$0	\$0	\$0	MOSS, ALEX S	21507 POLAND RD	BISMARCKIL	61814	21507 POLAND
19-19-100-007	40	Newell	NE015	\$4,328	\$16,983	\$0	\$0	\$0	PRUITT, ARNOLD & BILLIE	21144 POLAND	BISMARCKIL	61814	21144 POLAND
19-19-100-010	40	Newell	NE015	\$4,709	\$25,059	\$0	\$0	\$0	SROUFEK, TERESA L	21178 POLAND RD	BISMARCKIL	61814	21178 POLAND RD
19-30-400-005	40	Newell	NE015	\$10,394	\$52,666	\$0	\$0	\$0	COSTELLO, MICHAEL H	20480 STATE LINE	DANVILLEIL	61834	20480 STATE LINE
14-19-100-035	40	Newell	NE018	\$4,095	\$28,587	\$0	\$0	\$0	CARRINGTON MORTGAGE SERVICES	% PROPERTY PRESERVATION	ANAHEIMCA	92806	16165 E 2750 NORTH RD
14-19-100-037	40	Newell	NE018	\$6,930	\$21,412	\$0	\$0	\$0	JONES, STEVEN & TAMARA	16473 E 2750 NORTH RD	DANVILLEIL	61834	16473 E 2750 NORTH RD
14-19-100-039	40	Newell	NE018	\$4,512	\$5,120	\$0	\$0	\$0	TROXEL, GARY & CHERYL	27534 N 1650 EAST RD	DANVILLEIL	61834	27534 N 1650 EAST RD
14-19-100-045	40	Newell	NE018	\$357	\$966	\$0	\$0	\$0	WHORRALL, LARRY & CARMEN	& CARL & ROSEMARY FOX	DANVILLEIL	61834	
14-19-200-004	40	Newell	NE018	\$2,017	\$23,616	\$0	\$0	\$0	DIVAN, JOHN & JOSEPHINE	27952 N 1700 EAST RD	ALVINIL	61811	27952 N 1700 EAST RD
14-19-200-010	40	Newell	NE018	\$4,001	\$7,092	\$0	\$0	\$0	PHELPS, JAMES W & LINDA K	16493 E 2750 NORTH RD	DANVILLEIL	61834	16493 E 2750 NORTH RD
14-19-200-016	40	Newell	NE018	\$4,027	\$29,598	\$0	\$0	\$0	THOMASON, RALPH G & S DIANE	16520 E 2750 NORTH RD	DANVILLEIL	61834	16520 E 2750 NORTH RD
14-19-200-017	40	Newell	NE018	\$4,095	\$26,621	\$0	\$0	\$0	WRIGHT, JACOB M & DANIELLE	27490 N 1655 EAST RD	DANVILLEIL	61834	27490 N 1655 EAST RD
14-19-200-019	40	Newell	NE018	\$5,120	\$42,449	\$0	\$0	\$0	BAINBRIDGE, ANDREW W	16634 E 2750 N RD	DANVILLEIL	61832	16634 E 2750 NORTH RD
14-19-200-020	40	Newell	NE018	\$4,143	\$26,123	\$0	\$0	\$0	WILSON, ALVIN & LEONA	16694 E 2750 NORTH RD	DANVILLEIL	61834	16694 E 2750 NORTH RD
14-19-200-025	40	Newell	NE018	\$4,095	\$13,737	\$0	\$0	\$0	HUNT, RAYMOND E	27613 N 1650 EAST RD	DANVILLEIL	61834	27613 N 1650 EAST RD
14-19-200-026	40	Newell	NE018	\$5,120	\$13,604	\$0	\$0	\$0	GREENSLATE, GLORIA J	27572 N 1650 EAST RD	DANVILLEIL	61834	27572 N 1650 EAST RD
14-19-200-027	40	Newell	NE018	\$5,631	\$33,659	\$0	\$0	\$0	BROOKS, ANDREW R & MEREDITH L	27652 N 1650 EAST RD	DANVILLEIL	61834	27652 N 1650 EAST RD
14-19-200-028	40	Newell	NE018	\$7,167	\$22,144	\$0	\$0	\$0	BYRAM, GREGORY D & LENORA	16745 E 2750 NORTH RD	DANVILLEIL	61834	16745 E 2750 NORTH RD
14-19-200-029	40	Newell	NE018	\$3,319	\$38,891	\$0	\$0	\$0	JOHNSON, MICHAEL L SR & VERONICA A	16848 E 2750 NORTH RD	DANVILLEIL	61834	16848 E 2750 NORTH RD
14-19-200-032	40	Newell	NE018	\$3,075	\$1,887	\$0	\$0	\$0	HILL, LARRY D	27792 N 1650 EAST RD	DANVILLEIL	61834	27792 N 1650 EAST RD
14-19-200-047	40	Newell	NE018	\$4,681	\$31,537	\$0	\$0	\$0	GARRISON, JAMES W & JANICE E	16588 E 2750 NORTH RD	DANVILLEIL	61834	16588 E 2750 NORTH RD
14-19-200-048	40	Newell	NE018	\$3,319	\$27,398	\$0	\$0	\$0	BRADY, JEREMY D	16870 E 2750 NORTH RD	DANVILLEIL	61834	16870 E 2750 NORTH RD
14-19-200-049	40	Newell	NE018	\$2,767	\$33,485	\$0	\$0	\$0	LOMAX, TRENT D & AMBER	16792 E 2750 NORTH RD	DANVILLEIL	61834	16792 E 2750 NORTH RD
14-19-200-054	40	Newell	NE018	\$3,755	\$39,510	\$0	\$0	\$0	AQUINO, LISA	16750 E 2750 NORTH RD	DANVILLEIL	61834	16750 E 2750 NORTH RD
14-19-200-076	40	Newell	NE018	\$6,837	\$43,893	\$0	\$0	\$0	WHITNEY, JOSHUA R & AMANDA F	16494 E 2750 N RD	DANVILLEIL	61834	16494 E 2750 NORTH RD
14-19-200-077	40	Newell	NE018	\$10,091	\$52,949	\$0	\$0	\$0	RODEFFER, TYLER J & MACY L	418 E WINTER	DANVILLEIL	61832	27476 SHAKE RAG
14-19-400-008	40	Newell	NE018	\$5,218	\$52,847	\$0	\$0	\$0	SCHAUMBURG, JACI & DANA	27366 SHAKE RAG	DANVILLEIL	61834	27366 SHAKE RAG
14-19-400-009	40	Newell	NE018	\$9,418	\$45,440	\$0	\$0	\$0	MUEHL, ADAM & JESSIDY	27300 SHAKE RAG	DANVILLEIL	61832	27300 SHAKE RAG
14-19-400-011	40	Newell	NE018	\$9,418	\$21,818	\$0	\$0	\$0	HICKS, CLAY & MARY ETAL	27236 SHAKE RAG	DANVILLEIL	61834	27236 SHAKE RAG
14-19-400-017	40	Newell	NE018	\$11,772	\$54,166	\$0	\$0	\$0	THOMAS, LLOYD G	27314 SHAKE RAG	DANVILLEIL	61834	27314 SHAKE RAG
14-19-400-021	40	Newell	NE018	\$8,409	\$38,773	\$0	\$0	\$0	MESSMORE, LARRY & BONNIE S	27426 SHAKE RAG, POB 317	BISMARCKIL	61814	27426 SHAKE RAG
14-19-400-022	40	Newell	NE018	\$4,710	\$16,806	\$0	\$0	\$0	SMITH, SHAUN & NAOMI	27250 SHAKE RAG	DANVILLEIL	61834	27250 SHAKE RAG
14-19-400-030	40	Newell	NE018	\$4,710	\$39,732	\$0	\$0	\$0	WRIGHT, DAVID A & KAREN J	27270 SHAKE RAG	DANVILLEIL	61834	27270 SHAKE RAG
14-19-400-031	40	Newell	NE018	\$15,137	\$31,630	\$0	\$0	\$0	ELIJS, TROY M	27376 SHAKE RAG	DANVILLEIL	61834	27376 SHAKE RAG
14-19-400-038	40	Newell	NE018	\$9,928	\$36,768	\$0	\$0	\$0	BETTY J HALL IRREVOCABLE TRUST	% DANIEL HALL TRTE	DANVILLEIL	61832	26988 SHAKE RAG
14-19-400-039	40	Newell	NE018	\$12,345	\$57,632	\$0	\$0	\$0	SMITH, STEPHEN & DARCEY	27042 SHAKE RAG RD	DANVILLEIL	61834	27042 SHAKE RAG RD
14-19-401-008	40	Newell	NE018	\$7,167	\$36,637	\$0	\$0	\$0	MC CORD, TERRY L & PATRICIA	27385 VIRGINIA	DANVILLEIL	61834	27385 VIRGINIA
14-19-401-009	40	Newell	NE018	\$7,167	\$44,417	\$0	\$0	\$0	SWIFT, JAMES E & DEBRA	27373 VIRGINIA	DANVILLEIL	61834	27373 VIRGINIA
14-19-401-013	40	Newell	NE018	\$7,167	\$43,445	\$0	\$0	\$0	HEGG, CLIFF A JR & AMY	27347 VIRGINIA	DANVILLEIL	61834	27347 VIRGINIA
14-19-401-014	40	Newell	NE018	\$4,994	\$17,033	\$0	\$0	\$0	RADEMACHER, BRENT	27346 VIRGINIA	DANVILLEIL	61834	27346 VIRGINIA
14-19-401-016	40	Newell	NE018	\$5,330	\$52,523	\$0	\$0	\$0	FRENCH, GARY & MARJORIE	27277 VIRGINIA	DANVILLEIL	61834	27277 VIRGINIA
14-19-401-017	40	Newell	NE018	\$7,167	\$47,896	\$0	\$0	\$0	LA REAU, STEFANIE L	27249 VIRGINIA	DANVILLEIL	61834	27249 VIRGINIA
14-19-401-019	40	Newell	NE018	\$6,656	\$56,831	\$0	\$0	\$0	MC FARLAND, JOHN K & NICOLE	27236 VIRGINIA DR	DANVILLEIL	61832	27236 VIRGINIA DR
14-19-401-020	40	Newell	NE018	\$7,167	\$45,523	\$0	\$0	\$0	BYRNES, TIMOTHY & CHERYL L	27235 VIRGINIA	DANVILLEIL	61834	27235 VIRGINIA
14-19-401-022	40	Newell	NE018	\$7,167	\$36,056	\$0	\$0	\$0	WHITE, RANDY & MANDI	27226 VIRGINIA	DANVILLEIL	61834	27226 VIRGINIA
14-19-401-025	40	Newell	NE018	\$14,334	\$51,083	\$0	\$0	\$0	WEIDENBURNER, NANCY	27423 VIRGINIA	DANVILLEIL	61834	27423 VIRGINIA
14-19-401-026	40	Newell	NE018	\$14,334	\$103,173	\$0	\$0	\$0	CUNNINGHAM, BRADLEY D	27225 VIRGINIA	DANVILLEIL	61834	27225 VIRGINIA
14-19-401-028	40	Newell	NE018	\$9,915	\$40,348	\$0	\$0	\$0	JOHNSON, ERIC S & DAWN M	27256 VIRGINIA	DANVILLEIL	61834	27256 VIRGINIA
14-19-402-001	40	Newell	NE018	\$10,091	\$49,663	\$0	\$0	\$0	BODENSTEINER, JOHN J	16979 E 2705 NORTH RD	DANVILLEIL	61834	16979 E 2705 NORTH RD
14-19-402-004	40	Newell	NE018	\$10,091	\$34,645	\$0	\$0	\$0	PACKARD, MELISSA & MICHAEL	16831 E 2705 NORTH RD	DANVILLEIL	61834	16831 E 2705 NORTH RD
14-19-402-005	40	Newell	NE018	\$10,091	\$33,429	\$0	\$0	\$0	GALLO, WILLIAM	16823 E 2705 NORTH RD	DANVILLEIL	61834	16823 E 2705 NORTH RD
14-19-402-006	40	Newell	NE018	\$10,091	\$27,793	\$0	\$0	\$0	FOX, JESSE J & KIMBERLY M	16799 E 2705 NORTH RD	DANVILLEIL	61834	16799 E 2705 NORTH RD
14-19-402-008	40	Newell	NE018	\$12,027	\$95,743	\$0	\$0	\$0	DAVIS, JEFFERY & LAUREL SODERSTROM	16800 E 2715 NORTH RD	DANVILLEIL	61834	16800 E 2715 NORTH RD
14-19-402-011	40	Newell	NE018	\$10,091	\$50,313	\$0	\$0	\$0	SCHENDEL, MICHAEL C	16964 E 2715 NORTH RD	BISMARCKIL	61814	16964 E 2715 NORTH RD
14-19-402-016	40	Newell	NE018	\$3,028	\$21,889	\$0	\$0	\$0	KIDWELL, KENNETH J	PO BOX 243	MILFORDIL	60953	16772 E 2715 NORTH RD
14-19-402-017	40	Newell	NE018	\$10,025	\$22,093	\$0	\$0	\$0	ELIJS, RANDALL & JUDITH	16750 E 2715 NORTH RD	DANVILLEIL	61834	16750 E 2715 NORTH RD

PO BOX 263

08/17/2021

Parcel		Township	Tax Code	Non Farm Land	Non Farm Building	Farm Land	Farm Building	Mineral	Owner Name 1	Address	Address 2	City/State	Zip Code	Site Address 1
14-19-402-018	40	Newell	NE018	\$12,995	\$72,424	\$0	\$0	\$0	DODD, MARK & THEA	16936 E 2715 N RD		DANVILLE	61834	16936 E 2715 NORTH RD
14-19-402-020	40	Newell	NE018	\$10,091	\$74,003	\$0	\$0	\$0	YEREM, MICHAEL & LORI	27146 SHAKE RAG		DANVILLE	61834	27146 SHAKE RAG
14-19-402-021	40	Newell	NE018	\$7,779	\$47,501	\$0	\$0	\$0	SHUMAKER, THOMAS F	16881 E 2705 NORTH RD		DANVILLE	61834	16881 E 2705 NORTH RD
14-20-200-009	40	Newell	NE018	\$6,244	\$49,186	\$0	\$0	\$0	RIBBE, JAMES A JR & SHERYL	POB 312		BISMARCKIL	61814	27861 N 1770 EAST RD
14-20-300-002	40	Newell	NE018	\$4,451	\$22,818	\$0	\$0	\$0	PATE, RONALD & LINDA	17086 E 2750 NORTH		BISMARCKIL	61814	17086 E 2750 NORTH RD
14-20-300-015	40	Newell	NE018	\$3,381	\$47,601	\$0	\$0	\$0	GRISSOM, BRADLEY & TRACY	17126 E 2750 NORTH RD		BISMARCKIL	61814	17126 E 2750 NORTH RD
14-20-300-018	40	Newell	NE018	\$10,394	\$63,642	\$0	\$0	\$0	KENTNER, ALEXANDER & REBECCA	161 CRYSTAL LANE		BISMARCKIL	61814	161 CRYSTAL LANE
14-20-300-032	40	Newell	NE018	\$9,418	\$29,849	\$0	\$0	\$0	KRUSE, MICHAEL G	27229 SHAKE RAG		DANVILLE	61834	27229 SHAKE RAG
14-20-300-033	40	Newell	NE018	\$9,418	\$27,826	\$0	\$0	\$0	DUBOIS, ERICA	BENHAM JESSE	27253 SHAKE RAG RD	DANVILLE	61834	27253 SHAKE RAG
14-20-301-019	40	Newell	NE018	\$4,542	\$35,933	\$0	\$0	\$0	STRUBBERG, SHANE	27343 SHAKE RAG RD		DANVILLE	61834	27343 SHAKE RAG
14-20-301-020	40	Newell	NE018	\$4,542	\$26,560	\$0	\$0	\$0	REED, MONIKA	27365 SHAKE RAG		DANVILLE	61834	27365 SHAKE RAG
14-20-301-021	40	Newell	NE018	\$3,015	\$25,765	\$0	\$0	\$0	HARPER, LARRY W & GINA	27393 SHAKE RAG		DANVILLE	61834	27393 SHAKE RAG
14-20-301-029	40	Newell	NE018	\$6,462	\$17,138	\$0	\$0	\$0	TRIMBLE, RICHARD K	17056 E 2750 NORTH RD		BISMARCKIL	61814	17056 E 2750 NORTH RD
14-20-301-032	40	Newell	NE018	\$3,881	\$56,675	\$0	\$0	\$0	HEINRICHS, DEVIN & TRINITY	27397 SHAKE RAG RD		DANVILLE	61832	27397 SHAKE RAG
14-20-301-033	40	Newell	NE018	\$10,571	\$29,881	\$0	\$0	\$0	MARTIN, MICHAEL & KATHLEEN	27401 SHAKE RAG		DANVILLE	61834	27401 SHAKE RAG
14-20-301-034	40	Newell	NE018	\$6,739	\$33,557	\$0	\$0	\$0	MARANA, WILLIAM A & PATTY L	27299 SHAKE RAG		DANVILLE	61834	27299 SHAKE RAG
14-21-200-003	40	Newell	NE018	\$5,521	\$8,611	\$0	\$0	\$0	RUTAN, LEE & SUSAN TRTE	18865 E 2750 NORTH RD		BISMARCKIL	61814	18865 E 2750 NORTH RD
14-21-300-016	40	Newell	NE018	\$10,198	\$39,045	\$0	\$0	\$0	NESBITT, ERIC S	CANNADY, JANAY D	27002 N 1850 EAST RD	BISMARCKIL	61814	27002 N 1850 EAST RD
14-21-400-008	40	Newell	NE018	\$15,137	\$30,555	\$0	\$0	\$0	ANDREWS, KEVIN S	27009 N 1850 EAST RD		BISMARCKIL	61814	27009 N 1850 EAST RD
14-22-100-005	40	Newell	NE018	\$4,853	\$62,481	\$0	\$0	\$0	YOUNG, JOHN F & BRENDA	19261 E 2750 NORTH RD		BISMARCKIL	61814	19261 E 2750 NORTH RD
14-22-400-001	40	Newell	NE018	\$4,246	\$26,469	\$0	\$0	\$0	YOUNG, DANIEL	27393 N 1950 EAST RD		BISMARCKIL	61814	27393 N 1950 EAST RD
14-22-400-003	40	Newell	NE018	\$4,607	\$28,222	\$0	\$0	\$0	ALBERS, JOHN & TERRI	512 MAIN ST		HARVELL	625384073	27091 N 1950 EAST RD
14-27-100-007	40	Newell	NE018	\$6,500	\$46,342	\$0	\$0	\$0	BROWN, DAVID E & KATHY JO	26856 N 1950 EAST RD		BISMARCKIL	61814	26856 N 1950 EAST RD
14-28-100-006	40	Newell	NE018	\$5,025	\$60,740	\$0	\$0	\$0	NESBITT, DEBORAH	26894 N 1850 EAST RD		BISMARCKIL	61814	26894 N 1850 EAST RD
14-28-100-008	40	Newell	NE018	\$1,312	\$1,588	\$0	\$0	\$0	NESBITT, ERIC S	CANNADY, JANAY D	27002 N 1850 EAST RD	BISMARCKIL	61814	27002 N 1850 EAST RD
14-28-300-001	40	Newell	NE018	\$5,680	\$21,064	\$0	\$0	\$0	MC MASTERS, WILLIAM & KELLY	18092 E 2650 NORTH RD		DANVILLE	61834	18092 E 2650 NORTH RD
14-28-300-010	40	Newell	NE018	\$4,779	\$22,585	\$0	\$0	\$0	ANDREWS, BRUCE & JANET	PO BOX 35	18304 E 2650 NORTH RD	BISMARCKIL	61814	18304 E 2650 NORTH RD
14-28-300-011	40	Newell	NE018	\$4,611	\$32,390	\$0	\$0	\$0	ANDREWS, TIMOTHY C	18292 E 2650 NORTH RD		BISMARCKIL	61814	18292 E 2650 NORTH RD
14-28-400-006	40	Newell	NE018	\$7,106	\$43,912	\$0	\$0	\$0	HEIDRICK, DEREK W & LINDSAY N	26611 N 1850 EAST RD		BISMARCKIL	61814	26611 N 1850 EAST RD
14-29-400-001	40	Newell	NE018	\$5,197	\$23,014	\$0	\$0	\$0	DAY, ROBERT & MARY	17642 E 2650 NORTH RD		DANVILLE	61834	17642 E 2650 NORTH RD
14-29-400-004	40	Newell	NE018	\$6,143	\$23,992	\$0	\$0	\$0	POLLITT, DUANE L & BILLIE D	26672 N 1800 EAST RD		DANVILLE	61834	26672 N 1800 EAST RD
14-29-400-005	40	Newell	NE018	\$6,661	\$23,203	\$0	\$0	\$0	MURDOCK, THOMAS E	26048 N 1800 EAST RD		DANVILLE	61834	26048 N 1800 EAST RD
14-30-400-006	40	Newell	NE018	\$5,046	\$14,160	\$0	\$0	\$0	PRITCHETT, NINAJEAN	26020 SHAKE RAG RD		DANVILLE	61834	26020 SHAKE RAG
14-31-200-004	40	Newell	NE018	\$5,120	\$16,692	\$0	\$0	\$0	WINKLER, TERRY L & JENNIFER L	25896 SHAKE RAG		DANVILLE	61834	25896 SHAKE RAG
14-31-200-008	40	Newell	NE018	\$5,233	\$51,664	\$0	\$0	\$0	THOMAS, SANDRA	25786 SHAKE RAG		DANVILLE	61834	25786 SHAKE RAG
14-31-200-011	40	Newell	NE018	\$6,727	\$33,119	\$0	\$0	\$0	MANNING, MARISSA L	25748 SHAKE RAG RD		DANVILLE	61834	25748 SHAKE RAG
14-31-200-014	40	Newell	NE018	\$6,727	\$18,885	\$0	\$0	\$0	BRODERICK, ANTHONY D	25764 SHAKE RAG		DANVILLE	61834	25764 SHAKE RAG
14-31-200-016	40	Newell	NE018	\$10,091	\$34,450	\$0	\$0	\$0	EVANS, TERRY	16859 E 2550 NORTH RD		DANVILLE	61834	16859 E 2550 NORTH RD
14-31-400-011	40	Newell	NE018	\$10,091	\$36,437	\$0	\$0	\$0	ELLIS, MICHAEL H	25064 SHAKE RAG		DANVILLE	61834	25064 SHAKE RAG
14-31-400-012	40	Newell	NE018	\$11,119	\$43,193	\$0	\$0	\$0	BODINE, BLAKE & HALEY	25054 SHAKE RAG RD		DANVILLE	61834	25054 SHAKE RAG
14-31-400-014	40	Newell	NE018	\$8,902	\$39,233	\$0	\$0	\$0	BRUMFIELD, RYAN B	PADJEN, PAULINA	25182 SHAKE RAG	DANVILLE	61834	25182 SHAKE RAG
14-31-400-016	40	Newell	NE018	\$10,555	\$31,875	\$0	\$0	\$0	POWELL, PETE & KRISTIN	25150 SHAKE RAG		DANVILLE	61834	25150 SHAKE RAG
14-31-400-029	40	Newell	NE018	\$3,028	\$24,129	\$0	\$0	\$0	LAWSON, CLIFTON & ROBERTA LIFE EST	24958 SHAKE RAG		DANVILLE	61834	24958 SHAKE RAG
14-31-401-033	40	Newell	NE018	\$506	\$950	\$0	\$0	\$0	BISHOP, BRIAN & STEPHANIE	6595 US RTE 136		POTOMACIL	61865	16446 ARROWHEAD
14-31-401-077	40	Newell	NE018	\$2,069	\$12,396	\$0	\$0	\$0	RAY, TARA	ROSS DIANE	16599 ARROWHEAD RD	DANVILLE	61834	16599 ARROWHEAD
14-32-200-004	40	Newell	NE018	\$3,412	\$26,355	\$0	\$0	\$0	ATWELL, JAMES C & AMBER	25756 N 1800 EAST RD		DANVILLE	61834	25756 N 1800 EAST RD
14-33-200-008	40	Newell	NE018	\$5,808	\$22,519	\$0	\$0	\$0	EVANS, MICHAEL	18981 E 2550 NORTH RD		BISMARCKIL	61814	18981 E 2550 NORTH RD
14-33-200-009	40	Newell	NE018	\$8,074	\$26,417	\$0	\$0	\$0	LANE, JEFFREY & KAREN	18999 E 2550 NORTH RD		BISMARCKIL	61814	18999 E 2550 NORTH RD
14-33-200-010	40	Newell	NE018	\$5,521	\$43,040	\$0	\$0	\$0	SWITZER, SHELBY J	19023 E 2550 NORTH RD		BISMARCKIL	61814	19023 E 2550 NORTH RD
14-33-400-001	40	Newell	NE018	\$7,249	\$47,576	\$0	\$0	\$0	DOWNING, TERRY L	18552 E 2550 NORTH RD		BISMARCKIL	61814	18552 E 2550 NORTH RD
14-34-100-001	40	Newell	NE018	\$4,150	\$27,069	\$0	\$0	\$0	RAINWATER, LARRY A	25988 N 1930 EAST RD		BISMARCKIL	61814	25988 N 1930 EAST RD
14-34-100-010	40	Newell	NE018	\$4,328	\$40,975	\$0	\$0	\$0	WAGLE, ANN	25950 N 1930 EAST RD		BISMARCKIL	61814	25950 N 1930 EAST RD
18-06-200-002	40	Newell	NE018	\$4,341	\$10,026	\$0	\$0	\$0	WEST, WILLIAM R JR & LISA	24750 ST RTE 1		DANVILLE	61834	24750 ST RTE 1
18-06-200-006	40	Newell	NE018	\$5,681	\$45,847	\$0	\$0	\$0	SULLIVAN, RICHARD J & CASSIDY	24868 ST RTE 1		DANVILLE	61834	24868 ST RTE 1
18-06-200-011	40	Newell	NE018	\$3,944	\$43,482	\$0	\$0	\$0	SUCHACZEWSKI, KRISTOPHER & CRYSTAL	24770 STATE RTE 1		DANVILLE	61834	24770 ST RTE 1
18-06-200-014	40	Newell	NE018	\$5,663	\$21,082	\$0	\$0	\$0	LONG, NORMA J	24850 STATE ROUTE 1		DANVILLE	61834	24850 ST RTE 1
14-20-100-012	40	Newell	NE020	\$4,969	\$19,432	\$0	\$0	\$0	GRIFFIS, MARY F	17215 E 2750 NORTH RD		BISMARCKIL	61814	17215 E 2750 NORTH RD
14-20-200-007	40	Newell	NE020	\$1,536	\$691	\$0	\$0	\$0	WEATHERS, MARY J	POB 105		BISMARCKIL	61814	
14-20-200-016	40	Newell	NE020	\$4,123	\$22,154	\$0	\$0	\$0	BOERSMA, SCOTT & JULIE	3 NORTH, BOX 241		BISMARCKIL	61814	3 NORTH
14-20-200-020	40	Newell	NE020	\$2,767	\$13,525	\$0	\$0	\$0	BRAIN, JOHN & NANCY	110 COUNTRY CLUB CT		DANVILLE	61832	
14-20-300-036	40	Newell	NE020	\$5,472	\$27,334	\$0	\$0	\$0	BLYTHE, STEPHEN L & PATRICIA J	17234 E 2750 NORTH		BISMARCKIL	61814	17234 E 2750 NORTH RD
14-20-300-042	40	Newell	NE020	\$2,900	\$42,203	\$0	\$0	\$0	TRIMBLE, ALEXANDER D	312 W HOLLOWAY		BISMARCKIL	61814	312 W HOLLOWAY
14-20-300-044	40	Newell	NE020	\$8,047	\$42,700	\$0	\$0	\$0	COON, DEREK & JENNY	33 CRYSTAL LANE		BISMARCKIL	61814	33 CRYSTAL LANE
14-20-302-004	40	Newell	NE020	\$4,036	\$18,643	\$0	\$0	\$0	ARKAD PROPERTIES LLC	807 E VOORHEES		DANVILLE	61832	17251 CRYSTAL PLACE
14-20-302-005	40	Newell	NE020	\$4,036	\$16,495	\$0	\$0	\$0	ARKAD PROPERTIES LLC	807 E VOORHEES		DANVILLE	61832	17238 CRYSTAL PLACE
14-20-302-006	40	Newell	NE020	\$5,046	\$21,543	\$0	\$0	\$0	ARKAD PROPERTIES LLC	807 E VOORHEES		DANVILLE	61832	79 CRYSTAL LANE
14-20-302-007	40	Newell	NE020	\$5,046	\$17,530	\$0	\$0	\$0	ARKAD PROPERTIES LLC	807 E VOORHEES		DANVILLE	61832	85 CRYSTAL LANE
14-20-302-008	40	Newell	NE020	\$5,046	\$23,279	\$0	\$0	\$0	WILLIAMS, CYNTHIA K	91 CRYSTAL LANE		BISMARCKIL	61814	91 CRYSTAL LANE
14-20-302-009	40	Newell	NE020	\$5,046	\$50,768	\$0	\$0	\$0	ROSS, DUSTIN W & KENDRA L	97 CRYSTAL LANE		BISMARCKIL	61814	97 CRYSTAL

08/17/2021

		Township	Tax Code	Non Farm Land	Non Farm Building	Farm Land	Farm Building	Mineral	Owner Name 1	Address	Address 2	City/State	Zip Code	Site Address 1
14-20-302-013	40	Newell	NE020	\$5,046	\$29,252	\$0	\$0	\$0	DUBOIS, DAVID P & MELISSA J	121 CRYSTAL		BISMARCKIL	61814	121 CRYSTAL
14-20-302-015	40	Newell	NE020	\$4,036	\$15,609	\$0	\$0	\$0	ARKAD PROPERTIES LLC	807 E VOORHEES		DANVILLEIL	61832	17214 CRYSTAL PLACE
14-20-302-016	40	Newell	NE020	\$4,036	\$15,025	\$0	\$0	\$0	ARKAD PROPERTIES LLC	807 E VOORHEES		DANVILLEIL	61832	17213 CRYSTAL PLACE
14-20-302-017	40	Newell	NE020	\$4,036	\$21,337	\$0	\$0	\$0	MC CONKLEY, ROBERT	49 CRYSTAL		BISMARCKIL	61814	49 CRYSTAL
14-20-400-019	40	Newell	NE020	\$3,223	\$19,200	\$0	\$0	\$0	KEY, ALLISON	203 S CHICAGO		BISMARCKIL	61814	203 S CHICAGO
14-20-400-020	40	Newell	NE020	\$3,223	\$17,703	\$0	\$0	\$0	GUTTERIDGE,, SUSAN E	209 S CHICAGO	PO BOX 238	BISMARCKIL	61814	209 S CHICAGO
14-20-400-021	40	Newell	NE020	\$3,223	\$28,632	\$0	\$0	\$0	MARTINEZ, RICHARD & JENNIFER	211 S CHICAGO		BISMARCKIL	61814	211 S CHICAGO
14-20-400-022	40	Newell	NE020	\$3,223	\$17,093	\$0	\$0	\$0	TULL, AMANDA	217 S CHICAGO		BISMARCKIL	61814	217 S CHICAGO
14-20-400-023	40	Newell	NE020	\$3,319	\$21,318	\$0	\$0	\$0	BOYD, DENNIS R JR	PO BOX 166		BISMARCKIL	61814	221 S CHICAGO
14-20-400-029	40	Newell	NE020	\$2,219	\$3,036	\$0	\$0	\$0	JACOBS, DARREL D & ALICE M	319 S CHICAGO	PO BOX 230	BISMARCKIL	61814	315 S CHICAGO
14-20-400-032	40	Newell	NE020	\$4,779	\$8,492	\$0	\$0	\$0	VECELLIO, EUGENE & GAYLE	PO BOX 19		BISMARCKIL	61814	423 S CHICAGO
14-20-400-040	40	Newell	NE020	\$4,762	\$46,969	\$0	\$0	\$0	SCHULTZ, TIMOTHY & JAMIE	405 S CHICAGO		BISMARCKIL	61814	405 S CHICAGO
14-20-400-041	40	Newell	NE020	\$1,950	\$27,656	\$0	\$0	\$0	CORN, BRYAN, SHANKS, LAURA	403 S CHICAGO		BISMARCKIL	61814	403 S CHICAGO
14-20-400-045	40	Newell	NE020	\$1,548	\$28,662	\$0	\$0	\$0	JACOBS, DARREL D & ALICE M	319 S CHICAGO	PO BOX 230	BISMARCKIL	61814	319 S CHICAGO
14-20-400-046	40	Newell	NE020	\$2,293	\$29,974	\$0	\$0	\$0	DINES, CORY & KRISTY	323 S CHICAGO AVE, POB 154		BISMARCKIL	61814	323 S CHICAGO AVE
18-01-200-001	30	Newell	NE015	\$2,247	\$0	\$0	\$0	\$0	CAMPBELL, J ALAN	CAMPBELL, ROBERT S	25332 N 2170 EAST RD	BISMARCKIL	61814	
19-07-100-007	30	Newell	NE015	\$774	\$0	\$0	\$0	\$0	MOORE, TAMARA L TR	1625 E. 2300 NORTH RD.		HINDLAYIL	62534	
14-19-100-010	30	Newell	NE018	\$517	\$0	\$0	\$0	\$0	SMOCK, JAMES & MARY BELLE	3124 B INDEPENDENCE CT		DANVILLEIL	61832	
14-19-100-012	30	Newell	NE018	\$1,867	\$0	\$0	\$0	\$0	ABBED, DAVID S	864 PEACHTREE		URBANAIL	61802	
14-19-100-022	30	Newell	NE018	\$270	\$0	\$0	\$0	\$0	FOX, CARL & ROSEMARY	16113 E 2750 NORTH RD		DANVILLEIL	61834	
14-19-100-030	30	Newell	NE018	\$360	\$0	\$0	\$0	\$0	NEUMAN, JACQUELINE LIFE EST	16170 E 2750 NORTH RD		DANVILLEIL	61834	
14-19-100-038	30	Newell	NE018	\$732	\$0	\$0	\$0	\$0	GREENSLATE, GLORIA	27572 N 1650 EAST RD		DANVILLEIL	61834	27572 N 1650 EAST RD
14-19-200-018	30	Newell	NE018	\$600	\$0	\$0	\$0	\$0	BRYANT, DAVID D & PENNY K	27454 N 1655 EAST RD		DANVILLEIL	61834	
14-19-200-024	30	Newell	NE018	\$997	\$0	\$0	\$0	\$0	PHELPS, JAMES W	16493 E 2750 NORTH RD		DANVILLEIL	61834	
14-19-200-031	30	Newell	NE018	\$2,275	\$0	\$0	\$0	\$0	GREENSLATE, GLORIA	27572 N 1650 EAST RD		DANVILLEIL	61834	
14-19-200-046	30	Newell	NE018	\$2,559	\$0	\$0	\$0	\$0	CINTORA, JOSE L	16610 E 2750 NORTH RD		DANVILLEIL	61834	
14-19-200-050	30	Newell	NE018	\$133	\$0	\$0	\$0	\$0	GARRISON, JAMES & JANICE	16568 E 2750 NORTH RD		DANVILLEIL	61834	
14-19-400-034	30	Newell	NE018	\$499	\$0	\$0	\$0	\$0	YEREM, MICHAEL & LOHI	16947 E 2715 NORTH RD		DANVILLEIL	61834	
14-19-400-035	30	Newell	NE018	\$451	\$0	\$0	\$0	\$0	DAVIS, JEFFERY & LAUREL SODERSTROM	16800 E 2715 NORTH RD		DANVILLEIL	61834	
14-19-400-036	30	Newell	NE018	\$179	\$0	\$0	\$0	\$0	ELLIS, RANDALL & JUDIE	16750 E 2715 NORTH RD		DANVILLEIL	61834	
14-19-400-037	30	Newell	NE018	\$196	\$0	\$0	\$0	\$0	KIDWELL, KENNETH J	PO BOX 243		MILFORDIL	60953	
14-19-401-002	30	Newell	NE018	\$3,691	\$0	\$0	\$0	\$0	AQUINO, LISA	16750 E 2750 NORTH RD		DANVILLEIL	61834	
14-19-401-005	30	Newell	NE018	\$2,665	\$0	\$0	\$0	\$0	WEIDENBURNER, NANCY	27423 VIRGINIA		DANVILLEIL	61834	
14-19-401-007	30	Newell	NE018	\$1,572	\$0	\$0	\$0	\$0	HERBOLD, MARIAN K	801 N LEGAN AVE RM 323		DANVILLEIL	61832	
14-19-401-010	30	Newell	NE018	\$2,762	\$0	\$0	\$0	\$0	RADEMACHER, BRENT & KERRY	27346 VIRGINIA DR		DANVILLEIL	61834	
14-19-401-011	30	Newell	NE018	\$3,209	\$0	\$0	\$0	\$0	RADEMACHER, BRENT & KERRY	27346 VIRGINIA		DANVILLEIL	61834	
14-19-401-012	30	Newell	NE018	\$3,392	\$0	\$0	\$0	\$0	SPICER, TODD & LINDA	510 ORCHARD		DANVILLEIL	61832	
14-19-401-023	30	Newell	NE018	\$2,648	\$0	\$0	\$0	\$0	SANTONI, MERCEDES GONZALEZ	3205 VISTA DR		DANVILLEIL	61832	
14-19-401-027	30	Newell	NE018	\$1,579	\$0	\$0	\$0	\$0	RADEMACHER, BRENT & KERRY	27346 VIRGINIA		DANVILLEIL	61834	
14-19-402-019	30	Newell	NE018	\$3,412	\$0	\$0	\$0	\$0	ELLIS, RANDY & JUDITH	16750 E 2715 NORTH RD		DANVILLEIL	61834	
14-20-301-001	30	Newell	NE018	\$2,808	\$0	\$0	\$0	\$0	TRIMBLE, RICHARD	17056 E 2750 NORTH RD		BISMARCKIL	61814	
14-20-301-002	30	Newell	NE018	\$2,808	\$0	\$0	\$0	\$0	TRIMBLE, RICHARD	17056 E 2750 NORTH RD		BISMARCKIL	61814	
14-20-301-006	30	Newell	NE018	\$756	\$0	\$0	\$0	\$0	GRISSOM, BRADLEY & TRACY	17126 E 2750 NORTH RD		BISMARCKIL	61814	
14-20-301-007	30	Newell	NE018	\$988	\$0	\$0	\$0	\$0	GRISSOM, BRADLEY & TRACY	17126 E 2750 NORTH RD		BISMARCKIL	61814	
14-20-301-008	30	Newell	NE018	\$731	\$0	\$0	\$0	\$0	GRISSOM, BRADLEY & TRACY	17126 E 2750 NORTH RD		BISMARCKIL	61814	
14-20-301-009	30	Newell	NE018	\$731	\$0	\$0	\$0	\$0	GRISSOM, BRADLEY & TRACY	17126 E 2750 NORTH RD		BISMARCKIL	61814	
14-20-301-010	30	Newell	NE018	\$731	\$0	\$0	\$0	\$0	MARANA, WILLIAM A & PATTY L	27299 SHAKE RAG	17126 E 2750 NORTH RD	BISMARCKIL	61814	
14-20-301-011	30	Newell	NE018	\$731	\$0	\$0	\$0	\$0	MARANA, WILLIAM A & PATTY L	27299 SHAKE RAG		DANVILLEIL	61834	
14-20-301-012	30	Newell	NE018	\$731	\$0	\$0	\$0	\$0	MARANA, WILLIAM A & PATTY L	27299 SHAKE RAG		DANVILLEIL	61834	
14-20-301-013	30	Newell	NE018	\$731	\$0	\$0	\$0	\$0	MARANA, WILLIAM A & PATTY L	27299 SHAKE RAG		DANVILLEIL	61834	
14-20-301-014	30	Newell	NE018	\$988	\$0	\$0	\$0	\$0	MARANA, WILLIAM A & PATTY L	27299 SHAKE RAG		DANVILLEIL	61834	
14-20-301-015	30	Newell	NE018	\$756	\$0	\$0	\$0	\$0	MARANA, WILLIAM A & PATTY L	27299 SHAKE RAG		DANVILLEIL	61834	
14-20-301-016	30	Newell	NE018	\$756	\$0	\$0	\$0	\$0	MARANA, WILLIAM A & PATTY L	27299 SHAKE RAG		DANVILLEIL	61834	
14-20-301-017	30	Newell	NE018	\$756	\$0	\$0	\$0	\$0	MARANA, WILLIAM A & PATTY L	27299 SHAKE RAG		DANVILLEIL	61834	
14-20-301-025	30	Newell	NE018	\$805	\$0	\$0	\$0	\$0	MARANA, WILLIAM A & PATTY L	27299 SHAKE RAG		DANVILLEIL	61834	
14-20-301-030	30	Newell	NE018	\$292	\$0	\$0	\$0	\$0	MARANA, WILLIAM A & PATTY L	27299 SHAKE RAG		DANVILLEIL	61834	
14-20-301-031	30	Newell	NE018	\$292	\$0	\$0	\$0	\$0	MARANA, WILLIAM A & PATTY L	27299 SHAKE RAG		DANVILLEIL	61834	
14-21-300-017	30	Newell	NE018	\$2,162	\$0	\$0	\$0	\$0	NESBITT, STEVEN & DEBORAH	26894 N 1850 EAST RD		BISMARCKIL	61814	
14-27-300-004	30	Newell	NE018	\$465	\$0	\$0	\$0	\$0	BRADFIELD, GORDON & DALANE	POB 45		BISMARCKIL	61814	
14-31-200-003	30	Newell	NE018	\$277	\$0	\$0	\$0	\$0	RING, JOAN L	% BARBARA RING MC KONE	844 GLENDOWER DRIVE	KIRKWOODMO	63122	
14-31-200-006	30	Newell	NE018	\$1,331	\$0	\$0	\$0	\$0	HEIDRICK, CAROL L	25956 SHAKE RAG		DANVILLEIL	61834	
14-31-200-007	30	Newell	NE018	\$10,072	\$0	\$0	\$0	\$0	HARPER, MITCH	17214 E 2650 NORTH RD		DANVILLEIL	61834	
14-31-400-030	30	Newell	NE018	\$1,762	\$0	\$0	\$0	\$0	LAWSON, DARIN & DENISE	24962 SHAKE RAG		DANVILLEIL	61834	
14-31-401-010	30	Newell	NE018	\$1,029	\$0	\$0	\$0	\$0	WILSON, RICHARD A JR	17231 E 3020 NORTH RD		ALVINIL	61811	
14-31-401-029	30	Newell	NE018	\$506	\$0	\$0	\$0	\$0	SKINNER, JAMES & KAREN	22418 N 1545 EAST RD		DANVILLEIL	61834	
14-31-401-030	30	Newell	NE018	\$506	\$0	\$0	\$0	\$0	SKINNER, JAMES & KAREN	22418 N 1545 EAST RD		DANVILLEIL	61834	
14-31-401-031	30	Newell	NE018	\$506	\$0	\$0	\$0	\$0	SKINNER, JAMES & KAREN	22418 N 1545 EAST RD		DANVILLEIL	61834	
14-31-401-032	30	Newell	NE018	\$506	\$0	\$0	\$0	\$0	GIVENS, MICHAEL	205 BOILING SPRINGS		DANVILLEIL	61832	
14-31-401-034	30	Newell	NE018	\$506	\$0	\$0	\$0	\$0	BISHOP, BRIAN & STEPHANIE	6595 US RTE 136		POTOMACIL	61865	

08/17/2021

	Township	Tax Code	Non Farm Land	Non Farm Building	Farm Land	Farm Building	Mineral	Owner Name 1	Address	Address 2	City/State	Zip Code	Site Address 1
14-31-401-053	30	Newell	NE018	\$515	\$0	\$0	\$0	MARKLE, CHARLOTTE	1077 N 1720 EAST RD		RIDGEFARMIL	61870	
14-31-401-054	30	Newell	NE018	\$515	\$0	\$0	\$0	MARKLE, CHARLOTTE	1077 N 1720 EAST RD		RIDGEFARMIL	61870	
14-31-401-073	30	Newell	NE018	\$774	\$0	\$0	\$0	YATES, STEPHANIE	27806 N 1700 EAST RD		ALVINIL	61811	
14-32-200-008	30	Newell	NE018	\$20,293	\$0	\$0	\$0	VERIZON WIRELESS	% DUFF AND PHELPS LLC	PO BOX 2549	ADDISONTX	75001	
14-32-400-008	30	Newell	NE018	\$1,204	\$0	\$0	\$0	RODERICK, CHARLES JR	24816 N 1930 EAST RD		BISMARCKIL	61814	
14-34-100-015	30	Newell	NE018	\$1,104	\$0	\$0	\$0	SWITZER, SHELBY J	19023 E 2550 NORTH RD		BISMARCKIL	61814	
18-06-200-009	30	Newell	NE018	\$4,095	\$0	\$0	\$0	SULLIVAN, RICHARD & CASSIDY	24868 ST RTE 1		DANVILLEIL	61834	
18-06-200-010	30	Newell	NE018	\$2,048	\$0	\$0	\$0	WEST, WILLIAM R JR & LISA L	24750 ST RTE 1		DANVILLEIL	61834	
18-06-200-012	30	Newell	NE018	\$2,481	\$0	\$0	\$0	WEST, WILLIAM R JR & LISA L	24750 ST RTE 1		DANVILLEIL	61834	
18-06-200-013	30	Newell	NE018	\$914	\$0	\$0	\$0	WEST, WILLIAM JR & LISA	24750 ST RTE 1		DANVILLEIL	61834	
14-20-302-001	30	Newell	NE020	\$2,018	\$0	\$0	\$0	MC CONKEY, ROBERT	49 CRYSTAL LANE		BISMARCKIL	61814	
14-20-302-002	30	Newell	NE020	\$945	\$0	\$0	\$0	A+ ENTERPRISES LLC	807 E VOORHEES		DANVILLEIL	61832	
14-20-302-003	30	Newell	NE020	\$945	\$0	\$0	\$0	A+ ENTERPRISES LLC	807 E VOORHEES		DANVILLEIL	61832	
14-20-302-010	30	Newell	NE020	\$945	\$0	\$0	\$0	A+ ENTERPRISES LLC	807 E VOORHEES		DANVILLEIL	61832	
14-20-302-011	30	Newell	NE020	\$945	\$0	\$0	\$0	A+ ENTERPRISES LLC	807 E VOORHEES		DANVILLEIL	61832	
14-20-302-012	30	Newell	NE020	\$3,680	\$0	\$0	\$0	ROBERTS, BRUCE A	21394 DENMARK		DANVILLEIL	61834	
14-20-302-014	30	Newell	NE020	\$945	\$0	\$0	\$0	A+ ENTERPRISES LLC	807 E VOORHEES		DANVILLEIL	61832	
21-09-100-009	8060	Oakwood	OK005	\$21,417	\$0	\$0	\$0	SALMON PCS, LLC	ATTN: TOWER PROPERTY TAX TEAM	754 PEACHTREE ST NE 16TH FL	ATLANTAGA	30308	
20-02-300-007	8060	Oakwood	OK009	\$237	\$38,561	\$0	\$0	CROWN CASTLE GT CO LLC	4017 WASHINGTON RD		MC MURRAYPA	15317	
21-17-700-003	7100	Oakwood	OK009	\$0	\$0	\$0	\$0	\$1,713 SUNRISE COAL CO LLC	1183 E CANVASBACK DR		TERRE HAUTEIN	47802	
21-17-700-004	7100	Oakwood	OK009	\$0	\$0	\$0	\$0	\$2,000 SUNRISE COAL CO LLC	1183 E CANVASBACK DR		TERRE HAUTEIN	47802	
21-18-700-001	7100	Oakwood	OK009	\$0	\$0	\$0	\$0	\$2,179 SUNRISE COAL CO LLC	1183 E CANVASBACK DR		TERRE HAUTEIN	47802	
21-19-700-001	7100	Oakwood	OK009	\$0	\$0	\$0	\$0	\$9,582 SUNRISE COAL CO LLC	1183 E CANVASBACK DR		TERRE HAUTEIN	47802	
21-20-700-001	7100	Oakwood	OK009	\$0	\$0	\$0	\$0	\$46 SUNRISE COAL CO LLC	1183 E CANVASBACK DR		TERRE HAUTEIN	47802	
21-20-700-002	7100	Oakwood	OK009	\$0	\$0	\$0	\$0	\$263 SUNRISE COAL CO LLC	1183 E CANVASBACK DR		TERRE HAUTEIN	47802	
21-20-700-003	7100	Oakwood	OK009	\$0	\$0	\$0	\$0	\$1,695 SUNRISE COAL CO LLC	1183 E CANVASBACK DR		TERRE HAUTEIN	47802	
46-00-000-910	4600	Oakwood	OK009	\$1	\$0	\$0	\$0	PARKS FINISHING E2 LLC	191 S HENNING RD		DANVILLEIL	61834	19063 N 350 EAST RD
17-30-602-005	90	Oakwood	OK005	\$0	\$0	\$0	\$0	STATE OF ILLINOIS	2300 S DIRKSEN PKWY		SPRINGFIELDIL	62764	
17-30-602-006	90	Oakwood	OK005	\$0	\$0	\$0	\$0	STATE OF ILLINOIS	2300 S DIRKSEN PKWY		SPRINGFIELDIL	62764	
17-30-602-007	90	Oakwood	OK005	\$0	\$0	\$0	\$0	STATE OF ILLINOIS	2300 S DIRKSEN PKWY		SPRINGFIELDIL	62764	
17-30-602-008	90	Oakwood	OK005	\$0	\$0	\$0	\$0	STATE OF ILLINOIS	2300 S DIRKSEN PKWY		SPRINGFIELDIL	62764	
17-30-602-009	90	Oakwood	OK005	\$0	\$0	\$0	\$0	STATE OF ILLINOIS	2300 S DIRKSEN PKWY		SPRINGFIELDIL	62764	
21-09-602-003	90	Oakwood	OK005	\$0	\$0	\$0	\$0	STATE OF ILLINOIS, DEPARTMENT OF TRANSPORTATION	PO BOX 610		PARISIL	61944	
21-11-503-001	90	Oakwood	OK005	\$0	\$0	\$0	\$0	VERMILION CO CONS DIST	PO BOX 215		DANVILLEIL	61832	
21-11-602-001	90	Oakwood	OK005	\$0	\$0	\$0	\$0	STATE OF ILLINOIS	2300 S DIRKSEN PKWY		SPRINGFIELDIL	62764	
21-11-602-002	90	Oakwood	OK005	\$0	\$0	\$0	\$0	STATE OF ILLINOIS	2300 S DIRKSEN PKWY		SPRINGFIELDIL	62764	
21-11-602-003	90	Oakwood	OK005	\$0	\$0	\$0	\$0	STATE OF ILLINOIS	2300 S DIRKSEN PKWY		SPRINGFIELDIL	62764	
21-12-400-004	90	Oakwood	OK005	\$2,491	\$500	\$0	\$0	CENTRAL ILLINOIS LAND BANK AUTHORITY	201 N VERMILION ST	2ND FL	DANVILLEIL	61832	17266 N 900 EAST RD
21-14-503-001	90	Oakwood	OK005	\$0	\$0	\$0	\$0	VERMILION CO CONS DIST	PO BOX 215		DANVILLEIL	61832	
45-00-000-907	90	Oakwood	OK005	\$0	\$0	\$0	\$0	CSX TRANSPORTATION INC	TAX DEPT	500 WATER STREET (C910)	JACKSONVILLEFL	32202	
45-00-000-908	90	Oakwood	OK005	\$0	\$0	\$0	\$0	NORFOLK & SOUTHERN RAILWAY CO, TAXATION DEPT	1200 PEACHTREE ST, NE		ATLANTAGA	30309	
45-00-000-909	90	Oakwood	OK005	\$0	\$0	\$0	\$0	UNION PACIFIC RR CO	PROPERTY TAX	1400 DOUGLAS ST, STOP 1640	OMAHANE	68179	
21-13-406-013	90	Oakwood	OK007	\$418	\$0	\$0	\$0	VILLAGE OF OAKWOOD	PO BOX 31		OAKWOODIL	61858	258 BARBARA
21-13-406-016	90	Oakwood	OK007	\$406	\$2,162	\$0	\$0	VILLAGE OF OAKWOOD	PO BOX 31		OAKWOODIL	61858	257 BARBARA
21-13-406-027	90	Oakwood	OK007	\$549	\$0	\$0	\$0	VILLAGE OF OAKWOOD	PO BOX 31		OAKWOODIL	61858	252 LEE
21-13-406-029	90	Oakwood	OK007	\$450	\$2,101	\$0	\$0	VILLAGE OF OAKWOOD	PO BOX 31		OAKWOODIL	61858	250 LEE
21-13-407-011	90	Oakwood	OK007	\$450	\$4,329	\$0	\$0	VILLAGE OF OAKWOOD	PO BOX 31		OAKWOODIL	61858	209 LEE
21-13-407-014	90	Oakwood	OK007	\$450	\$126	\$0	\$0	VILLAGE OF OAKWOOD	PO BOX 31		OAKWOODIL	61858	245 LEE
21-13-408-048	90	Oakwood	OK007	\$496	\$0	\$0	\$0	VERMILION CO TRTE	PO BOX 96		EDWARDSVILLEIL	62025	
21-13-604-004	90	Oakwood	OK007	\$0	\$0	\$0	\$0	OAKWOOD CHURCH NAZARENE	311 E RTE 150		OAKWOODIL	61858	
21-13-609-013	90	Oakwood	OK007	\$0	\$0	\$0	\$0	VILLAGE OF OAKWOOD	PO BOX 31		OAKWOODIL	61858	
21-12-503-002	90	Oakwood	OK007TOK2	\$0	\$0	\$0	\$0	VERMILION CO CONS DIST	PO BOX 215		DANVILLEIL	61832	
21-12-503-003	90	Oakwood	OK007TOK2	\$0	\$0	\$0	\$0	VERMILION CO CONS DIST	PO BOX 215		DANVILLEIL	61832	
15-25-602-001	90	Oakwood	OK009	\$0	\$0	\$0	\$0	STATE OF ILLINOIS, DEPARTMENT OF TRANSPORTATION	PO BOX 610		PARISIL	61944	
16-28-602-001	90	Oakwood	OK009	\$0	\$0	\$0	\$0	STATE OF ILLINOIS, DEPARTMENT OF TRANSPORTATION	PO BOX 610		PARISIL	61944	
16-31-602-001	90	Oakwood	OK009	\$0	\$0	\$0	\$0	STATE OF ILLINOIS, DEPARTMENT OF TRANSPORTATION	PO BOX 610		PARISIL	61944	
20-11-503-001	90	Oakwood	OK009	\$0	\$0	\$0	\$0	VERMILION CO CONS DIST	PO BOX 215		DANVILLEIL	61832	
20-11-602-002	90	Oakwood	OK009	\$0	\$0	\$0	\$0	STATE OF ILLINOIS	2300 S DIRKSEN PKWY		SPRINGFIELDIL	62764	
20-11-602-003	90	Oakwood	OK009	\$0	\$0	\$0	\$0	STATE OF ILLINOIS	2300 S DIRKSEN PKWY		SPRINGFIELDIL	62764	
20-11-602-004	90	Oakwood	OK009	\$0	\$0	\$0	\$0	STATE OF ILLINOIS	2300 S DIRKSEN PKWY		SPRINGFIELDIL	62764	
21-07-602-001	90	Oakwood	OK009	\$0	\$0	\$0	\$0	STATE OF ILLINOIS	2300 S DIRKSEN PKWY		SPRINGFIELDIL	62764	
21-07-602-002	90	Oakwood	OK009	\$0	\$0	\$0	\$0	STATE OF ILLINOIS	2300 S DIRKSEN PKWY		SPRINGFIELDIL	62764	
21-08-602-003	90	Oakwood	OK009	\$0	\$0	\$0	\$0	STATE OF ILLINOIS	2300 S DIRKSEN PKWY		SPRINGFIELDIL	62764	
21-08-602-004	90	Oakwood	OK009	\$0	\$0	\$0	\$0	STATE OF ILLINOIS	2300 S DIRKSEN PKWY		SPRINGFIELDIL	62764	
21-08-602-005	90	Oakwood	OK009	\$0	\$0	\$0	\$0	STATE OF ILLINOIS	2300 S DIRKSEN PKWY		SPRINGFIELDIL	62764	
21-08-602-006	90	Oakwood	OK009	\$0	\$0	\$0	\$0	STATE OF ILLINOIS	2300 S DIRKSEN PKWY		SPRINGFIELDIL	62764	
21-08-602-007	90	Oakwood	OK009	\$0	\$0	\$0	\$0	STATE OF ILLINOIS	DEPT OF PUBLIC WORKS	2300 S DIRKSEN PKWY	SPRINGFIELDIL	62764	
21-08-602-008	90	Oakwood	OK009	\$0	\$0	\$0	\$0	STATE OF ILLINOIS	2300 S DIRKSEN PKWY		SPRINGFIELDIL	62764	
21-08-602-002	90	Oakwood	OK009	\$0	\$0	\$0	\$0	VILLAGE OF FITHIAN	PO BOX 235		FITHIANIL	61844	17262 N 450 EAST RD

08/17/2021

P.	Township	Tax Code	Non Farm Land	Non Farm Building	Farm Land	Farm Building	Mineral	Owner Name 1	Address	Address 2	City/State	Zip Code	Site Address 1
21-10-602-001	90	Oakwood	OK009	\$0	\$0	\$0	\$0	STATE OF ILLINOIS	2300 S DIRKSEN PKWY		SPRINGFIELD	62764	
21-15-503-001	90	Oakwood	OK009	\$0	\$0	\$0	\$0	VERMILION CO CONS DIST	PO BOX 215		DANVILLE	61832	
21-16-603-001	90	Oakwood	OK009	\$0	\$0	\$0	\$0	OAKWOOD SCHOOL DIST 76	12190 US RTE 150		OAKWOOD	61858	HIGH
21-17-503-001	90	Oakwood	OK009	\$0	\$0	\$0	\$0	VERMILION CO CONS DIST	PO BOX 215		DANVILLE	61832	
21-21-608-001	90	Oakwood	OK009	\$0	\$0	\$0	\$0	MC FARLAND CEMETERY	500 EAST RD		FITHIAN	61844	
21-22-603-001	90	Oakwood	OK009	\$0	\$0	\$0	\$0	U OF I % G OYER	% UNIVERSITY PROPERTY ACCT & REPORT	111 E GREEN ST, MC 597	CHAMPAIGN	61829	
22-17-100-030	90	Oakwood	OK009	\$0	\$0	\$0	\$0	STATE OF ILLINOIS	IDNR-DIVISION OF REALTY	ONE NATURAL RESOURCES WAY	SPRINGFIELD	62702	
20-10-503-001	90	Oakwood	OK014	\$0	\$0	\$0	\$0	VERMILION CO CONS DIST	PO BOX 215		DANVILLE	61832	
20-11-602-001	90	Oakwood	OK014	\$0	\$0	\$0	\$0	STATE OF ILLINOIS	2300 S DIRKSEN PKWY		SPRINGFIELD	62764	
20-14-503-001	90	Oakwood	OK014	\$0	\$0	\$0	\$0	VERMILION CO CONS DIST	PO BOX 215		DANVILLE	61832	
20-14-602-001	90	Oakwood	OK014	\$0	\$0	\$0	\$0	STATE OF ILLINOIS	2300 S DIRKSEN PKWY		SPRINGFIELD	62764	
20-15-602-001	90	Oakwood	OK014	\$0	\$0	\$0	\$0	STATE OF ILLINOIS	2300 S DIRKSEN PKWY		SPRINGFIELD	62764	
20-15-602-002	90	Oakwood	OK014	\$0	\$0	\$0	\$0	STATE OF ILLINOIS	2300 S DIRKSEN PKWY		SPRINGFIELD	62764	
17-29-602-002	90	Oakwood	OK016	\$0	\$0	\$0	\$0	STATE OF ILLINOIS, DEPARTMENT OF TRANSPORTATION	PO BOX 610		PARIS	61944	
17-29-602-003	90	Oakwood	OK016	\$0	\$0	\$0	\$0	STATE OF ILLINOIS, DEPARTMENT OF TRANSPORTATION	PO BOX 610		PARIS	61944	
17-29-602-006	90	Oakwood	OK016	\$0	\$0	\$0	\$0	STATE OF ILLINOIS	2300 S DIRKSEN PKWY		SPRINGFIELD	62764	
17-29-602-008	90	Oakwood	OK016	\$0	\$0	\$0	\$0	STATE OF ILLINOIS	2300 S DIRKSEN PKWY		SPRINGFIELD	62764	
17-29-602-009	90	Oakwood	OK016	\$0	\$0	\$0	\$0	STATE OF ILLINOIS, DEPARTMENT OF TRANSPORTATION	PO BOX 610		PARIS	61944	
17-29-602-011	90	Oakwood	OK016	\$0	\$0	\$0	\$0	STATE OF ILLINOIS, DEPARTMENT OF TRANSPORTATION	PO BOX 610		PARIS	61944	
17-29-602-012	90	Oakwood	OK016	\$0	\$0	\$0	\$0	STATE OF ILLINOIS, DEPARTMENT OF TRANSPORTATION	PO BOX 610		PARIS	61944	
17-29-602-013	90	Oakwood	OK016	\$0	\$0	\$0	\$0	STATE OF ILLINOIS, DEPARTMENT OF TRANSPORTATION	PO BOX 610		PARIS	61944	
17-29-602-015	90	Oakwood	OK016	\$0	\$0	\$0	\$0	ILLINOIS DEPT OF NATURAL RESOURCE	% OFFICE OF REALTY	ONE NATURAL RESOURCE WAY	SPRINGFIELD	62702	
17-30-602-010	90	Oakwood	OK016	\$0	\$0	\$0	\$0	STATE OF ILLINOIS	2300 S DIRKSEN PKWY		SPRINGFIELD	62764	
17-31-602-001	90	Oakwood	OK016	\$0	\$0	\$0	\$0	STATE OF ILLINOIS	2300 S DIRKSEN PKWY		SPRINGFIELD	62764	
17-31-602-002	90	Oakwood	OK016	\$0	\$0	\$0	\$0	STATE OF ILLINOIS	2300 S DIRKSEN PKWY		SPRINGFIELD	62764	
17-32-602-001	90	Oakwood	OK016	\$0	\$0	\$0	\$0	STATE OF ILLINOIS	2300 S DIRKSEN PKWY		SPRINGFIELD	62764	
17-32-602-007	90	Oakwood	OK016	\$0	\$0	\$0	\$0	STATE OF ILLINOIS	2300 S DIRKSEN PKWY		SPRINGFIELD	62764	
17-32-602-013	90	Oakwood	OK016	\$0	\$0	\$0	\$0	STATE OF ILLINOIS	2300 S DIRKSEN PKWY		SPRINGFIELD	62764	
17-32-602-017	90	Oakwood	OK016	\$0	\$0	\$0	\$0	STATE OF ILLINOIS	2300 S DIRKSEN PKWY		SPRINGFIELD	62764	
17-32-602-021	90	Oakwood	OK016	\$0	\$0	\$0	\$0	STATE OF ILLINOIS, DEPARTMENT OF TRANSPORTATION	PO BOX 610		PARIS	61944	
17-32-602-022	90	Oakwood	OK016	\$0	\$0	\$0	\$0	STATE OF ILLINOIS, DEPARTMENT OF TRANSPORTATION	PO BOX 610		PARIS	61944	
22-05-602-001	90	Oakwood	OK016	\$0	\$0	\$0	\$0	STATE OF ILLINOIS	IDNR-DIVISION OF REALTY	ONE NATURAL RESOURCES WAY	SPRINGFIELD	62702	
22-05-602-002	90	Oakwood	OK016	\$0	\$0	\$0	\$0	ILLINOIS DEPT OF NATURAL RESOURCE	% OFFICE OF REALTY	ONE NATURAL RESOURCE WAY	SPRINGFIELD	62702	
22-05-602-003	90	Oakwood	OK016	\$0	\$0	\$0	\$0	ILLINOS DEPT OF NATURAL RESOURCE	% OFFICE OF REALTY	ONE NATURAL RESOURCE WAY	SPRINGFIELD	62702	10091 KICKAPOO PARK
22-05-602-004	90	Oakwood	OK016	\$0	\$0	\$0	\$0	ILLINOIS DEPT OF NATURAL RESOURCE	% OFFICE OF REALTY	ONE NATURAL RESOURCE WAY	SPRINGFIELD	62702	10097 KICKAPOO PARK
22-07-602-003	90	Oakwood	OK016	\$0	\$0	\$0	\$0	STATE OF ILLINOIS	2300 S DIRKSEN PKWY		SPRINGFIELD	62764	
22-07-602-004	90	Oakwood	OK016	\$0	\$0	\$0	\$0	STATE OF ILLINOIS	2300 S DIRKSEN PKWY		SPRINGFIELD	62764	
22-08-602-003	90	Oakwood	OK016	\$0	\$0	\$0	\$0	STATE OF ILLINOIS	2300 S DIRKSEN PKWY		SPRINGFIELD	62764	
22-08-602-004	90	Oakwood	OK016	\$0	\$0	\$0	\$0	STATE OF ILLINOIS, DEPARTMENT OF TRANSPORTATION	PO BOX 610		PARIS	61944	
22-08-602-005	90	Oakwood	OK016	\$0	\$0	\$0	\$0	STATE OF ILLINOIS	2300 S DIRKSEN PKWY		SPRINGFIELD	62764	
22-08-602-008	90	Oakwood	OK016	\$0	\$0	\$0	\$0	STATE OF ILLINOIS	2300 S DIRKSEN PKWY		SPRINGFIELD	62764	
22-18-503-001	90	Oakwood	OK016	\$0	\$0	\$0	\$0	VERMILION COUNTY CONSERVATION DISTRICT	22296 A HENNING RD		DANVILLE	61834	
17-29-100-001	80	Oakwood	OK005	\$30,790	\$0	\$0	\$0	DYNEGY PROPERTY TAX	%VISTRA ENERGY/STATE & LOCAL TAX DEPO	PO BOX 219071	DALLASTX	75221	
20-14-200-002	80	Oakwood	OK009	\$4,883	\$131,236	\$0	\$0	LAUHOFF GRAIN	1 LAUHOFF CENTRE		DANVILLE	61832	16992 N 200 EAST RD
21-08-200-005	80	Oakwood	OK009	\$2,491	\$11,052	\$0	\$0	AMEREN ILLINOIS CO	POB 66149 (MC 210)		SAINT LOUISMO	63166	
21-08-300-011	80	Oakwood	OK009	\$16,477	\$98,857	\$0	\$0	LAUHOFF GRAIN	1 LAUHOFF CENTRE		DANVILLE	61832	17364 N 450 EAST RD
17-30-300-005	60	Oakwood	OK005	\$22,936	\$135,255	\$0	\$0	JAMESON STEEL FABR	19965 NEWTOWN RD		OAKWOOD	61858	
21-14-300-006	60	Oakwood	OK005	\$4,981	\$44,448	\$0	\$0	DISKIN, ROBIN N	7206 US RTE 150		OAKWOOD	61858	7206 US RTE 150
21-24-400-015	60	Oakwood	OK005	\$4,981	\$15,696	\$0	\$0	BENDLAND, DONALD B & MICHELLE L	9179 E 1530 NORTH RD		OAKWOOD	61858	
21-24-609-002	60	Oakwood	OK005	\$98,703	\$45,192	\$0	\$0	UTILITY SERVICES OF ILLINOIS INC	2335 SANDERS RD		NORTHBROOKIL	60062	8155 E 1530 NORTH RD
21-24-609-003	60	Oakwood	OK005	\$14,285	\$142,709	\$0	\$0	UTILITY SERVICES OF ILLINOIS INC	2335 SANDERS RD		NORTHBROOKIL	60062	15124 N 850 EAST RD
21-13-400-013	60	Oakwood	OK007	\$5,384	\$17,839	\$0	\$0	UTILITY SERVICES OF ILLINOIS INC	2335 SANDERS RD		NORTHBROOKIL	60062	
21-01-400-009	60	Oakwood	OK007TOK1	\$281,247	\$96,469	\$0	\$0	LOVES TRAVEL STOPS & COUNTRY STORES	10601 N PENNSYLVANIA AVE		OKLAHOMA CITYOK	73120	17919 NEWTOWN RD
21-12-100-019	60	Oakwood	OK007TOK1	\$229,706	\$1,201,602	\$0	\$0	PILOT TRAVEL CENTERS LLC, OAKWOOD TRUCK STOP	% INTAX INC	POB 54650	LEXINGTONKY	40555	503 N OAKWOOD
21-12-200-001	60	Oakwood	OK007TOK1	\$235,751	\$0	\$0	\$0	LOVES TRAVEL STOPS	% RYAN LLC	15 W 6TH ST, STE 2400	TULSAOK	74119	
21-12-200-005	60	Oakwood	OK007TOK1	\$13,359	\$0	\$0	\$0	COLONIAL PANTRY HOLDINGS, LLC	% AMY GOOD	PO BOX 662	INDIAN HILLSCO	80454	502 N OAKWOOD
21-12-200-006	60	Oakwood	OK007TOK1	\$5,321	\$386,003	\$0	\$0	COLONIAL PANTRY HOLDINGS, LLC / SUBWAY	%AMY GOOD	PO BOX 662	INDIAN HILLSCO	80454	502 N OAKWOOD
21-12-200-009	60	Oakwood	OK007TOK1	\$4,395	\$80,763	\$0	\$0	PIERCE PROMOTIONS LLC, OAKS BAR & GRILL	17047 N 900 EAST RD		OAKWOOD	61858	500 N OAKWOOD
21-12-300-016	60	Oakwood	OK007TOK1	\$51,414	\$239,786	\$0	\$0	ARCHLAND PROPERTY II LP, MC DONALDS	% DEANNA WITZEL	7 BOILING SPRINGS RD	DANVILLE	61832	499 N OAKWOOD
21-12-300-017	60	Oakwood	OK007TOK1	\$444	\$0	\$0	\$0	ARCHLAND PROPERTY II LP, MC DONALDS	% DEANNA WITZEL	7 BOILING SPRINGS RD	DANVILLE	61832	
21-12-305-001	60	Oakwood	OK007TOK1	\$24,746	\$124,536	\$0	\$0	SECURITY VENTURES INC, DOLLAR GENERAL-OAKWOOD	2807 N VERMILION STE 5		DANVILLE	61832	
21-12-405-001	60	Oakwood	OK007TOK2	\$199,313	\$377,526	\$0	\$0	SPEEDWAY, LLC	% REAL ESTATE DEVELOPMENT	539 S MAIN	FINDLAYOH	45840	
20-11-400-003	60	Oakwood	OK009	\$6,904	\$128,270	\$0	\$0	ALLERTON SUPPLY COMPANY	PO BOX 220		ALLERTONIL	61810	
20-14-800-004	60	Oakwood	OK009	\$4,947	\$34,302	\$0	\$0	WILSON, ROBERT J	1681 LINCOLN TRAIL RD		FITHIANIL	61844	
21-05-300-009	60	Oakwood	OK009	\$21,417	\$0	\$0	\$0	AMERICAN TOWER CORP	% PROPERTY TAX DEPT	POB 723597	ATLANTAGA	31139	
21-15-300-001	60	Oakwood	OK009	\$7,227	\$21,423	\$0	\$0	HICKS GAS GIFFORD INC	204 N. STATE ROUTE 54		ROBERTSIL	60962	
21-21-100-012	60	Oakwood	OK009	\$5,493	\$0	\$0	\$0	TOWER REALTY CORP	POB 120598		NASHVILLETN	37212	
22-18-400-006	60	Oakwood	OK016	\$4,315	\$0	\$0	\$0	RONK, DOUGLAS & RAEANN	14912 N 7800 EAST RD		OAKWOOD	61858	
22-18-100-002	60	Oakwood	OK018TOK2	\$2,491	\$0	\$0	\$0	PIERCE, ROBERT & ANGELA	17047 N 900 EAST RD		OAKWOOD	61858	

08/17/2021	Property	Township	Tax Code	Non Farm Land	Non Farm Building	Farm Land	Farm Building	Mineral	Owner Name 1	Address	Address 2	City/State	Zip Code	Site Address 1
15-27-100-004	40	Oakwood	OK001	\$4,981	\$103,707	\$0	\$0	\$0	CHRISTIANS, DAVID	20521 N VERMILION WEST RD		OGDENIL	61859	20521 VERMILION
16-25-100-008	40	Oakwood	OK005	\$4,315	\$37,661	\$0	\$0	\$0	KARCHER, XEN D	8209 E 2050 NORTH RD		OAKWOODIL	61858	8209 E 2050 NORTH RD
16-25-100-013	40	Oakwood	OK005	\$4,981	\$62,242	\$0	\$0	\$0	HELKA, DENNIS & TAMMI	8055 E 2050 NORTH RD		OAKWOODIL	61858	8055 E 2050 NORTH RD
16-26-100-005	40	Oakwood	OK005	\$4,981	\$18,763	\$0	\$0	\$0	KIRKPATRICK, TYLER M	7397 E 2050 NORTH RD		OAKWOODIL	61858	7397 E 2050 NORTH RD
16-26-100-006	40	Oakwood	OK005	\$4,981	\$2,337	\$0	\$0	\$0	CLINGAN, JAMES	POB 1047		ST JOSEPHIL	61873	
16-35-300-002	40	Oakwood	OK005	\$4,981	\$38,993	\$0	\$0	\$0	AJSTER, MATTHEW W & JACKIE	7233 E 1900 NORTH RD		OAKWOODIL	61858	7233 E 1900 NORTH RD
16-35-400-007	40	Oakwood	OK005	\$4,981	\$34,530	\$0	\$0	\$0	PEAK, JEFFREY	7986 E 1950 NORTH RD		OAKWOODIL	61858	7986 E 1950 NORTH RD
16-35-400-013	40	Oakwood	OK005	\$4,981	\$14,702	\$0	\$0	\$0	THOMPSON, JOHN & AMIE	12851 KICKAPOO PARK RD		OAKWOODIL	61858	
16-36-100-007	40	Oakwood	OK005	\$4,981	\$1,328	\$0	\$0	\$0	OWENS, DANNY	2404 BATESTOWN		DANVILLIL	61832	8271 E 1980 NORTH RD
16-36-100-008	40	Oakwood	OK005	\$4,981	\$56,034	\$0	\$0	\$0	OWENS, DARREN E & CARRIE A	8335 E 1980 NORTH RD		OAKWOODIL	61858	8335 E 1980 NORTH RD
16-36-200-014	40	Oakwood	OK005	\$4,981	\$84,889	\$0	\$0	\$0	STANLEY, GARY & LISA	19862 NEWTOWN RD		OAKWOODIL	61858	19862 NEWTOWN
17-30-300-001	40	Oakwood	OK005	\$4,981	\$45,025	\$0	\$0	\$0	JAMESON, RICHARD G & DIANA K	9014 E 2050 NORTH RD		OAKWOODIL	61858	9014 E 2050 NORTH RD
17-30-300-010	40	Oakwood	OK005	\$4,981	\$11,058	\$0	\$0	\$0	HUGHES, CLAUDE L & ZELLA F	19905 NEWTOWN ROAD		OAKWOODIL	61858	19913 NEWTOWN
17-30-300-011	40	Oakwood	OK005	\$4,981	\$14,758	\$0	\$0	\$0	HUGHES, CLAUDE L & ZELLA F	19905 NEWTOWN RD		OAKWOODIL	61858	19905 NEWTOWN
17-30-300-015	40	Oakwood	OK005	\$4,981	\$59,725	\$0	\$0	\$0	ARCHER, DONALD D	DELANOIS, BARBARA L	9402 E 2045 NORTH RD	OAKWOODIL	61858	9402 E 2045 NORTH RD
17-30-300-018	40	Oakwood	OK005	\$4,981	\$53,879	\$0	\$0	\$0	STEINSDERFER, KENNETH T	20173 NEWTOWN RD		OAKWOODIL	61858	20173 NEWTOWN RD
17-30-400-003	40	Oakwood	OK005	\$4,981	\$5,151	\$0	\$0	\$0	WALTER, DAVID W & PATRICIA A	9492 E 2045 NORTH RD		OAKWOODIL	61858	9492 E 2045 NORTH RD
17-30-400-012	40	Oakwood	OK005	\$4,981	\$48,153	\$0	\$0	\$0	BOTT, JEFFEREY A	20010 N 960 E RD		OAKWOODIL	61858	20010 N 960 EAST RD
17-30-400-015	40	Oakwood	OK005	\$4,981	\$51,768	\$0	\$0	\$0	SCOTT, DANNY & GAIL	20166 N 960 EAST RD		OAKWOODIL	61858	20166 N 960 EAST RD
21-01-100-015	40	Oakwood	OK005	\$18,255	\$48,165	\$0	\$0	\$0	BEERS, KENNETH & WINIFRED	8358 E 1880 NORTH RD		OAKWOODIL	61858	8358 E 1880 NORTH RD
21-01-100-017	40	Oakwood	OK005	\$4,981	\$63,832	\$0	\$0	\$0	PETERSON, BRAD & AMY	8400 E 1880 NORTH RD		OAKWOODIL	61858	8400 E 1880 NORTH RD
21-01-100-018	40	Oakwood	OK005	\$4,981	\$48,855	\$0	\$0	\$0	CLARK, LAURA A	18714 NEWTOWN		OAKWOODIL	61858	18714 NEWTOWN
21-01-300-003	40	Oakwood	OK005	\$4,981	\$37,370	\$0	\$0	\$0	HASKINS, AUSTIN D	8017 E 1800 NORTH RD		OAKWOODIL	61858	8017 E 1800 NORTH RD
21-01-300-005	40	Oakwood	OK005	\$4,981	\$24,353	\$0	\$0	\$0	GRIMM, BARRY SR	18320 NEWTOWN		OAKWOODIL	61858	18320 NEWTOWN
21-01-300-012	40	Oakwood	OK005	\$4,981	\$49,286	\$0	\$0	\$0	BROWN, CHASE R & MAURISSA	8403 E 1800 NORTH RD		OAKWOODIL	61858	8403 E 1800 NORTH RD
21-01-300-013	40	Oakwood	OK005	\$4,981	\$25,058	\$0	\$0	\$0	ROWE, SHANE A	8475 E 1800 NORTH RD		OAKWOODIL	61858	8475 E 1800 NORTH RD
21-01-300-014	40	Oakwood	OK005	\$4,981	\$33,250	\$0	\$0	\$0	BLACK, HERBERT LIFE EST	8347 E 1800 NORTH RD		OAKWOODIL	61858	8347 E 1800 NORTH RD
21-01-301-002	40	Oakwood	OK005	\$8,338	\$29,579	\$0	\$0	\$0	STURNER, ERIC & ELISE	8091 E 1800 NORTH RD		OAKWOODIL	61858	8091 E 1800 NORTH RD
21-01-301-003	40	Oakwood	OK005	\$4,171	\$38,406	\$0	\$0	\$0	QUICK, VICKIE	8107 E 1800 NORTH RD		OAKWOODIL	61858	8107 E 1800 NORTH RD
21-01-301-004	40	Oakwood	OK005	\$4,171	\$42,483	\$0	\$0	\$0	HAYS, LARRY & BEVERLY	8137 E 1800 NORTH RD		OAKWOODIL	61858	8137 E 1800 NORTH RD
21-01-301-005	40	Oakwood	OK005	\$3,752	\$40,610	\$0	\$0	\$0	WELLS, DEAN P & TARA	8143 E 1800 NORTH RD		OAKWOODIL	61858	8143 E 1800 NORTH RD
21-01-301-008	40	Oakwood	OK005	\$4,421	\$58,031	\$0	\$0	\$0	WATSON, SHANE T & MELINDASUE	8221 W 1800 N RD		OAKWOODIL	61858	8221 E 1800 NORTH RD
21-02-400-002	40	Oakwood	OK005	\$4,981	\$23,377	\$0	\$0	\$0	KRAUEL, JOELLYN	7547 E 1800 NORTH RD		OAKWOODIL	61858	7547 E 1800 NORTH RD
21-09-100-004	40	Oakwood	OK005	\$31,722	\$3,791	\$0	\$0	\$0	MUELLER, RONALD JR ET AL	40168 E 1500 NORTH RD		SAYBROOKIL	61770	
21-09-100-007	40	Oakwood	OK005	\$4,981	\$59,394	\$0	\$0	\$0	HARRISON, BRUCE & KAREN	5402 E 1800 NORTH RD		FITHIANIL	61844	5402 E 1800 NORTH RD
21-09-200-008	40	Oakwood	OK005	\$4,981	\$79,364	\$0	\$0	\$0	REPP, DARIN E & KATHRYN C	720 N LARRAHEE APT 201		CHICAGOIL	60654	17585 N 600 EAST RD
21-09-300-012	40	Oakwood	OK005	\$9,934	\$3,164	\$0	\$0	\$0	TRIMMELL, MATTHEW & ASHLEY	POB 416		OAKWOODIL	61858	113 MUNCIE
21-09-300-017	40	Oakwood	OK005	\$4,981	\$58,997	\$0	\$0	\$0	RIDGWAY, MARCELLA D	5500 E 1750 NORTH RD		MUNCIEIL	61857	5500 E 1750 NORTH RD
21-09-300-020	40	Oakwood	OK005	\$4,981	\$14,084	\$0	\$0	\$0	PARKER, PHILIP T	5348 E 1750 NORTH RD		FITHIANIL	61844	5348 E 1750 NORTH RD
21-09-300-030	40	Oakwood	OK005	\$4,981	\$36,990	\$0	\$0	\$0	EVANS, MARTIN D	POB 23		MUNCIEIL	61857	5454 E 1750 NORTH RD RD
21-09-300-034	40	Oakwood	OK005	\$4,981	\$30,688	\$0	\$0	\$0	MATTHEWS, DONALD JR & SHIRLEY LIFE EST	5263 E 1750 NORTH RD		MUNCIEIL	61857	5263 E 1750 NORTH RD
21-12-100-006	40	Oakwood	OK005	\$3,220	\$5,891	\$0	\$0	\$0	COLLOM, TRACY	8001 E 1760 NORTH RD		OAKWOODIL	61858	8001 E 1760 NORTH RD
21-12-301-001	40	Oakwood	OK005	\$4,981	\$3,102	\$0	\$0	\$0	JSTH LLC	% JAMES WRIGHT	9239 E 1980 NORTH RD	OAKWOODIL	61858	409 N OAKWOOD
21-12-301-002	40	Oakwood	OK005	\$4,981	\$23,246	\$0	\$0	\$0	PRYOR, FRANK E L	407 N OAKWOOD		OAKWOODIL	61858	407 N OAKWOOD
21-12-301-003	40	Oakwood	OK005	\$4,981	\$31,242	\$0	\$0	\$0	MONTGOMERY, ELIZABETH A	207 N OAKWOOD, BOX 338		OAKWOODIL	61858	207 N OAKWOOD
21-13-300-026	40	Oakwood	OK005	\$4,883	\$35,440	\$0	\$0	\$0	WOODARD, ROBERT L II	623 S OAKWOOD		OAKWOODIL	61858	623 S OAKWOOD
21-14-100-002	40	Oakwood	OK005	\$4,981	\$27,542	\$0	\$0	\$0	NIPPENGER, DEENE	16718 N 740 EAST RD		OAKWOODIL	61858	16718 N 740 EAST RD
21-23-100-005	40	Oakwood	OK005	\$4,981	\$22,202	\$0	\$0	\$0	LEWIS, JACK E	15875 N 700 EAST RD		OAKWOODIL	61858	15875 N 700 EAST RD
21-23-100-013	40	Oakwood	OK005	\$4,981	\$36,356	\$0	\$0	\$0	ANDREW, KARLA M & KEITH	15625 N 700 EAST RD		OAKWOODIL	61858	15625 N 700 EAST RD
21-23-200-004	40	Oakwood	OK005	\$4,981	\$45,984	\$0	\$0	\$0	MOSS, ANTHONY P	15656 N 780 E RD		OAKWOODIL	61858	15646 N 780 EAST RD
21-24-100-009	40	Oakwood	OK005	\$2,491	\$9,367	\$0	\$0	\$0	WOODARD, ROBERT A & DONNA K	803 S OAKWOOD		OAKWOODIL	61858	
21-24-201-002	40	Oakwood	OK005	\$12,817	\$51,780	\$0	\$0	\$0	MILNER, KYLE E & REBECCA J	5 PENNY LANE		OAKWOODIL	61858	5 PENNY LANE
21-24-201-003	40	Oakwood	OK005	\$12,391	\$17,478	\$0	\$0	\$0	HARDEN, MARK & CYNTHIA	9 PENNY LANE		OAKWOODIL	61858	9 PENNY LANE
21-24-201-004	40	Oakwood	OK005	\$12,817	\$36,074	\$0	\$0	\$0	MONTGOMERY, VALERIE	13 PENNY LANE		OAKWOODIL	61858	13 PENNY LANE
21-24-201-005	40	Oakwood	OK005	\$12,814	\$63,089	\$0	\$0	\$0	DROLLINGER, STEVEN R & NICOLE D	17 PENNY LN		OAKWOODIL	61858	17 PENNY LANE
21-24-201-006	40	Oakwood	OK005	\$12,814	\$81,131	\$0	\$0	\$0	BEAULIN, SCOTT	HARRISON, PAIGE	23 PENNY LANE	OAKWOODIL	61858	23 PENNY LANE
21-24-201-007	40	Oakwood	OK005	\$15,377	\$46,869	\$0	\$0	\$0	PAYNE, JOHN R & SHELLEY	27 PENNY LANE, POB 73		OAKWOODIL	61858	27 PENNY LANE
21-24-201-021	40	Oakwood	OK005	\$3,909	\$57,417	\$0	\$0	\$0	WEBB, RANDY J, CATLETT, ALEXIS	1 PENNY LANE		OAKWOODIL	61858	1 PENNY LANE
21-24-201-024	40	Oakwood	OK005	\$4,835	\$31,444	\$0	\$0	\$0	FULLER, PENNY	3 PENNY LANE		OAKWOODIL	61858	3 PENNY LN
21-24-400-007	40	Oakwood	OK005	\$4,981	\$47,490	\$0	\$0	\$0	ROSDAIL, ALEX & KAYLA	8803 E 1530 N RD		OAKWOODIL	61858	8803 E 1530 NORTH RD
21-24-400-009	40	Oakwood	OK005	\$4,981	\$45,875	\$0	\$0	\$0	OENLAND, DONALD B & MICHELLE L	9179 E 1530 NORTH RD		OAKWOODIL	61858	9179 E 1530 NORTH RD
21-24-400-011	40	Oakwood	OK005	\$4,981	\$63,350	\$0	\$0	\$0	SERMAK, ROBERT A	9119 E 1530 NORTH RD		OAKWOODIL	61858	9119 E 1530 NORTH RD
21-13-200-016	40	Oakwood	OK007	\$5,112	\$61,693	\$0	\$0	\$0	VOGEL, KYLE	ISAACSON DANIELLE	524 S SCOTT	OAKWOODIL	61858	524 S SCOTT
21-13-300-030	40	Oakwood	OK007	\$3,293	\$48,040	\$0	\$0	\$0	JENNINGS, ROBERT E & NANCY E TRTE	JENNINGS FAMILY TRUST	621 S OAKWOOD, POB 741	OAKWOODIL	61858	621 S OAKWOOD
21-13-300-031	40	Oakwood	OK007	\$3,849	\$18,936	\$0	\$0	\$0	RL HOLDINGS, LLC	PO BOX 77		FAIRMOUNTIL	61841	
21-13-400-011	40	Oakwood	OK007	\$4,981	\$50,782	\$0	\$0	\$0	LUTTERSCHMIDT, GABRIEL	309 US RTE 150		OAKWOODIL	61858	309 US RTE 150
21-13-400-082	40	Oakwood	OK007	\$13,502	\$37,819	\$0	\$0	\$0	PASCO, JOHN & LINDA	304 TIMBER RIDGE		OAKWOODIL	61858	304 TIMBER RIDGE
21-13-400-003	40	Oakwood	OK007	\$3,375	\$17,861	\$0	\$0	\$0	WAKELAND, TODD A SR & BRENDA S	324 TIMBER RIDGE, POB 122		OAKWOODIL	61858	324 TIMBER RIDGE
21-13-400-006	40	Oakwood	OK007	\$3,375	\$15,763	\$0	\$0	\$0	DENZL, RICHARD	POB 962		CATLINIL	61817	307 TIMBER RIDGE

08/17/2021	Property	Township	Tax Code	Non Farm Land	Non Farm Building	Farm Land	Farm Building	Mineral	Owner Name 1	Address	Address 2	City/State	Zip Code	Site Address 1
21-13-405-007	40	Oakwood	OK007	\$3,375	\$18,627	\$0	\$0	\$0	MITCHELL, TERESA	308 TIMBER RIDGE		OAKWOODIL	61858	308 TIMBER RIDGE
21-13-405-008	40	Oakwood	OK007	\$3,375	\$24,086	\$0	\$0	\$0	HOLYCROSS, JERRY & DEBRA	309 TIMBER RIDGE		OAKWOODIL	61858	309 TIMBER RIDGE
21-13-405-009	40	Oakwood	OK007	\$3,450	\$13,028	\$0	\$0	\$0	ASKREN, ERIC J	108 S WALNUT		ROBERTSIL	60962	110 TIMBER RIDGE
21-13-405-011	40	Oakwood	OK007	\$3,375	\$20,425	\$0	\$0	\$0	TRUETT, RHONDA K ETAL	312 TIMBER RIDGE		OAKWOODIL	61858	312 TIMBER RIDGE
21-13-405-012	40	Oakwood	OK007	\$3,375	\$11,568	\$0	\$0	\$0	ENGLISH, STEPHANIE M	313 TIMBER RIDGE		OAKWOODIL	61858	313 TIMBER RIDGE
21-13-405-013	40	Oakwood	OK007	\$3,375	\$13,733	\$0	\$0	\$0	STAMPINI, MARY	314 TIMBER RIDGE		OAKWOODIL	61858	314 TIMBER RIDGE
21-13-405-014	40	Oakwood	OK007	\$3,375	\$18,917	\$0	\$0	\$0	MAYBERRY, CHARLES L	315 TIMBER RIDGE		OAKWOODIL	61858	315 TIMBER RIDGE
21-13-405-015	40	Oakwood	OK007	\$3,375	\$9,908	\$0	\$0	\$0	HUFFORD, SCOTT A	316 TIMBER RIDGE		OAKWOODIL	61858	316 TIMBER RIDGE
21-13-405-016	40	Oakwood	OK007	\$3,375	\$20,926	\$0	\$0	\$0	ECK, RENATE & RICK	317 TIMBER RIDGE		OAKWOODIL	61858	317 TIMBER RIDGE
21-13-405-017	40	Oakwood	OK007	\$3,375	\$23,263	\$0	\$0	\$0	MITCHELL, TARA L	318 TIMBER RIDGE		OAKWOODIL	61858	318 TIMBER RIDGE
21-13-405-020	40	Oakwood	OK007	\$5,063	\$26,188	\$0	\$0	\$0	DELLA SALA, ANTHONY P & CANDICE	320 TIMBER RIDGE		OAKWOODIL	61858	320 TIMBER RIDGE
21-13-405-022	40	Oakwood	OK007	\$6,752	\$24,652	\$0	\$0	\$0	NESBITT, ALAN	323 TIMBER RIDGE		OAKWOODIL	61858	323 TIMBER RIDGE
21-13-405-025	40	Oakwood	OK007	\$4,219	\$26,942	\$0	\$0	\$0	JONES, JANESEA S	376 TIMBER RIDGE DR		OAKWOODIL	61858	376 TIMBER RIDGE
21-13-405-033	40	Oakwood	OK007	\$5,710	\$58,859	\$0	\$0	\$0	GIRTON, DEREK	380 HORIZON		OAKWOODIL	61858	380 HORIZON
21-13-405-037	40	Oakwood	OK007	\$5,616	\$69,060	\$0	\$0	\$0	LUCAS, ROBERT & SANDRA	POB 700		OAKWOODIL	61858	381 HORIZON
21-13-405-038	40	Oakwood	OK007	\$5,063	\$18,831	\$0	\$0	\$0	JINKINS, ANGELA D	319 TIMBER RIDGE		OAKWOODIL	61858	319 TIMBER RIDGE
21-13-405-039	40	Oakwood	OK007	\$4,219	\$20,261	\$0	\$0	\$0	VAN LEER, MAURICE & BETTY	375 TIMBER RIDGE		OAKWOODIL	61858	375 TIMBER RIDGE
21-13-405-040	40	Oakwood	OK007	\$6,752	\$20,194	\$0	\$0	\$0	BREWER, RONALD S SR	372 MAPLE		OAKWOODIL	61858	372 MAPLE
21-13-406-001	40	Oakwood	OK007	\$549	\$2,923	\$0	\$0	\$0	BEAL, LAURA A	264 BARBARA DR		OAKWOODIL	61858	264 BARBARA
21-13-406-002	40	Oakwood	OK007	\$1,098	\$3,036	\$0	\$0	\$0	PARIS, LYNN	263 BARBARA DR		OAKWOODIL	61858	263 BARBARA DR
21-13-406-003	40	Oakwood	OK007	\$549	\$8,436	\$0	\$0	\$0	PINNICK, DEBORAH H	265 BARBARA		OAKWOODIL	61858	265 BARBARA
21-13-406-004	40	Oakwood	OK007	\$549	\$704	\$0	\$0	\$0	CHAMPION, SHARON D	475 DAIRY FARM RD		MOUNDVILLEAL	35474	262 BARBARA
21-13-406-006	40	Oakwood	OK007	\$549	\$15,868	\$0	\$0	\$0	JOHNSON, DEBORAH	261 BARBARA		OAKWOODIL	61858	261 BARBARA
21-13-406-007	40	Oakwood	OK007	\$549	\$11,900	\$0	\$0	\$0	TIFFIN, HELEN	267 BARBARA		OAKWOODIL	61858	267 BARBARA
21-13-406-008	40	Oakwood	OK007	\$549	\$20,358	\$0	\$0	\$0	HACKER, DON & MARGARET	269 COVERT		OAKWOODIL	61858	269 COVERT
21-13-406-009	40	Oakwood	OK007	\$549	\$4,289	\$0	\$0	\$0	HARGROVE, STACI L	POB 754		OAKWOODIL	61858	270 KELLY
21-13-406-010	40	Oakwood	OK007	\$549	\$3,771	\$0	\$0	\$0	PINNICK, DEBORAH L	260 BARBARA		OAKWOODIL	61858	260 BARBARA
21-13-406-011	40	Oakwood	OK007	\$549	\$22,887	\$0	\$0	\$0	TIFFIN, JASON & JAMIE	268 COVERT DR		OAKWOODIL	61858	268 COVERT DR
21-13-406-012	40	Oakwood	OK007	\$549	\$3,642	\$0	\$0	\$0	PRUITT, TIM D	259 BARBARA		OAKWOODIL	61858	259 BARBARA
21-13-406-015	40	Oakwood	OK007	\$549	\$8,388	\$0	\$0	\$0	WOODARD, BART	205 COVERT		OAKWOODIL	61858	205 COVERT
21-13-406-017	40	Oakwood	OK007	\$530	\$5,137	\$0	\$0	\$0	BEALVOIS, MICHAEL & AMANDA	203 BARBARA		OAKWOODIL	61858	203 BARBARA
21-13-406-018	40	Oakwood	OK007	\$549	\$5,673	\$0	\$0	\$0	LOWE, JORDAN	209 1/2 EDGEBROOK		CHAMPAIGNIL	61820	206 KELLY
21-13-406-019	40	Oakwood	OK007	\$549	\$5,094	\$0	\$0	\$0	MORGAN, JANET L	256 BARBARA		OAKWOODIL	61858	256 BARBARA
21-13-406-020	40	Oakwood	OK007	\$549	\$4,100	\$0	\$0	\$0	CAREY, JON S & JO E	209 N ADAMS		FITHIANIL	61844	202 BARBARA
21-13-406-021	40	Oakwood	OK007	\$549	\$4,156	\$0	\$0	\$0	POWELL, RICHARD & ELAINE B	207 KELLY DR		OAKWOODIL	61858	207 KELLY
21-13-406-022	40	Oakwood	OK007	\$549	\$24,944	\$0	\$0	\$0	WARE, DARIN M	255 LEE		OAKWOODIL	61858	255 LEE
21-13-406-023	40	Oakwood	OK007	\$549	\$4,295	\$0	\$0	\$0	PING, LISA	201 LEE		OAKWOODIL	61858	201 LEE
21-13-406-024	40	Oakwood	OK007	\$549	\$985	\$0	\$0	\$0	POWELL, RICHARD & ELAINE B	207 KELLY DR		OAKWOODIL	61858	208 LEE
21-13-406-025	40	Oakwood	OK007	\$549	\$8,330	\$0	\$0	\$0	MC CARTY, TAMMY J	254 LEE		OAKWOODIL	61858	254 LEE
21-13-406-026	40	Oakwood	OK007	\$539	\$253	\$0	\$0	\$0	WEST, CYNTHIA A	253 LEE		OAKWOODIL	61858	253 LEE
21-13-406-028	40	Oakwood	OK007	\$2,269	\$7,430	\$0	\$0	\$0	DUNBAR, KENNETH	10253 E 1680 NORTH RD		OAKWOODIL	61858	
21-13-406-030	40	Oakwood	OK007	\$549	\$4,294	\$0	\$0	\$0	BROWN, JASON & TONYIA	249 LEE		OAKWOODIL	61858	249 LEE
21-13-406-032	40	Oakwood	OK007	\$549	\$6,360	\$0	\$0	\$0	FERMON, SHARON R	PO BOX 16		OAKWOODIL	61858	247 LEE
21-13-407-001	40	Oakwood	OK007	\$549	\$7,873	\$0	\$0	\$0	DICKEN, RONALD E JR	271 COVERT	101 E FINLEY	OAKWOODIL	61858	271 COVERT
21-13-407-002	40	Oakwood	OK007	\$549	\$2,126	\$0	\$0	\$0	CAMP, JEROMIL & DONNA	% MILDRED THOMPSON		OAKWOODIL	61858	272 COVERT
21-13-407-003	40	Oakwood	OK007	\$549	\$3,659	\$0	\$0	\$0	HART, DENNISE	218 CLARK		GEORGETOWNIL	61846	273 COVERT
21-13-407-004	40	Oakwood	OK007	\$549	\$8,970	\$0	\$0	\$0	BLOOMFIELD, THOMAS	JUVINALL, TERESA	274 COVERT	OAKWOODIL	61858	274 COVERT
21-13-407-005	40	Oakwood	OK007	\$549	\$16,943	\$0	\$0	\$0	BREWER, LARRY D	204 S OLMSTEAD		OAKWOODIL	61858	212 COVERT
21-13-407-006	40	Oakwood	OK007	\$549	\$5,950	\$0	\$0	\$0	HALL, EDWARD M III	213 COVERT		OAKWOODIL	61858	213 COVERT
21-13-407-007	40	Oakwood	OK007	\$549	\$5,253	\$0	\$0	\$0	CHEESMAN, CONNIE J	211 KELLY		OAKWOODIL	61858	211 KELLY
21-13-407-008	40	Oakwood	OK007	\$549	\$6,257	\$0	\$0	\$0	VENTURA, JON & SUZANNE	12201 BIGELOW		HEBRONIL	60034	214 WAYNE
21-13-407-009	40	Oakwood	OK007	\$549	\$2,476	\$0	\$0	\$0	MARTIN, CONNIE	210 KELLY		OAKWOODIL	61858	210 KELLY
21-13-407-010	40	Oakwood	OK007	\$539	\$43	\$0	\$0	\$0	MC COY, JOSHUA F	4809 W WINDSOR	LOT B8	CHAMPAIGNIL	61822	215 WAYNE
21-13-407-012	40	Oakwood	OK007	\$549	\$9,493	\$0	\$0	\$0	COE, CHARLES F	PO BOX 477		CROSSVILLEIL	62827	216 LEE
21-13-407-015	40	Oakwood	OK007	\$549	\$4,079	\$0	\$0	\$0	224 LEE STREET PROPERTY, LLC	2250 WOODARD LANE		SAINT JOSEPHIL	61873	244 LEE
21-13-407-016	40	Oakwood	OK007	\$549	\$9,499	\$0	\$0	\$0	WEAVER, PAUL	243 LEE		OAKWOODIL	61858	243 LEE
21-13-407-017	40	Oakwood	OK007	\$549	\$9,465	\$0	\$0	\$0	CUNNINGHAM, TRAVIS W & MIRANDA J	242 LEE		OAKWOODIL	61858	242 LEE
21-13-407-018	40	Oakwood	OK007	\$549	\$3,470	\$0	\$0	\$0	LONG SR, LAWRENCE	% LAWRENCE LONG JR	209 LEE	OAKWOODIL	61858	275 COVERT
21-13-407-020	40	Oakwood	OK007	\$549	\$17,763	\$0	\$0	\$0	DREHER, EDWIN & SHIRLEY	277 COVERT POB 483		OAKWOODIL	61858	277 COVERT
21-13-407-021	40	Oakwood	OK007	\$549	\$6,347	\$0	\$0	\$0	WOMBLES, RALPH JR	278 COVERT		OAKWOODIL	61858	278 COVERT
21-13-407-022	40	Oakwood	OK007	\$549	\$4,943	\$0	\$0	\$0	SIRRRATT, KYLE	220 COVERT		OAKWOODIL	61858	220 COVERT
21-13-407-023	40	Oakwood	OK007	\$549	\$13,553	\$0	\$0	\$0	DIVAN, KENNETH W	221 COVERT		OAKWOODIL	61858	221 COVERT
21-13-407-024	40	Oakwood	OK007	\$549	\$3,743	\$0	\$0	\$0	HALL, CRYSTAL	219 WAYNE		OAKWOODIL	61858	219 WAYNE
21-13-407-025	40	Oakwood	OK007	\$549	\$4,647	\$0	\$0	\$0	BAKER, RITA J ETAL	222 WALNUT	PO BOX 491	OAKWOODIL	61858	222 WALNUT
21-13-407-026	40	Oakwood	OK007	\$549	\$4,984	\$0	\$0	\$0	BAILEY, NATASHA	218 WAYNE DR		OAKWOODIL	61858	218 WAYNE
21-13-407-027	40	Oakwood	OK007	\$549	\$13,463	\$0	\$0	\$0	SIGLER, MICHAEL	233 WALNUT DR		OAKWOODIL	61858	223 WALNUT
21-13-407-028	40	Oakwood	OK007	\$549	\$16,118	\$0	\$0	\$0	PEACE, TINA, HOLMAN TRAILER PARK	217 WAYNE		OAKWOODIL	61858	217 WAYNE
21-13-407-029	40	Oakwood	OK007	\$549	\$4,805	\$0	\$0	\$0	KATCHER, JAMES D	224 WALNUT		OAKWOODIL	61858	224 WALNUT
21-13-407-030	40	Oakwood	OK007	\$4,943	\$21,095	\$0	\$0	\$0	WALKER, DENNIS W	7 HEARTLAND WOODS		OAKWOODIL	61858	241 LEE

Petition Exhibit 3 / Affidavit Exhibit B

P 08/17/2021		Township	Tax Code	Non Farm Land	Non Farm Building	Farm Land	Farm Building	Mineral	Owner Name 1	Address	Address 2	City/State	Zip Code	Site Address 1
21-13-407-031	40	Oakwood	OK007	\$549	\$18,259	\$0	\$0	\$0	REINCOM LLC	32 N VERMILION		DANVILLEIL	61832	279 COVERT
21-13-407-033	40	Oakwood	OK007	\$549	\$1,281	\$0	\$0	\$0	LAWRENCE, CHAD E	COPE, AUTUMN E	281 COVERT	OAKWOODIL	61858	281 COVERT
21-13-407-034	40	Oakwood	OK007	\$549	\$7,609	\$0	\$0	\$0	HOBBS, KELLY S	282 COVERT		OAKWOODIL	61858	282 COVERT
21-13-407-035	40	Oakwood	OK007	\$3,296	\$4,184	\$0	\$0	\$0	PADEN, VICKI	228 COVERT		OAKWOODIL	61858	218 COVERT
21-13-408-001	40	Oakwood	OK007	\$549	\$18,460	\$0	\$0	\$0	GUTHRIE, STACEY	337 TIMBER RIDGE		OAKWOODIL	61858	337 TIMBER RIDGE
21-13-408-002	40	Oakwood	OK007	\$549	\$14,209	\$0	\$0	\$0	SUCHY, ROBERT	338 TIMBER RIDGE		OAKWOODIL	61858	338 TIMBER RIDGE
21-13-408-003	40	Oakwood	OK007	\$549	\$31,672	\$0	\$0	\$0	WENDELL, DAVE L & TIFFANY N	351 TIMBER RIDGE		OAKWOODIL	61858	351 TIMBER RIDGE
21-13-408-004	40	Oakwood	OK007	\$549	\$25,678	\$0	\$0	\$0	COSTIGAN, KAREN	352 TIMBER RIDGE		OAKWOODIL	61858	352 TIMBER RIDGE
21-13-408-005	40	Oakwood	OK007	\$549	\$19,116	\$0	\$0	\$0	ZORNS, BRAD & PAMELA	367 KELLY	PO BOX 521	OAKWOODIL	61858	367 KELLY
21-13-408-006	40	Oakwood	OK007	\$549	\$3,399	\$0	\$0	\$0	HAWKER, JERRY & PAM	207 PAYNE AVE		DANVILLEIL	61832	368 TIMBER RIDGE
21-13-408-009	40	Oakwood	OK007	\$549	\$9,895	\$0	\$0	\$0	MC CARTY, SANDRA	339 HICKORY CT		OAKWOODIL	61858	339 HICKORY CT
21-13-408-010	40	Oakwood	OK007	\$549	\$22,963	\$0	\$0	\$0	SCHMIT, ALEX	350 HICKORY CT		OAKWOODIL	61858	350 HICKORY CT
21-13-408-011	40	Oakwood	OK007	\$549	\$20,787	\$0	\$0	\$0	RHINEHART, APRIL	353 KELLY DR		OAKWOODIL	61858	353 KELLY
21-13-408-012	40	Oakwood	OK007	\$549	\$23,238	\$0	\$0	\$0	BURRESS, DANA	366 KELLY DR		OAKWOODIL	61858	366 KELLY
21-13-408-013	40	Oakwood	OK007	\$549	\$21,465	\$0	\$0	\$0	TORRES, JAMES	CARSON AMANDA	369 MAPLE	OAKWOODIL	61858	369 MAPLE
21-13-408-014	40	Oakwood	OK007	\$11,343	\$31,261	\$0	\$0	\$0	RICHARDSON, TROY & SHAWN	333 BIRCH LANE		OAKWOODIL	61858	333 BIRCH LANE
21-13-408-016	40	Oakwood	OK007	\$549	\$25,667	\$0	\$0	\$0	RODRIGUEZ, DAVID	340 HICKORY		OAKWOODIL	61858	340 HICKORY CT
21-13-408-017	40	Oakwood	OK007	\$549	\$25,136	\$0	\$0	\$0	STEVENS, LARRY R & RITA	349 HICKORY CT		OAKWOODIL	61858	349 HICKORY CT
21-13-408-018	40	Oakwood	OK007	\$549	\$16,678	\$0	\$0	\$0	MEECE, CARL JR & CRYSTAL D	354 KELLY		OAKWOODIL	61858	354 KELLY
21-13-408-019	40	Oakwood	OK007	\$549	\$15,928	\$0	\$0	\$0	HARDEN, MELISSA A	365 KELLY		OAKWOODIL	61858	365 KELLY
21-13-408-020	40	Oakwood	OK007	\$549	\$14,575	\$0	\$0	\$0	GEORGE, TAG A	370 MAPLE		OAKWOODIL	61858	370 MAPLE
21-13-408-023	40	Oakwood	OK007	\$549	\$19,706	\$0	\$0	\$0	BRACEWELL, JOSHUA R	341 HICKORY CT		OAKWOODIL	61858	341 HICKORY CT
21-13-408-024	40	Oakwood	OK007	\$549	\$27,443	\$0	\$0	\$0	BREWER, GARY JR & HEATHER	348 HICKORY CT		OAKWOODIL	61858	348 HICKORY CT
21-13-408-025	40	Oakwood	OK007	\$549	\$30,062	\$0	\$0	\$0	BENNETT, DOROTHY E ETAL	355 KELLY		OAKWOODIL	61858	355 KELLY
21-13-408-026	40	Oakwood	OK007	\$549	\$14,097	\$0	\$0	\$0	FITTON, BERNADETTE	364 KELLY		OAKWOODIL	61858	364 KELLY
21-13-408-027	40	Oakwood	OK007	\$549	\$5,033	\$0	\$0	\$0	HUMANE SOCIETY DANVILLE	% JANICE CARLONI	371 MAPLE	OAKWOODIL	61858	371 MAPLE
21-13-408-030	40	Oakwood	OK007	\$549	\$18,807	\$0	\$0	\$0	BAILEY, NICOLE L	342 HICKORY CT		OAKWOODIL	61858	342 HICKORY CT
21-13-408-031	40	Oakwood	OK007	\$549	\$22,242	\$0	\$0	\$0	WENDELL, DENNIS & CHERIE	346 HICKORY CT		OAKWOODIL	61858	347 HICKORY CT
21-13-408-032	40	Oakwood	OK007	\$549	\$18,955	\$0	\$0	\$0	WHITMAN, LARRY L & SHARON L	639 LUCAS LN		OAKWOODIL	61858	356 KELLY
21-13-408-033	40	Oakwood	OK007	\$549	\$4,735	\$0	\$0	\$0	COOK, THOMAS & SANDRA	POB 184		OAKWOODIL	61858	363 KELLY
21-13-408-036	40	Oakwood	OK007	\$823	\$24,573	\$0	\$0	\$0	HOFFMAN, ROBERT H	343 HICKORY CT		OAKWOODIL	61858	343 HICKORY CT
21-13-408-037	40	Oakwood	OK007	\$823	\$5,208	\$0	\$0	\$0	WENDELL, DENNIS W	346 HICKORY CT		OAKWOODIL	61858	346 HICKORY CT
21-13-408-038	40	Oakwood	OK007	\$549	\$23,367	\$0	\$0	\$0	WAGNER, KEITH J	357 KELLY		OAKWOODIL	61858	357 KELLY
21-13-408-039	40	Oakwood	OK007	\$549	\$12,837	\$0	\$0	\$0	BREHM, ROBERT SR	362 KELLY		OAKWOODIL	61858	362 KELLY
21-13-408-042	40	Oakwood	OK007	\$549	\$17,860	\$0	\$0	\$0	RUSH, ROBERT D & ANGEL	358 KELLY		OAKWOODIL	61858	358 KELLY
21-13-408-043	40	Oakwood	OK007	\$823	\$4,077	\$0	\$0	\$0	GOOCH, SALLY	361 KELLY		OAKWOODIL	61858	361 KELLY
21-13-408-046	40	Oakwood	OK007	\$549	\$15,088	\$0	\$0	\$0	MARKWELL, DAVID L & MARSHA L LIFE EST	359 KELLY		OAKWOODIL	61858	359 KELLY
21-13-408-047	40	Oakwood	OK007	\$549	\$4,639	\$0	\$0	\$0	SIMMONS, DORIS	360 KELLY		OAKWOODIL	61858	360 KELLY
21-13-408-049	40	Oakwood	OK007	\$13,610	\$33,049	\$0	\$0	\$0	HUCHEL, JAMES & JANE	334 BIRCH LANE		OAKWOODIL	61858	334 BIRCH LANE
21-24-100-022	40	Oakwood	OK007	\$4,113	\$34,651	\$0	\$0	\$0	VERHOEVEN, ROBERT W & SHARON G	801 S OAKWOOD		OAKWOODIL	61858	801 S OAKWOOD
15-25-100-008	40	Oakwood	OK009	\$4,981	\$46,871	\$0	\$0	\$0	RADEMACHER, EMMA M	POB 28		ROYALIL	61871	
15-25-200-004	40	Oakwood	OK009	\$4,315	\$27,406	\$0	\$0	\$0	SMITH, TOM & NANCY	12517 KICKAPOO PARK RD		OAKWOODIL	61858	2714 E 2100 NORTH RD
15-26-200-004	40	Oakwood	OK009	\$4,981	\$29,776	\$0	\$0	\$0	WILLARD, JED DIAH & AMANDA	20892 STATE ROUTE 49		FITHIANIL	61844	20892 ST RTE 49
15-26-300-005	40	Oakwood	OK009	\$4,981	\$51,550	\$0	\$0	\$0	PAINTER, JONATHAN B	1337 E 2000 NORTH RD		FITHIANIL	61844	1337 E 2000 NORTH RD
15-36-300-001	40	Oakwood	OK009	\$4,981	\$16,987	\$0	\$0	\$0	PHELPS, JUSTIN T	2045 E 1900 NORTH RD		FITHIANIL	61844	2045 E 1900 NORTH RD
16-30-100-006	40	Oakwood	OK009	\$8,000	\$32,470	\$0	\$0	\$0	LEE, BRODERICK J & JADE M	3278 E 2100 NORTH RD		FITHIANIL	61844	3278 E 2100 NORTH RD
16-30-300-005	40	Oakwood	OK009	\$4,981	\$22,199	\$0	\$0	\$0	PIERCE, RODNEY	3033 E 2000 NORTH RD		FITHIANIL	61844	3033 E 2000 NORTH RD
16-31-100-004	40	Oakwood	OK009	\$4,981	\$31,391	\$0	\$0	\$0	JOHNSON, STANLEY K	19640 N 350 EAST RD		FITHIANIL	61844	19640 N 350 EAST RD
16-31-200-004	40	Oakwood	OK009	\$4,981	\$49,933	\$0	\$0	\$0	HOUSER, MARK A	19157 N 350 EAST		FITHIANIL	61844	19757 N 350 EAST RD
16-33-400-011	40	Oakwood	OK009	\$4,981	\$20,837	\$0	\$0	\$0	HENDRICKSON, ROBERT A	19044 N 600 EAST RD		FITHIANIL	61844	19044 N 600 EAST RD
16-34-400-011	40	Oakwood	OK009	\$4,981	\$5,685	\$0	\$0	\$0	HENDRICK, BRIAN	17621 W NEWELL		DANVILLEIL	61834	
20-01-300-002	40	Oakwood	OK009	\$1,246	\$39,864	\$0	\$0	\$0	SADLER, DAVID B & LINDA M TR	2347 E 1800 NORTH RD		FITHIANIL	61844	2347 E 1800 N RD
20-02-200-004	40	Oakwood	OK009	\$2,491	\$40,138	\$0	\$0	\$0	CHRISTIANS, NICHOLAS	1872 E 1900 NORTH RD		FITHIANIL	61844	1872 E 1900 NORTH RD
20-02-400-003	40	Oakwood	OK009	\$4,981	\$15,983	\$0	\$0	\$0	HULS, STEPHEN C & DAWN S	621 N GLOVER ST		ST JOSEPHIL	61873	1593 E 1800 NORTH RD
20-12-200-005	40	Oakwood	OK009	\$4,981	\$28,332	\$0	\$0	\$0	SMITH, GEORGE E	POB 256		FITHIANIL	61844	2507 E 1750 NORTH RD
20-23-400-004	40	Oakwood	OK009	\$4,981	\$27,867	\$0	\$0	\$0	ADOLPH, JEFFREY & BRENDA	15138 N 200 EAST RD		FITHIANIL	61844	15138 N 200 EAST RD
21-02-300-005	40	Oakwood	OK009	\$4,981	\$14,497	\$0	\$0	\$0	WARD KELSEY L, THOMPSON JR JEFFERY S	7280 E 1800 NORTH RD		OAKWOODIL	61858	7280 E 1800 NORTH RD
21-03-400-003	40	Oakwood	OK009	\$4,883	\$60,367	\$0	\$0	\$0	HUTSON, JOHN & REGAN	6911 E 1800 NORTH RD		OAKWOODIL	61858	6911 E 1800 NORTH RD
21-04-100-006	40	Oakwood	OK009	\$4,981	\$47,419	\$0	\$0	\$0	TURNER, FLOYD	18672 N 550 EAST RD		FITHIANIL	61844	18672 N 550 EAST RD
21-04-100-010	40	Oakwood	OK009	\$4,981	\$43,988	\$0	\$0	\$0	DAUGHENBAUGH, SCOTT	18574 N 550 EAST RD		FITHIANIL	61844	18574 N 550 EAST RD
21-04-100-011	40	Oakwood	OK009	\$4,981	\$28,944	\$0	\$0	\$0	SAMSON, JERRY D	18616 N 550 EAST RD		FITHIANIL	61844	18616 N 550 EAST RD
21-04-100-012	40	Oakwood	OK009	\$4,981	\$42,395	\$0	\$0	\$0	DURBIN, CHAD & DEANA	5359 E 1850 NORTH RD		FITHIANIL	61844	5359 E 1850 NORTH RD
21-04-100-013	40	Oakwood	OK009	\$4,981	\$36,494	\$0	\$0	\$0	WATSON, ROBERT C SR	5293 E 1850 NORTH RD		FITHIANIL	61844	5293 E 1850 NORTH RD
21-04-100-014	40	Oakwood	OK009	\$4,981	\$17,379	\$0	\$0	\$0	WATSON, JEFFREY SR	5289 E 1850 NORTH RD		FITHIANIL	61844	5289 E 1850 NORTH RD
21-04-100-015	40	Oakwood	OK009	\$4,981	\$40,413	\$0	\$0	\$0	HENDERSON, DUSTIN M	CARRILLO, MELINDA S	18644 N 550 E RD	FITHIANIL	61844	18644 N 550 EAST RD
21-04-100-016	40	Oakwood	OK009	\$4,981	\$41,192	\$0	\$0	\$0	LUDWIG, DAVID	21815 N 600 EAST RD		FITHIANIL	61844	5387 E 1850 NORTH RD
21-04-200-003	40	Oakwood	OK009	\$4,981	\$17,664	\$0	\$0	\$0	THOMPSON, WILLIAM B & STACY	5925 E 1880 NORTH RD		FITHIANIL	61844	5925 E 1880 NORTH RD
21-04-200-006	40	Oakwood	OK009	\$4,981	\$42,834	\$0	\$0	\$0	MYERS, TRIXIE LEE	5983 E 1880 NORTH RD		FITHIANIL	61844	5983 E 1880 NORTH RD
21-04-200-007	40	Oakwood	OK009	\$2,491	\$28,525	\$0	\$0	\$0	MYERS, BRIAN K	5957 E 1880 N RD		FITHIANIL	61844	5957 E 1880 NORTH RD

Petition Exhibit 3 / Affidavit Exhibit B

P. 08/17/2021

Parcel	Acres	Township	Tax Code	Non Farm Land	Non Farm Building	Farm Land	Farm Building	Mineral	Owner Name 1	Address	Address 2	City/State	Zip Code	Site Address 1
21-04-300-008	40	Oakwood	OK009	\$4,981	\$45,829	\$0	\$0	\$0	PLAWER, WANDA S	18019 N 500 E RD		FITHIANIL	61844	18019 N 500 EAST RD
21-04-300-009	40	Oakwood	OK009	\$4,981	\$68,484	\$0	\$0	\$0	SPERRY, GREGORY & AMANDA	5095 E 1800 NORTH RD		FITHIANIL	61844	5095 E 1800 NORTH RD
21-04-400-005	40	Oakwood	OK009	\$23,581	\$71,532	\$0	\$0	\$0	LEHMANN, JAMES & BEVERLY	5823 E 1800 NORTH RD		FITHIANIL	61844	5823 E 1800 NORTH RD
21-04-400-007	40	Oakwood	OK009	\$8,346	\$5,491	\$0	\$0	\$0	RODRIGUEZ, OSCAR P JR	CRAMER, SHERI D	5813 E 1800 NORTH RD	FITHIANIL	61844	5813 E 1800 NORTH RD
21-04-400-008	40	Oakwood	OK009	\$5,828	\$4,556	\$0	\$0	\$0	RODRIGUEZ, OSCAR P JR	CRAMER, SHERI D	5813 E 1800 NORTH RD	FITHIANIL	61844	
21-06-400-005	40	Oakwood	OK009	\$4,981	\$43,797	\$0	\$0	\$0	TURNER, GENE W & DONNA K	18105 N 350 EAST RD		FITHIANIL	61844	18105 N 350 EAST RD
21-08-100-007	40	Oakwood	OK009	\$12,475	\$43,695	\$0	\$0	\$0	RUTLEDGE, JAMES & DOROTHY	17793 N 450 EAST		FITHIANIL	61844	17793 N 450 EAST RD
21-08-100-009	40	Oakwood	OK009	\$4,981	\$28,732	\$0	\$0	\$0	DUDEN, CHARLOTTE L	17731 N 450 EAST RD		FITHIANIL	61844	17731 N 450 EAST RD
21-08-100-015	40	Oakwood	OK009	\$2,569	\$34,305	\$0	\$0	\$0	SCHMIT, DOUGLAS A & BARBARA A	17965 N 450 EAST RD		FITHIANIL	61844	17965 N 450 EAST RD
21-08-100-017	40	Oakwood	OK009	\$2,490	\$31,640	\$0	\$0	\$0	ZINDARS FAMILY TRUST, % STEVEN E & MARGARET A ZINDARS TRUSTEES	17505 N 450 EAST RD		FITHIANIL	61844	17501 N 450 EAST RD
21-08-100-018	40	Oakwood	OK009	\$1,825	\$724	\$0	\$0	\$0	ZINDARS, STEVEN	17501 N 450 EAST RD		FITHIANIL	61844	
21-08-300-004	40	Oakwood	OK009	\$4,981	\$33,355	\$0	\$0	\$0	ZIGLER, RON	17525 N 450 EAST RD		FITHIANIL	61844	17525 N 450 EAST RD
21-08-300-013	40	Oakwood	OK009	\$4,981	\$57,084	\$0	\$0	\$0	BURKE, AARON & MELINDA	17580 N 450 EAST RD		FITHIANIL	61844	17580 N 450 EAST RD
21-09-300-011	40	Oakwood	OK009	\$4,315	\$46,078	\$0	\$0	\$0	FELTES, RONALD J & JUDITH	5403 US RTE 150		FITHIANIL	61844	5403 US RTE 150
21-09-400-012	40	Oakwood	OK009	\$9,634	\$64,331	\$0	\$0	\$0	MORRIS, LYNETTE TRTE	17044 NORTH 600 EAST RD		FITHIANIL	618445227	17044 N 600 EAST RD
21-09-400-013	40	Oakwood	OK009	\$15,112	\$89,836	\$0	\$0	\$0	MORRIS, LYNETTE TRTE	17044 NORTH 600 EAST RD		FITHIANIL	618445227	17044 N 600 EAST RD
21-10-300-004	40	Oakwood	OK009	\$4,981	\$28,274	\$0	\$0	\$0	PRESTON, RANDY & LINDA	17119 N 600 EAST RD		FITHIANIL	61844	17119 N 600 EAST RD
21-15-100-003	40	Oakwood	OK009	\$4,981	\$23,050	\$0	\$0	\$0	JONES, CAROL L	HAFNER BRENDA K	6332 US ROUTE 150	FITHIANIL	61844	6332 US RTE 150
21-15-400-001	40	Oakwood	OK009	\$4,981	\$38,958	\$0	\$0	\$0	STEPHENS, NEAL & LEANN	6669 E LINCOLN TRAIL RD		FITHIANIL	61844	6669 LINCOLN TRAIL
21-15-400-007	40	Oakwood	OK009	\$4,981	\$54,627	\$0	\$0	\$0	TORASSO, JOHN & SUSAN	16122 N 700 EAST RD		OAKWOODIL	61858	16122 N 700 EAST RD
21-16-100-004	40	Oakwood	OK009	\$4,981	\$30,871	\$0	\$0	\$0	DAVIS, TIMOTHY P & TERESA E	16918 N 518 EAST RD		FITHIANIL	61844	16918 N 518 EAST RD
21-16-100-021	40	Oakwood	OK009	\$4,981	\$86,478	\$0	\$0	\$0	CHASANOV, ELLIOT	DE GENNARO, LYNN	16975 N 518 EAST RD	FITHIANIL	61844	16975 N 518 EAST RD
21-16-100-022	40	Oakwood	OK009	\$13,257	\$69,284	\$0	\$0	\$0	WILHAM, JOHN D & SARA L	16801 N 518 EAST RD		FITHIANIL	61844	16801 N 518 EAST RD
21-16-100-023	40	Oakwood	OK009	\$13,359	\$51,063	\$0	\$0	\$0	KUHLMANN, JEFFREY & JULIE	16887 N 518 EAST RD		FITHIANIL	61844	16887 N 518 EAST RD
21-16-200-004	40	Oakwood	OK009	\$4,981	\$33,333	\$0	\$0	\$0	MC NAMARA, DORIS M	% MARY PRITCHETT, POA	POB 1197	RIVERTONIL	62561	5586 US ROUTE 150
21-16-300-008	40	Oakwood	OK009	\$2,491	\$47,562	\$0	\$0	\$0	WEISE, DARIN & DOREEN	5446 E LINCOLN TRAIL		FITHIANIL	61844	5446 E LINCOLN TRAIL
21-16-400-006	40	Oakwood	OK009	\$4,981	\$659	\$0	\$0	\$0	WEISE, DARIN & DOREEN	5446 E LINCOLN TRAIL		FITHIANIL	61844	
21-16-400-007	40	Oakwood	OK009	\$4,981	\$32,469	\$0	\$0	\$0	KIRKPATRICK, JAMES A	5675 LINCOLN TRAIL		FITHIANIL	61844	5675 LINCOLN TRAIL
21-17-200-002	40	Oakwood	OK009	\$14,336	\$44,885	\$0	\$0	\$0	LYONS, TYLER & ANNA	16702 N 500 EAST RD		FITHIANIL	61844	16702 N 500 EAST RD
21-18-400-006	40	Oakwood	OK009	\$4,981	\$76,386	\$0	\$0	\$0	GAYLER, JEFFREY & HILLARY	16270 N 380 EAST RD		FITHIANIL	61844	16270 N 380 EAST RD
21-19-300-009	40	Oakwood	OK009	\$4,981	\$5,175	\$0	\$0	\$0	HALLOWELL, BRYCE	3110 LINCOLN TRAIL RD		FITHIANIL	61844	3110 LINCOLN TRAIL
21-20-100-004	40	Oakwood	OK009	\$4,981	\$43,386	\$0	\$0	\$0	CHILDRESS, V IMOGENE	4361 LINCOLN TRAIL		FITHIANIL	61844	4361 LINCOLN TRAIL
21-20-100-005	40	Oakwood	OK009	\$4,981	\$32,977	\$0	\$0	\$0	MILDENBERGER, JERRY & SHARON	4369 LINCOLN TRAIL		FITHIANIL	61844	4369 LINCOLN TRAIL
21-20-100-006	40	Oakwood	OK009	\$4,981	\$31,268	\$0	\$0	\$0	LAMBERT, DEAN	4479 LINCOLN TRAIL		FITHIANIL	61844	4479 LINCOLN TRAIL
21-20-100-007	40	Oakwood	OK009	\$4,981	\$33,348	\$0	\$0	\$0	WRIGHT, SAMANTHA F & KEVIN N	4232 LINCOLN TRAIL RD		FITHIANIL	61844	4232 LINCOLN TRAIL RD
21-20-400-005	40	Oakwood	OK009	\$4,981	\$34,579	\$0	\$0	\$0	KOONTZ, JOHN J	15458 N 500 EAST RD		FITHIANIL	61844	15458 N 500 EAST RD
21-20-400-009	40	Oakwood	OK009	\$6,443	\$80,142	\$0	\$0	\$0	BERTILSON, DENNIS & CAROL	4754 E 1530 NORTH RD		FITHIANIL	61844	4754 E 1530 NORTH RD
21-20-400-023	40	Oakwood	OK009	\$15,336	\$41,421	\$0	\$0	\$0	BERTILSON, DENNIS	4754 E 1530 NORTH RD		FITHIANIL	61844	4754 E 1530 NORTH RD
21-21-100-019	40	Oakwood	OK009	\$4,981	\$57,346	\$0	\$0	\$0	KOONTZ, JOHN H	15733 N 500 EAST RD		FITHIANIL	61844	
21-21-100-020	40	Oakwood	OK009	\$3,388	\$30,889	\$0	\$0	\$0	ODLE, JOHN T & SHEILA M	15731 N 500 EAST RD		FITHIANIL	61844	15731 N 500 EAST RD
21-21-200-018	40	Oakwood	OK009	\$4,981	\$62,569	\$0	\$0	\$0	HARPER, JERRY JR & JANE	5767 LINCOLN TRAIL RD		FITHIANIL	61844	5767 LINCOLN TRAIL RD
21-21-300-003	40	Oakwood	OK009	\$2,491	\$30,977	\$0	\$0	\$0	ROBERTS, ABBYR & COREY D	5020 E 1530 NORTH RD		FITHIANIL	61844	5020 E 1530 NORTH RD
21-21-300-014	40	Oakwood	OK009	\$4,981	\$29,721	\$0	\$0	\$0	HARPER, JANE M	SMITH, ANN L	5767 E LINCOLN TRAIL	FITHIANIL	61844	5072 E 1530 NORTH RD
21-22-100-019	40	Oakwood	OK009	\$6,153	\$53,601	\$0	\$0	\$0	DECKER, DUANE & ROBIN	6054 LINCOLN TRAIL		FITHIANIL	61844	6054 LINCOLN TRAIL
21-22-200-005	40	Oakwood	OK009	\$4,981	\$5,445	\$0	\$0	\$0	SUDLOW, JOHN M	6301 E 1550 NORTH RD		OAKWOODIL	61858	6301 E 1550 NORTH RD
21-22-200-013	40	Oakwood	OK009	\$2,611	\$23,717	\$0	\$0	\$0	MYERS, JONATHAN A & ABBEY J	6624 LINCOLN TRAIL		FITHIANIL	61844	6612 LINCOLN TRAIL
21-22-200-014	40	Oakwood	OK009	\$4,315	\$46,650	\$0	\$0	\$0	HAVLIN, LAURA	6536 E 1550 NORTH RD		OAKWOODIL	61858	6536 E 1550 NORTH RD
21-23-300-005	40	Oakwood	OK009	\$5,244	\$18,404	\$0	\$0	\$0	ASHBROOK, PETER C	SHEPHERD AMANDA H	304 W EVERGREEN CT	URBANAIL	61801	7257 E 1500 NORTH RD
21-23-300-007	40	Oakwood	OK009	\$4,981	\$47,061	\$0	\$0	\$0	MARTIN, RYAN D	7303 E 1500 NORTH		OAKWOODIL	61858	7303 E 1500 NORTH RD
21-23-300-008	40	Oakwood	OK009	\$4,981	\$3,269	\$0	\$0	\$0	RICHTER, ROBERT C II	15517 N 700 EAST RD		OAKWOODIL	61858	15517 N 700 EAST RD
21-26-100-008	40	Oakwood	OK009	\$4,981	\$37,925	\$0	\$0	\$0	GREEN, TIMOTHY A LIFE EST	15002 N 700 EAST RD		OAKWOODIL	61858	15002 N 700 EAST RD
21-26-100-011	40	Oakwood	OK009	\$4,981	\$82,800	\$0	\$0	\$0	EICKHOFF, JOSEPH & CYNTHIA	7212 E 1500 NORTH RD		OAKWOODIL	61858	7212 E 1500 NORTH RD
21-26-100-012	40	Oakwood	OK009	\$4,981	\$49,503	\$0	\$0	\$0	CHAPIN, RICHARD & SUSAN	7283 E 1500 NORTH RD		OAKWOODIL	61858	7283 E 1500 NORTH RD
21-26-200-004	40	Oakwood	OK009	\$4,315	\$100,816	\$0	\$0	\$0	RONK, DOUGLAS W & RAE ANN	14912 N 780 EAST RD		OAKWOODIL	61858	14912 N 780 EAST RD
21-07-400-002	40	Oakwood	OK012	\$3,592	\$49,652	\$0	\$0	\$0	WELCH, SHANNON & JENNIFER	504 N MAIN		FITHIANIL	61844	504 N MAIN
21-07-400-003	40	Oakwood	OK012	\$2,301	\$50,845	\$0	\$0	\$0	HULL, DORIS A TRTE	502 N MAIN		FITHIANIL	61844	502 N MAIN
21-07-400-004	40	Oakwood	OK012	\$13,808	\$47,304	\$0	\$0	\$0	AMES, DAVID E	404 N MAIN		FITHIANIL	61844	404 N MAIN
21-07-400-008	40	Oakwood	OK012	\$1,151	\$24,734	\$0	\$0	\$0	ITTER, ROBERT K.	134 EDGEWATER BRANCH DR		JACKSONVILLEFL	32259	
21-07-400-009	40	Oakwood	OK012	\$1,964	\$52,069	\$0	\$0	\$0	MICHENER, DONALD L	110 E FRANKLIN, POB 257		FITHIANIL	61844	110 E FRANKLIN
21-18-100-006	40	Oakwood	OK012	\$4,981	\$724	\$0	\$0	\$0	SMITH, GEORGE E	PO BOX 256		FITHIANIL	61844	
20-03-200-003	40	Oakwood	OK014	\$4,332	\$23,534	\$0	\$0	\$0	ORTNER, SHARON	18750 N COUNTY ROAD 100 EAST		FITHIANIL	61844	18750 N 100 EAST RD
20-03-400-003	40	Oakwood	OK014	\$4,981	\$35,304	\$0	\$0	\$0	VOGGENAUER, NIKOLAUS	18098 N 100 EAST RD		FITHIANIL	61844	18098 N 100 EAST RD
20-10-200-006	40	Oakwood	OK014	\$4,981	\$34,248	\$0	\$0	\$0	CREASON, TODD & VALERIE	960 E 1800 NORTH RD		FITHIANIL	61844	960 E 1800 NORTH RD
20-10-400-004	40	Oakwood	OK014	\$2,491	\$23,128	\$0	\$0	\$0	HAKSMA, JAMES A & DEBORAH	17062 N 100 EAST RD		FITHIANIL	61844	17062 N 100 EAST RD
20-11-100-004	40	Oakwood	OK014	\$1,246	\$46,208	\$0	\$0	\$0	CREASON, DONALD R	CREASON FAMILY TRUST	17515 N 100 EAST RD	FITHIANIL	61844	17515 N 100 EAST RD
20-11-300-003	40	Oakwood	OK014	\$417	\$250	\$0	\$0	\$0	CHESNUT, LOREN S	17089 N 100 EAST RD		FITHIANIL	61844	
20-14-300-003	40	Oakwood	OK014	\$4,981	\$19,178	\$0	\$0	\$0	BERGER, STEVE & MERRY	16275 N 100 EAST RD		FITHIANIL	61844	16275 N 100 EAST RD
20-15-100-005	40	Oakwood	OK014	\$4,315	\$49,487	\$0	\$0	\$0	TRACY, KALLIE N	154 US ROUTE 150		FITHIANIL	61844	154 US RTE 150
20-22-100-007	40	Oakwood	OK014	\$4,981	\$56,748	\$0	\$0	\$0	STEARNS, JEFFERY & DEBORAH	15911 N VERMILION WEST RD		FITHIANIL	61844	15911 VERMILION

08/17/2021

		Township	Tax Code	Non Farm Land	Non Farm Building	Farm Land	Farm Building	Mineral	Owner Name 1	Address	Address 2	City/State	Zip Code	Site Address 1
16-36-200-009	40	Oakwood	OK016	\$4,981	\$35,556	\$0	\$0	\$0	PRICER, MICHAEL A	19814 NEWTOWN		OAKWOODIL	61858	19814 NEWTOWN
16-36-200-013	40	Oakwood	OK016	\$4,981	\$23,029	\$0	\$0	\$0	HALEY, TIMOTHY	8886 E 1980 NORTH RD		OAKWOODIL	61858	8886 E 1980 NORTH RD
17-31-100-001	40	Oakwood	OK016	\$4,981	\$42,754	\$0	\$0	\$0	DINES, JOHN E	19897 NEWTOWN		OAKWOODIL	61858	19897 NEWTOWN
17-31-100-008	40	Oakwood	OK016	\$4,981	\$61,417	\$0	\$0	\$0	WRIGHT, JAMES W & SHARI L	9239 E 1980 NORTH RD		OAKWOODIL	61858	9239 E 1980 NORTH RD
22-05-100-008	40	Oakwood	OK016	\$4,981	\$25,248	\$0	\$0	\$0	CAUDILL, WILLIAM R JR	18762 N 1000 EAST RD		OAKWOODIL	61858	18762 N 1000 EAST RD
22-05-300-001	40	Oakwood	OK016	\$3,296	\$1,465	\$0	\$0	\$0	LOMAX, TODD & SARAH	18471 N 1000 EAST RD		OAKWOODIL	61858	18471 N 1000 EAST RD
22-05-300-011	40	Oakwood	OK016	\$4,981	\$38,936	\$0	\$0	\$0	ADAMS, LINDA J	18171 N 1000 EAST RD		OAKWOODIL	61858	18171 N 1000 EAST RD
22-05-300-012	40	Oakwood	OK016	\$2,491	\$1,652	\$0	\$0	\$0	ADAMS, DOUGLAS R	18171 N 1000 EAST RD		OAKWOODIL	61858	18171 N 1000 EAST RD
22-05-300-015	40	Oakwood	OK016	\$4,981	\$24,590	\$0	\$0	\$0	STILES, MICHAEL	10129 E 1815 NORTH RD		OAKWOODIL	61858	10093 E 1815 NORTH RD
22-05-300-017	40	Oakwood	OK016	\$4,981	\$74,456	\$0	\$0	\$0	ADAMS, JASON & CARLA	18209 N 1000 EAST RD		OAKWOODIL	61858	10129 E 1815 NORTH RD
22-05-300-020	40	Oakwood	OK016	\$4,981	\$111,060	\$0	\$0	\$0	THOMAS, TODD & MARY	18347 N 1000 EAST RD		OAKWOODIL	61858	18209 N 1000 EAST RD
22-06-400-005	40	Oakwood	OK016	\$4,981	\$31,572	\$0	\$0	\$0	GRAVES, ROBERT	18270 N 1000 EAST RD		OAKWOODIL	61858	18347 N 1000 EAST RD
22-06-400-011	40	Oakwood	OK016	\$4,981	\$26,207	\$0	\$0	\$0	NAIL, JOHN W	18154 N 1000 EAST RD		OAKWOODIL	61858	18270 N 1000 EAST RD
22-07-200-007	40	Oakwood	OK016	\$2,491	\$28,663	\$0	\$0	\$0	WENDELL, STEVEN & STACY	17618 N 1000 EAST RD, POB 538		OAKWOODIL	61858	18154 N 1000 EAST RD
22-08-100-001	40	Oakwood	OK016	\$2,491	\$32,217	\$0	\$0	\$0	MUSSON, BRUCE	20919 N 830 EAST RD		OAKWOODIL	61858	17618 N 1000 EAST RD
22-16-100-007	40	Oakwood	OK016	\$36,595	\$44,163	\$0	\$0	\$0	FAIRVIEW SPORTSMAN CLUB	16930 VERMILION RV LN		OAKWOODIL	61858	18005 N 1000 EAST RD
22-18-200-008	40	Oakwood	OK016	\$4,981	\$25,031	\$0	\$0	\$0	WHEELER, BUDDY & DEBRA	16940 N 1000 EAST		OAKWOODIL	61858	16940 N 1000 EAST RD
22-18-400-008	40	Oakwood	OK016	\$6,108	\$27,176	\$0	\$0	\$0	MC VEY, LOWELL D	16294 MISSION FIELD		OAKWOODIL	61858	16294 MISSION FIELD
22-18-400-030	40	Oakwood	OK016	\$3,737	\$46,511	\$0	\$0	\$0	CRAVENS, JASON B & CHRISTINA M	16346 S MISSION FIELD		OAKWOODIL	61858	16346 S MISSION FIELD
22-18-400-037	40	Oakwood	OK016	\$4,981	\$1,411	\$0	\$0	\$0	TARTER, EARL R	6905 E 1450 NORTH RD, POB 437		FAIRMOUNTIL	61841	
21-21-300-010	40	Oakwood	OK021	\$4,315	\$131,116	\$0	\$0	\$0	PROSSER, TERRY R & ALISA K	15000 N 550 EAST RD		FAIRMOUNTIL	61841	15000 N 550 EAST RD
21-21-401-002	40	Oakwood	OK021	\$8,052	\$12,264	\$0	\$0	\$0	SKADDEN, DAVID	206 GH BAKER DR		URBANAIL	61801	
21-21-401-004	40	Oakwood	OK021	\$8,052	\$9,422	\$0	\$0	\$0	FAHEY, JOHN K	6 FLORIDA CT		URBANAIL	61801	
21-21-401-005	40	Oakwood	OK021	\$8,052	\$12,152	\$0	\$0	\$0	MERRITT, JOSEPH F	1500 N 630 EAST RD	POB 263	FAIRMOUNTIL	61841	1500 N 630 EAST RD
21-21-401-006	40	Oakwood	OK021	\$8,052	\$20,660	\$0	\$0	\$0	ELLIOTT, KEVIN L	AHTEN SANDRA K	1902 AUTUMN RIDGE DR	URBANAIL	61802	
21-21-401-007	40	Oakwood	OK021	\$8,052	\$15,211	\$0	\$0	\$0	DAVEY, WILLIAM J TRTE	812 W GREEN	APT 4	CHAMPAIGNIL	61820	
21-21-401-009	40	Oakwood	OK021	\$8,052	\$12,569	\$0	\$0	\$0	LARIMORE, KENNETH G TRTE	2407 VETERANS DRIVE		EFFINGHAMIL	62401	
21-21-401-010	40	Oakwood	OK021	\$8,052	\$14,904	\$0	\$0	\$0	BATZLI, GEORGE D	711 W INDIAN		URBANAIL	61801	
21-21-401-011	40	Oakwood	OK021	\$8,052	\$21,351	\$0	\$0	\$0	LARIMORE, RICHARD L	6 FLORIDA CT		URBANAIL	61801	
21-22-301-003	40	Oakwood	OK021	\$10,124	\$8,187	\$0	\$0	\$0	UNGER, E PAUL	202 B LILY LANE		BLOOMINGTONIL	61701	
21-22-301-005	40	Oakwood	OK021	\$3,379	\$21,470	\$0	\$0	\$0	RUSCH, FRANK	631 N 3RD AVE		ST CHARLESIL	60174	15018 N 630 EAST RD
21-22-301-009	40	Oakwood	OK021	\$9,209	\$19,607	\$0	\$0	\$0	SMARR, LARRY & JANET	1397 CAMINITO HALAGO		LA JOLLACA	92037	
21-24-201-023	32	Oakwood	OK007	\$1,260	\$0	\$0	\$0	\$0	FULLER, PENNY	3 PENNY LANE		OAKWOODIL	61858	
16-25-100-012	30	Oakwood	OK005	\$4,981	\$0	\$0	\$0	\$0	HELKA, ERNEST & SUSAN	2334 MARTEL RD		MONROEM	48162	
21-01-100-019	30	Oakwood	OK005	\$24,151	\$0	\$0	\$0	\$0	EVANS, JEREMY & ASHLEY	POB 555		OAKWOODIL	61858	
21-01-300-010	30	Oakwood	OK005	\$1,246	\$0	\$0	\$0	\$0	GRIMM, BARRY SR	18320 NEWTOWN		OAKWOODIL	61858	
21-09-100-011	30	Oakwood	OK005	\$866	\$0	\$0	\$0	\$0	BASS, ARTHUR S	% BOATMEN 1ST NATIONAL BANK	POB 39	FITHIANIL	61844	
21-09-300-016	30	Oakwood	OK005	\$4,981	\$0	\$0	\$0	\$0	FLAKMAN, NANCY	500 E 1750 NORTH RD		MUNCIEIL	61857	500 E 1750 NORTH RD
21-09-300-033	30	Oakwood	OK005	\$164	\$0	\$0	\$0	\$0	LUDWIG, GARY L & BRENDA J	514 S OAKWOOD, POB 249		OAKWOODIL	61858	
21-09-300-037	30	Oakwood	OK005	\$9,965	\$0	\$0	\$0	\$0	COURTNEY, SEAN D	2202 VAWTER		URBANAIL	61801	5228 E 1750 NORTH RD
21-12-100-011	30	Oakwood	OK005	\$2,491	\$0	\$0	\$0	\$0	COLLOM, TRACY	8001 E 1760 NORTH RD		OAKWOODIL	61858	
21-24-100-023	30	Oakwood	OK005	\$871	\$0	\$0	\$0	\$0	VERHOEVEN, ROBERT W & SHARON G	801 S OAKWOOD		OAKWOODIL	61858	
21-24-400-016	30	Oakwood	OK005	\$3,287	\$0	\$0	\$0	\$0	OBEHLAND, DONALD B & MICHELLE L	9179 E 1530 NORTH RD		OAKWOODIL	61858	
21-13-400-007	30	Oakwood	OK007	\$665	\$0	\$0	\$0	\$0	MARTIN, CONNIE	265 BARBARA		OAKWOODIL	61858	
21-13-400-008	30	Oakwood	OK007	\$1,219	\$0	\$0	\$0	\$0	SIMMONS, DONIS	360 KELLY		OAKWOODIL	61858	
21-13-400-009	30	Oakwood	OK007	\$4,981	\$0	\$0	\$0	\$0	BRAZELTON, GLEN E	9197 US RTE 150, POB 552		OAKWOODIL	61858	307 E US RTE 150
21-13-405-001	30	Oakwood	OK007	\$4,981	\$0	\$0	\$0	\$0	LUCAS, ROBERT & SANDRA	POB 700		OAKWOODIL	61858	
21-13-405-031	30	Oakwood	OK007	\$888	\$0	\$0	\$0	\$0	HUMANE SOCIETY DANVILLE	% JAN TARQUINI	371 MAPLE CT	OAKWOODIL	61858	
21-13-405-034	30	Oakwood	OK007	\$996	\$0	\$0	\$0	\$0	LUCAS, ROBERT & SANDRA	380 HORIZON		OAKWOODIL	61858	
21-13-406-014	30	Oakwood	OK007	\$549	\$0	\$0	\$0	\$0	HUME, TERRY	204 BARBARA		OAKWOODIL	61858	204 BARBARA
21-13-406-031	30	Oakwood	OK007	\$549	\$0	\$0	\$0	\$0	244 LEE STREET PROPERTY LLC	% SHAWN FREEMAN	2250 WOODARD LN	SAINT JOSEPHIL	61873	248 LEE
21-13-407-013	30	Oakwood	OK007	\$549	\$0	\$0	\$0	\$0	FERRON, SHARON R	PO BOX 16		OAKWOODIL	61858	
21-13-407-019	30	Oakwood	OK007	\$549	\$0	\$0	\$0	\$0	LONG, LAWRENCE	275 COVERT		OAKWOODIL	61858	
21-13-407-032	30	Oakwood	OK007	\$549	\$0	\$0	\$0	\$0	WILDER, DONA	280 COVERT		OAKWOODIL	61858	280 COVERT
21-13-408-044	30	Oakwood	OK007	\$549	\$0	\$0	\$0	\$0	WENDELL, DENNIS	346 HICKORY CT		OAKWOODIL	61858	
21-13-408-045	30	Oakwood	OK007	\$549	\$0	\$0	\$0	\$0	WENDELL, DENNIS	346 HICKORY CT		OAKWOODIL	61858	
21-13-408-050	30	Oakwood	OK007	\$2,269	\$0	\$0	\$0	\$0	WAKELAND, TODD A SR & BRENDA S	324 TIMBER RIDGE, POB 122		OAKWOODIL	61858	
21-24-201-022	30	Oakwood	OK007	\$2,500	\$0	\$0	\$0	\$0	RANDY WEBB & ALEXIS E CATLETT	1 PENNY LANE		OAKWOODIL	61858	
21-04-100-005	30	Oakwood	OK009	\$922	\$0	\$0	\$0	\$0	MARK SHEPHERD FARMS, INC	4560 E 1850 NORTH RD		FITHIANIL	61844	
21-15-100-001	30	Oakwood	OK009	\$460	\$0	\$0	\$0	\$0	PRESTON, RANDY & LINDA	17119 N 600 EAST RD		FITHIANIL	61844	
21-15-400-010	30	Oakwood	OK009	\$129	\$0	\$0	\$0	\$0	MYERS, JONATHAN & AUBREY	6624 LINCOLN TRAIL		FITHIANIL	61844	
21-17-200-013	30	Oakwood	OK009	\$2,491	\$0	\$0	\$0	\$0	RADFORD, JAMES & TINA	1362 CR 848		CENTERVILLEMO	63633	
21-20-400-011	30	Oakwood	OK009	\$4,981	\$0	\$0	\$0	\$0	WARD, DOUGLAS	4578 E 1530 NORTH RD		FITHIANIL	61844	15282 N 450 EAST RD
21-20-400-022	30	Oakwood	OK009	\$4,315	\$0	\$0	\$0	\$0	PROSSER, TERRY R & ALISA K	15000 N 550 EAST RD		FAIRMOUNTIL	61841	
21-21-100-004	30	Oakwood	OK009	\$2,491	\$0	\$0	\$0	\$0	JOHNSON, CLARK	BIRK, TERRI A	5416 LINCOLN TRAIL	FITHIANIL	61844	
21-21-100-003	30	Oakwood	OK009	\$719	\$0	\$0	\$0	\$0	JOHNSON, CLARK	BIRK TERRI	5416 LINCOLN TRAIL RD	FITHIANIL	61844	
21-21-200-010	30	Oakwood	OK009	\$460	\$0	\$0	\$0	\$0	RICHTER, OSKAR	75 -866 HIONA ST		HOLLUALOAH	96725	
21-21-200-015	30	Oakwood	OK009	\$446	\$0	\$0	\$0	\$0	JOHNSON, CLARK A	BIRK, TERRI A	5416 LINCOLN TRAIL	FITHIANIL	61844	
21-21-300-016	30	Oakwood	OK009	\$4,981	\$0	\$0	\$0	\$0	THIEDE, MARK A	6005 LINCOLN TRAIL		FITHIANIL	61844	6005 LINCOLN TRAIL

08/17/2021		Pe	Township	Tax Code	Non Farm Land	Non Farm Building	Farm Land	Farm Building	Mineral	Owner Name 1	Address	Address 2	City/State	Zip Code	Site Address 1
21-21-200-017	30	Oakwood	OK009	\$1,890	\$0	\$0	\$0	\$0	\$0	WILDER, WILLIAM & WENDY	5717 LINCOLN TRAIL		FITHIANIL	61844	
21-21-300-004	30	Oakwood	OK009	\$922	\$0	\$0	\$0	\$0	\$0	BERTILSON, DENNIS & CAROL	4754 E 1530 NORTH RD		FITHIANIL	61844	
21-22-100-005	30	Oakwood	OK009	\$460	\$0	\$0	\$0	\$0	\$0	BLACK, MICHAEL L	29940 W 13TH		NUEVOCA	92567	
21-22-100-006	30	Oakwood	OK009	\$8,972	\$0	\$0	\$0	\$0	\$0	DALBEY, JUDITH A	203 S SCOTT, POB 704		OAKWOODIL	61858	
21-22-100-008	30	Oakwood	OK009	\$4,981	\$0	\$0	\$0	\$0	\$0	DAVIS, RAY W & JUDY F	5790 LINCOLN TRAIL RD		FITHIANIL	61844	
21-22-300-002	30	Oakwood	OK009	\$2,491	\$0	\$0	\$0	\$0	\$0	RICHTER, OSKAR	75 -866 HIONA ST		HOLLUALOAH	96725	
21-26-100-009	30	Oakwood	OK009	\$4,981	\$0	\$0	\$0	\$0	\$0	WILDER, WENDY TRTE	5717 E LINCOLN TRAIL		FITHIANIL	61844	
21-26-100-010	30	Oakwood	OK009	\$2,491	\$0	\$0	\$0	\$0	\$0	GREEN, TIMOTHY A LIFE EST	15002 N 700 EAST RD		OAKWOODIL	61858	
21-26-200-002	30	Oakwood	OK009	\$4,981	\$0	\$0	\$0	\$0	\$0	RONK, DOUGLAS W & RAE ANN	14912 N 780 EAST RD		OAKWOODIL	61858	
21-07-400-006	30	Oakwood	OK012	\$460	\$0	\$0	\$0	\$0	\$0	MC GUIRE, JEFF A	306 N MAIN		FITHIANIL	61844	
21-07-400-026	30	Oakwood	OK012	\$1,151	\$0	\$0	\$0	\$0	\$0	ITTER, PEGGY L TR	134 EDGEWATER BRANCH DR		JACKSONVILLE	32259	
20-10-200-003	30	Oakwood	OK014	\$2,491	\$0	\$0	\$0	\$0	\$0	KNOOP, JAC	SIDERIUS, ANNA KNOOP	2723 CR 1250 NORTH	HOMERIL	61849	
20-10-200-007	30	Oakwood	OK014	\$4,981	\$0	\$0	\$0	\$0	\$0	CREASON, DONALD R & JANE	CREASON FAMILY TRUST	17515 N 100 EAST RD	FITHIANIL	61844	
20-10-400-005	30	Oakwood	OK014	\$745	\$0	\$0	\$0	\$0	\$0	CHESNUT, LOREN S	17089 N 100 EAST RD		FITHIANIL	61844	
16-36-400-004	30	Oakwood	OK016	\$555	\$0	\$0	\$0	\$0	\$0	MANNING, ABBY L	19418 NEWTON RD		OAKWOODIL	61858	
17-32-400-006	30	Oakwood	OK016	\$996	\$0	\$0	\$0	\$0	\$0	FINK, BRANDON R & KEIA S	19209 N 1000 EAST RD		OAKWOODIL	61858	
22-05-300-006	30	Oakwood	OK016	\$4,981	\$0	\$0	\$0	\$0	\$0	EMJK, LLC-OAKWOOD SERIES	1911 TROUT VALLEY		CHAMPAIGNIL	61822	
22-06-100-010	30	Oakwood	OK016	\$1,329	\$0	\$0	\$0	\$0	\$0	COX, RYAN & RODNEY	26 DALE		DANVILLE	61832	
22-07-400-006	30	Oakwood	OK016	\$2,491	\$0	\$0	\$0	\$0	\$0	JONES, SHARON	POB 673		OAKWOODIL	61858	
22-07-400-007	30	Oakwood	OK016	\$2,491	\$0	\$0	\$0	\$0	\$0	WHEELER, BUDDY & DEBRA	16940 N 1000 EAST		OAKWOODIL	61858	
22-16-200-008	30	Oakwood	OK016	\$6,120	\$0	\$0	\$0	\$0	\$0	WALKER, CHARLES M TR	POB 54		CATLINIL	61817	
22-16-200-009	30	Oakwood	OK016	\$2,710	\$0	\$0	\$0	\$0	\$0	SHANGRI LA CLUB	16322 SHANGRI LA		OAKWOODIL	61858	
22-18-200-009	30	Oakwood	OK016	\$4,981	\$0	\$0	\$0	\$0	\$0	JONES, SHARON	POB 673		OAKWOODIL	61858	
21-21-300-011	30	Oakwood	OK021	\$851	\$0	\$0	\$0	\$0	\$0	BERTILSON, DENNIS & CAROL	4754 E 1530 NORTH RD		FITHIANIL	61844	
21-21-401-001	30	Oakwood	OK021	\$8,052	\$0	\$0	\$0	\$0	\$0	JONES, BARCLAY G	310 E HOLMES ST		URBANAIL	61801	
21-21-401-003	30	Oakwood	OK021	\$8,052	\$0	\$0	\$0	\$0	\$0	LARIMORE, MICHAEL S	HOUSEWORTH, SUSAN L	301 G H BAKER DRIVE	URBANAIL	61801	
21-21-401-008	30	Oakwood	OK021	\$8,052	\$0	\$0	\$0	\$0	\$0	SEYLER, DAVID & KRISTIN	20 MONTCLAIR RD		URBANAIL	61801	
21-21-401-012	30	Oakwood	OK021	\$8,052	\$0	\$0	\$0	\$0	\$0	SALT FORK ASSOCIATION	% DAVID SEYLER	20 MONTCLAIR RD	URBANAIL	61801	
21-22-301-001	30	Oakwood	OK021	\$10,124	\$0	\$0	\$0	\$0	\$0	PINILLA, NOHRA MATEUS	2304 WHITSON CIRCLE		URBANAIL	61802	
21-22-301-002	30	Oakwood	OK021	\$10,124	\$0	\$0	\$0	\$0	\$0	PINILLA, NOHRA MATEUS	2304 WHITSON CIRCLE		URBANAIL	61802	
21-22-301-004	30	Oakwood	OK021	\$8,745	\$0	\$0	\$0	\$0	\$0	RUSCH, FRANK	631 N 3RD AVE		ST CHARLESIL	60174	
21-22-301-006	30	Oakwood	OK021	\$8,745	\$0	\$0	\$0	\$0	\$0	RUSCH, FRANK	631 N 3RD AVE		ST CHARLESIL	60174	
21-22-301-007	30	Oakwood	OK021	\$10,124	\$0	\$0	\$0	\$0	\$0	SMARR, LARRY & JANET	1397 CAMINITO HALAGO		LA JOLLACA	92037	
21-22-301-008	30	Oakwood	OK021	\$8,745	\$0	\$0	\$0	\$0	\$0	SMARR, LARRY & JANET	1397 CAMINITO HALAGO		LA JOLLACA	92037	
21-22-301-013	30	Oakwood	OK021	\$10,124	\$0	\$0	\$0	\$0	\$0	RUSCH, FRANK R	613 N 3RD		ST CHARLESIL	60174	
16-06-602-004	90	Pilot	PL006	\$0	\$0	\$0	\$0	\$0	\$0	STATE OF ILLINOIS	DEPT OF CONSERVATION	524 S SECOND	SPRINGFIELDIL	62701	
17-06-602-003	90	Pilot	PL006	\$0	\$0	\$0	\$0	\$0	\$0	STATE OF ILLINOIS	2300 S DIRKSEN PKWY		SPRINGFIELDIL	62764	
17-06-602-004	90	Pilot	PL006	\$0	\$0	\$0	\$0	\$0	\$0	STATE OF ILLINOIS	2300 S DIRKSEN PKWY		SPRINGFIELDIL	62764	
17-06-602-010	90	Pilot	PL006	\$0	\$0	\$0	\$0	\$0	\$0	STATE OF ILLINOIS, DEPARTMENT OF TRANSPORTATION	PO BOX 610		PARISIL	61944	
17-06-602-011	90	Pilot	PL006	\$0	\$0	\$0	\$0	\$0	\$0	STATE OF ILLINOIS	DEPT OF CONSERVATION	524 S SECOND	SPRINGFIELDIL	62701	
17-06-602-012	90	Pilot	PL006	\$0	\$0	\$0	\$0	\$0	\$0	STATE OF ILLINOIS	DEPT OF CONSERVATION	524 S SECOND	SPRINGFIELDIL	62701	
17-06-602-013	90	Pilot	PL006	\$0	\$0	\$0	\$0	\$0	\$0	STATE OF ILLINOIS, DEPARTMENT OF TRANSPORTATION	PO BOX 610		PARISIL	61944	
17-06-602-014	90	Pilot	PL006	\$0	\$0	\$0	\$0	\$0	\$0	STATE OF ILLINOIS, DEPARTMENT OF TRANSPORTATION	PO BOX 610		PARISIL	61944	
17-06-602-015	90	Pilot	PL006	\$0	\$0	\$0	\$0	\$0	\$0	STATE OF ILLINOIS	DEPT OF CONSERVATION	524 S SECOND	SPRINGFIELDIL	62701	
17-07-602-005	90	Pilot	PL006	\$0	\$0	\$0	\$0	\$0	\$0	STATE OF ILLINOIS	2300 S DIRKSEN PKWY		SPRINGFIELDIL	62764	
17-07-602-006	90	Pilot	PL006	\$0	\$0	\$0	\$0	\$0	\$0	STATE OF ILLINOIS	DEPT OF CONSERVATION	524 S SECOND	SPRINGFIELDIL	62701	
17-07-602-007	90	Pilot	PL006	\$0	\$0	\$0	\$0	\$0	\$0	STATE OF ILLINOIS	DEPT OF CONSERVATION	524 S SECOND	SPRINGFIELDIL	62701	
17-07-602-008	90	Pilot	PL006	\$0	\$0	\$0	\$0	\$0	\$0	STATE OF ILLINOIS, DEPARTMENT OF TRANSPORTATION	PO BOX 610		PARISIL	61944	
17-07-602-009	90	Pilot	PL006	\$0	\$0	\$0	\$0	\$0	\$0	STATE OF ILLINOIS, DEPARTMENT OF TRANSPORTATION	PO BOX 610		PARISIL	61944	
17-07-602-010	90	Pilot	PL006	\$0	\$0	\$0	\$0	\$0	\$0	STATE OF ILLINOIS	DEPT OF CONSERVATION	524 S SECOND	SPRINGFIELDIL	62701	
17-07-602-011	90	Pilot	PL006	\$0	\$0	\$0	\$0	\$0	\$0	STATE OF ILLINOIS	DEPT OF CONSERVATION	524 S SECOND	SPRINGFIELDIL	62701	
17-07-602-012	90	Pilot	PL006	\$0	\$0	\$0	\$0	\$0	\$0	STATE OF ILLINOIS	DEPT OF CONSERVATION	524 S SECOND	SPRINGFIELDIL	62701	
17-07-602-013	90	Pilot	PL006	\$0	\$0	\$0	\$0	\$0	\$0	STATE OF ILLINOIS	DEPT OF CONSERVATION	524 S SECOND	SPRINGFIELDIL	62701	
17-07-602-014	90	Pilot	PL006	\$0	\$0	\$0	\$0	\$0	\$0	STATE OF ILLINOIS	DEPT OF CONSERVATION	524 S SECOND	SPRINGFIELDIL	62701	
17-07-602-015	90	Pilot	PL006	\$0	\$0	\$0	\$0	\$0	\$0	STATE OF ILLINOIS	DEPT OF CONSERVATION	524 S SECOND	SPRINGFIELDIL	62701	
17-17-602-020	90	Pilot	PL006	\$0	\$0	\$0	\$0	\$0	\$0	STATE OF ILLINOIS, DEPARTMENT OF TRANSPORTATION	PO BOX 610		PARISIL	61944	
17-17-602-021	90	Pilot	PL006	\$0	\$0	\$0	\$0	\$0	\$0	STATE OF ILLINOIS	2300 S DIRKSEN PKWY		SPRINGFIELDIL	62764	
17-17-602-024	90	Pilot	PL006	\$0	\$0	\$0	\$0	\$0	\$0	STATE OF ILLINOIS	2300 S DIRKSEN PKWY		SPRINGFIELDIL	62764	
17-17-602-025	90	Pilot	PL006	\$0	\$0	\$0	\$0	\$0	\$0	STATE OF ILLINOIS	2300 S DIRKSEN PKWY		SPRINGFIELDIL	62764	
17-17-602-026	90	Pilot	PL006	\$0	\$0	\$0	\$0	\$0	\$0	STATE OF ILLINOIS	2300 S DIRKSEN PKWY		SPRINGFIELDIL	62764	
17-17-602-027	90	Pilot	PL006	\$0	\$0	\$0	\$0	\$0	\$0	STATE OF ILLINOIS	2300 S DIRKSEN PKWY		SPRINGFIELDIL	62764	
17-17-602-028	90	Pilot	PL006	\$0	\$0	\$0	\$0	\$0	\$0	STATE OF ILLINOIS	2300 S DIRKSEN PKWY		SPRINGFIELDIL	62764	
17-18-602-001	90	Pilot	PL006	\$0	\$0	\$0	\$0	\$0	\$0	STATE OF ILLINOIS	2300 S DIRKSEN PKWY		SPRINGFIELDIL	62764	
17-18-602-002	90	Pilot	PL006	\$0	\$0	\$0	\$0	\$0	\$0	STATE OF ILLINOIS	2300 S DIRKSEN PKWY		SPRINGFIELDIL	62764	
17-18-602-003	90	Pilot	PL006	\$0	\$0	\$0	\$0	\$0	\$0	STATE OF ILLINOIS	2300 S DIRKSEN PKWY		SPRINGFIELDIL	62764	
17-18-602-004	90	Pilot	PL006	\$0	\$0	\$0	\$0	\$0	\$0	STATE OF ILLINOIS, DEPARTMENT OF TRANSPORTATION	PO BOX 610		PARISIL	61944	
17-18-608-001	90	Pilot	PL006	\$0	\$0	\$0	\$0	\$0	\$0	STUMP CEMETERY	% PILOT TOWNSHIP	PO BOX 65	COLLISONIL	61831	
12-26-602-010	90	Pilot	PL008	\$0	\$0	\$0	\$0	\$0	\$0	STATE OF ILLINOIS, DEPARTMENT OF TRANSPORTATION	PO BOX 610		PARISIL	61944	
12-26-602-014	90	Pilot	PL008	\$0	\$0	\$0	\$0	\$0	\$0	STATE OF ILLINOIS	IDNR-DIVISION OF REALTY	ONE NATURAL RESOURCES WAY	SPRINGFIELDIL	62702	

Pa	08/17/2021	Township	Tax Code	Non Farm Land	Non Farm Building	Farm Land	Farm Building	Mineral	Owner Name 1	Address	Address 2	City/State	Zip Code	Site Address 1
11-23-400-003	90	Pilot	PL009	\$5,095	\$0	\$0	\$0	\$0	VERMILION CO TRTE	PO BOX 96		EDWARDSVILLE IL	62025	
12-20-604-002	90	Pilot	PL009	\$0	\$0	\$0	\$0	\$0	NO 10 CHURCH OF CHRIST	PO BOX 90		POTOMAC IL	61865	
12-26-602-001	90	Pilot	PL009	\$0	\$0	\$0	\$0	\$0	STATE OF ILLINOIS, DEPARTMENT OF TRANSPORTATION	PO BOX 610		PARIS IL	61944	
12-26-602-002	90	Pilot	PL009	\$0	\$0	\$0	\$0	\$0	STATE OF ILLINOIS, DEPARTMENT OF TRANSPORTATION	PO BOX 610		PARIS IL	61944	
12-26-602-004	90	Pilot	PL009	\$0	\$0	\$0	\$0	\$0	STATE OF ILLINOIS, DEPARTMENT OF TRANSPORTATION	PO BOX 610		PARIS IL	61944	
12-26-602-006	90	Pilot	PL009	\$0	\$0	\$0	\$0	\$0	STATE OF ILLINOIS	2300 S DIRKSEN PKWY		SPRINGFIELD IL	62764	
12-26-602-007	90	Pilot	PL009	\$0	\$0	\$0	\$0	\$0	STATE OF ILLINOIS, DEPARTMENT OF TRANSPORTATION	PO BOX 610		PARIS IL	61944	
12-26-602-008	90	Pilot	PL009	\$0	\$0	\$0	\$0	\$0	STATE OF ILLINOIS	2300 S DIRKSEN PKWY		SPRINGFIELD IL	62764	
12-26-602-009	90	Pilot	PL009	\$0	\$0	\$0	\$0	\$0	STATE OF ILLINOIS	2300 S DIRKSEN PKWY		SPRINGFIELD IL	62764	
12-26-602-013	90	Pilot	PL009	\$0	\$0	\$0	\$0	\$0	STATE OF ILLINOIS, DEPARTMENT OF TRANSPORTATION	PO BOX 610		PARIS IL	61944	
12-35-602-001	90	Pilot	PL009	\$0	\$0	\$0	\$0	\$0	STATE OF ILLINOIS	2300 S DIRKSEN PKWY		SPRINGFIELD IL	62764	
12-35-602-002	90	Pilot	PL009	\$0	\$0	\$0	\$0	\$0	STATE OF ILLINOIS	2300 S DIRKSEN PKWY		SPRINGFIELD IL	62764	
12-35-602-003	90	Pilot	PL009	\$0	\$0	\$0	\$0	\$0	STATE OF ILLINOIS	2300 S DIRKSEN PKWY		SPRINGFIELD IL	62764	
12-35-602-005	90	Pilot	PL009	\$0	\$0	\$0	\$0	\$0	STATE OF ILLINOIS	2300 S DIRKSEN PKWY		SPRINGFIELD IL	62764	
12-35-602-006	90	Pilot	PL009	\$0	\$0	\$0	\$0	\$0	STATE OF ILLINOIS, DEPARTMENT OF TRANSPORTATION	PO BOX 610		PARIS IL	61944	
17-06-300-007	90	Pilot	PL009	\$0	\$0	\$2,650	\$0	\$0	IL DEPT OF NATURAL RESOURCES	% OFFICE OF REALTY	ONE NATURAL RESOURCE WAY	SPRINGFIELD IL	62702	
17-06-602-017	90	Pilot	PL009	\$0	\$0	\$0	\$0	\$0	STATE OF ILLINOIS	IDNR-DIVISION OF REALTY	ONE NATURAL RESOURCES WAY	SPRINGFIELD IL	62702	
16-02-606-001	90	Pilot	PL011	\$0	\$0	\$0	\$0	\$0	PILOT TOWNSHIP	PO BOX 65		COLLISON IL	61831	25011 1ST AVE
11-35-602-001	90	Pilot	PL013	\$0	\$0	\$0	\$0	\$0	STATE OF ILLINOIS, DEPARTMENT OF TRANSPORTATION	PO BOX 610		PARIS IL	61944	
11-35-602-002	90	Pilot	PL013	\$0	\$0	\$0	\$0	\$0	STATE OF ILLINOIS, DEPARTMENT OF TRANSPORTATION	PO BOX 610		PARIS IL	61944	
15-01-602-001	90	Pilot	PL013	\$0	\$0	\$0	\$0	\$0	STATE OF ILLINOIS, DEPARTMENT OF TRANSPORTATION	PO BOX 610		PARIS IL	61944	
15-13-602-001	90	Pilot	PL013	\$0	\$0	\$0	\$0	\$0	STATE OF ILLINOIS, DEPARTMENT OF TRANSPORTATION	PO BOX 610		PARIS IL	61944	
15-13-602-002	90	Pilot	PL013	\$0	\$0	\$0	\$0	\$0	STATE OF ILLINOIS, DEPARTMENT OF TRANSPORTATION	PO BOX 610		PARIS IL	61944	
12-22-601-017	90	Pilot	PL015	\$0	\$0	\$0	\$0	\$0	STATE OF ILLINOIS, DEPARTMENT OF TRANSPORTATION	PO BOX 610		PARIS IL	61944	
12-22-602-001	90	Pilot	PL015	\$0	\$0	\$0	\$0	\$0	STATE OF ILLINOIS	DEPT OF NATURAL RES	524 S 2ND	SPRINGFIELD IL	62701	
12-22-602-002	90	Pilot	PL015	\$0	\$0	\$0	\$0	\$0	STATE OF ILLINOIS	2300 S DIRKSEN PKWY		SPRINGFIELD IL	62764	
12-22-602-003	90	Pilot	PL015	\$0	\$0	\$0	\$0	\$0	STATE OF ILLINOIS	% STEVEN A WHITE	PO BOX 166	DANVILLE IL	61832	
12-23-602-001	90	Pilot	PL015	\$0	\$0	\$0	\$0	\$0	STATE OF ILLINOIS	2300 S DIRKSEN PKWY		SPRINGFIELD IL	62764	
12-23-602-002	90	Pilot	PL015	\$0	\$0	\$0	\$0	\$0	STATE OF ILLINOIS	2300 S DIRKSEN PKWY		SPRINGFIELD IL	62764	
12-23-602-003	90	Pilot	PL015	\$0	\$0	\$0	\$0	\$0	STATE OF ILLINOIS	2300 S DIRKSEN PKWY		SPRINGFIELD IL	62764	
12-23-602-005	90	Pilot	PL015	\$0	\$0	\$0	\$0	\$0	STATE OF ILLINOIS, DEPARTMENT OF TRANSPORTATION	PO BOX 610		PARIS IL	61944	
12-23-602-006	90	Pilot	PL015	\$0	\$0	\$0	\$0	\$0	STATE OF ILLINOIS, DEPARTMENT OF TRANSPORTATION	PO BOX 610		PARIS IL	61944	
16-23-602-001	90	Pilot	PL018	\$0	\$0	\$0	\$0	\$0	STATE OF ILLINOIS, DEPARTMENT OF TRANSPORTATION	PO BOX 610		PARIS IL	61944	
16-24-603-002	90	Pilot	PL018	\$0	\$0	\$0	\$0	\$0	NEWTOWN MIDDLE SCHOOL DIST #76	12190 US RTE 150		OAKWOOD IL	61858	
17-20-602-002	90	Pilot	PL018	\$0	\$0	\$0	\$0	\$0	STATE OF ILLINOIS	DIVISION OF WATERWAYS	1 NATURAL RESOURCES WAY	SPRINGFIELD IL	62702	
17-20-602-003	90	Pilot	PL018	\$0	\$0	\$0	\$0	\$0	STATE OF ILLINOIS	2300 S DIRKSEN PKWY		SPRINGFIELD IL	62764	
17-20-602-005	90	Pilot	PL020	\$0	\$0	\$0	\$0	\$0	ILLINOIS DEPT OF NATURAL RESOURCE	% OFFICE OF REALTY	ONE NATURAL RESOURCE WAY	SPRINGFIELD IL	62702	
17-20-602-006	90	Pilot	PL020	\$0	\$0	\$0	\$0	\$0	ILLINOIS DEPT OF NATURAL RESOURCE	% OFFICE OF REALTY	ONE NATURAL RESOURCE WAY	SPRINGFIELD IL	62702	
17-20-602-007	90	Pilot	PL020	\$0	\$0	\$0	\$0	\$0	ILLINOIS DEPT OF NATURAL RESOURCE	% OFFICE OF REALTY	ONE NATURAL RESOURCE WAY	SPRINGFIELD IL	62702	
15-24-602-001	90	Pilot	PL021	\$0	\$0	\$0	\$0	\$0	STATE OF ILLINOIS, DEPARTMENT OF TRANSPORTATION	PO BOX 610		PARIS IL	61944	
16-02-100-006	80	Pilot	PL011	\$12,064	\$289,529	\$0	\$0	\$0	PREMIER COOPERATIVE INC	2104 W PARK COURT		CHAMPAIGN IL	61821	24991 1ST AVE
15-14-400-002	80	Pilot	PL013	\$1,231	\$735	\$0	\$0	\$0	AMEREN ILLINOIS CO	POB 66149 (MC 210)		SAINT LOUIS MO	63166	
12-21-400-002	80	Pilot	PL015	\$48,457	\$220,641	\$0	\$0	\$0	MIDWESTERN GAS TRANS CO	POB 871		TULSA OK	74102	
17-19-200-005	80	Pilot	PL018	\$6,228	\$0	\$0	\$0	\$0	DYNEGY PROPERTY TAX	%VISTRA ENERGY/STATE & LOCAL TAX DEPO	PO BOX 219071	DALLASTX	75221	
17-19-200-007	80	Pilot	PL018	\$13,998	\$0	\$0	\$0	\$0	DYNEGY PROPERTY TAX	%VISTRA ENERGY/STATE & LOCAL TAX DEPO	PO BOX 219071	DALLASTX	75221	
17-19-300-011	80	Pilot	PL018	\$5,209	\$0	\$0	\$0	\$0	DYNEGY PROPERTY TAX	%VISTRA ENERGY/STATE & LOCAL TAX DEPO	PO BOX 219071	DALLASTX	75221	
17-19-400-002	80	Pilot	PL018	\$2,861	\$6,413	\$0	\$0	\$0	DYNEGY PROPERTY TAX	%VISTRA ENERGY/STATE & LOCAL TAX DEPO	PO BOX 219071	DALLASTX	75221	
17-19-400-006	80	Pilot	PL018	\$5,162	\$0	\$0	\$0	\$0	DYNEGY PROPERTY TAX	%VISTRA ENERGY/STATE & LOCAL TAX DEPO	PO BOX 219071	DALLASTX	75221	
17-19-400-007	80	Pilot	PL018	\$2,709	\$0	\$0	\$0	\$0	DYNEGY PROPERTY TAX	%VISTRA ENERGY/STATE & LOCAL TAX DEPO	PO BOX 219071	DALLASTX	75221	
17-19-400-011	80	Pilot	PL018	\$27,020	\$16,995	\$0	\$0	\$0	DYNEGY PROPERTY TAX	%VISTRA ENERGY/STATE & LOCAL TAX DEPO	PO BOX 219071	DALLASTX	75221	
17-20-100-001	80	Pilot	PL018	\$33,009	\$0	\$0	\$0	\$0	DYNEGY PROPERTY TAX	%VISTRA ENERGY/STATE & LOCAL TAX DEPO	PO BOX 219071	DALLASTX	75221	
17-20-300-002	80	Pilot	PL018	\$2,474	\$15,895	\$0	\$0	\$0	DYNEGY PROPERTY TAX	%VISTRA ENERGY/STATE & LOCAL TAX DEPO	PO BOX 219071	DALLASTX	75221	
17-20-300-009	80	Pilot	PL018	\$500,000	\$500,000	\$0	\$0	\$0	DYNEGY PROPERTY TAX	%VISTRA ENERGY/STATE & LOCAL TAX DEPO	PO BOX 219071	DALLASTX	75221	
17-20-300-010	80	Pilot	PL018	\$11,689	\$1,503,337	\$0	\$0	\$0	AMEREN ILLINOIS CO	POB 66149 (MC 210)		SAINT LOUIS MO	63166	10190 E 2150 NORTH RD
16-02-301-024	60	Pilot	PL011	\$647	\$8,150	\$0	\$0	\$0	FRONTIER COMMUNICATIONS	401 MERRITT 7		NORWALK CT	6851	102 1ST
16-07-100-007	60	Pilot	PL011	\$40,080	\$472,437	\$0	\$0	\$0	CALIFORNIA RIDGE WIND ENERGY, LLC	%PETER J CROSSETT ESQ BARCLAY DAMON LLP	125 E JEFFERSON ST	SYRACUSE NY	13202	3429 E 2350 NORTH RD
16-15-300-010	60	Pilot	PL011	\$378	\$0	\$0	\$0	\$0	SBA STEEL II, LLC	ATTN: TAX DEPT -IL22521-A	8051 CONGRESS AVE	BOCA RATON FL	33487	
16-24-300-001	60	Pilot	PL018	\$2,966	\$10,213	\$0	\$0	\$0	FISHER FARMS, FISHER	19271 N 1000 EAST RD		OAKWOOD IL	61858	
15-15-300-001	40	Pilot	PL001	\$2,581	\$57,259	\$0	\$0	\$0	LOSCHEN, RYAN & LINDSEY	14 E 2250 NORTH RD		OGDEN IL	61859	14 E 2250 NORTH RD
15-15-300-004	40	Pilot	PL001	\$3,677	\$12,975	\$0	\$0	\$0	ALBINGER, MARTIN A & KATHIE S	22003 VERMILION WEST RD		OGDEN IL	61859	22003 VERMILION
15-15-400-011	40	Pilot	PL001	\$1,940	\$29,607	\$0	\$0	\$0	HALEY, JONATHAN D	680 E CR 2250 NORTH RD		OGDEN IL	61859	680 E CR 2250 NORTH RD
15-10-300-006	40	Pilot	PL004	\$4,653	\$27,045	\$0	\$0	\$0	PECE, ROY G & JUDITH L	141 E 2350 NORTH RD		OGDEN IL	61859	141 E 2350 NORTH RD
15-10-300-009	40	Pilot	PL004	\$3,123	\$23,885	\$0	\$0	\$0	TADD REIFSTECK LLC	280 E 2350 NORTH RD		OGDEN IL	61859	280 E 2350 NORTH RD
15-10-400-009	40	Pilot	PL004	\$1,940	\$24,462	\$0	\$0	\$0	RAMM, KENNETH & JAMI	602 E 2350 NORTH RD		OGDEN IL	61859	602 E 2350 NORTH RD
15-15-200-005	40	Pilot	PL004	\$3,048	\$2,606	\$0	\$0	\$0	CLINGAN, JAMES S	523 E 2250 NORTH RD		OGDEN IL	61859	
15-15-200-007	40	Pilot	PL004	\$2,442	\$64,744	\$0	\$0	\$0	CLINGAN, JAMES S & MARGARET	523 E 2250 NORTH		OGDEN IL	61859	523 E 2250 NORTH RD
15-15-400-002	40	Pilot	PL004	\$3,113	\$27,009	\$0	\$0	\$0	PFLUGMACHER, ROBERT H & DORENE	% VONDA JENKINS	3181 PING RD	AUBURN IL	62615	866 E 2250 NORTH RD
16-11-400-002	40	Pilot	PL006	\$13,488	\$22,636	\$0	\$0	\$0	MULVANEY, RICHARD	7566 E 2330 NORTH RD		COLLISON IL	61831	7566 E 2330 NORTH RD
16-12-200-008	40	Pilot	PL006	\$517	\$8,050	\$0	\$0	\$0	GLASS, JEFFREY L	8868 E 2360 NORTH RD		COLLISON IL	61831	8868 E 2360 NORTH RD

Property		Township	Tax Code	Non Farm Land	Non Farm Building	Farm Land	Farm Building	Mineral	Owner Name 1	Address	Address 2	City/State	Zip Code	Site Address 1
08/17/2021	10-12-200-000	40	Pilot	PL006	\$517	\$14,118	\$0	\$0	\$0	GRUBB, EARL JR	8899 E 2360 NORTH RD			
	16-12-200-010	40	Pilot	PL006	\$5,765	\$42,134	\$0	\$0	\$0	ACTON, DIANE M	23694 N 900 EAST RD	COLLISONIL	61831	8899 E 2360 NORTH RD
	16-12-200-012	40	Pilot	PL006	\$1,308	\$4,852	\$0	\$0	\$0	HUTSON, DEBRA J	8935 E 2360 NORTH RD	COLLISONIL	61831	23694 N 900 EAST RD
	16-13-200-002	40	Pilot	PL006	\$1,804	\$1,328	\$0	\$0	\$0	DANVILLE RIFLE & PISTOL	POB 1025	COLLISONIL	61831	8935 E 2360 NORTH RD
	16-13-300-007	40	Pilot	PL006	\$4,316	\$50,026	\$0	\$0	\$0	FOUREZ, LYLE G	% MAUREEN FOUREZ	DANVILLEIL	61834	
	16-14-400-001	40	Pilot	PL006	\$972	\$18,482	\$0	\$0	\$0	WERNIGK, TROY & TRACIE	7522 E 2250 NORTH RD	DANVILLEIL	61834	8932 E 2250 NORTH RD
	16-14-400-006	40	Pilot	PL006	\$1,940	\$15,283	\$0	\$0	\$0	PETTICE, RONALD S & CHERRI L	22005 N 750 EAST RD	DANVILLEIL	61834	7522 E 2250 NORTH RD
	16-14-400-008	40	Pilot	PL006	\$2,200	\$17,675	\$0	\$0	\$0	LUDWIG, STEPHEN J & EVE A	9 HARDING PL	DANVILLEIL	61834	22005 N 750 EAST RD
	17-07-300-003	40	Pilot	PL006	\$5,851	\$12,433	\$0	\$0	\$0	DAVIS, JAMES & CONNIE	606 MAIN	DANVILLEIL	61832	7918 E 2250 NORTH RD
	17-18-200-005	40	Pilot	PL006	\$6,523	\$53,623	\$0	\$0	\$0	HUDSON, RALPH & PEGGY	9473 E 2250 NORTH RD	VICTORIA	52347	23433 N 900 EAST RD
	17-18-200-006	40	Pilot	PL006	\$2,087	\$24,419	\$0	\$0	\$0	JARVIS, DAVID A	9539 E 2250 NORTH RD	DANVILLEIL	61834	9473 E 2250 NORTH RD
	17-18-200-010	40	Pilot	PL006	\$7,382	\$26,880	\$0	\$0	\$0	DEES, SAMUEL & PAULA	9477 E 2250 NORTH RD	DANVILLEIL	61834	9539 E 2250 NORTH RD
	17-18-200-011	40	Pilot	PL006	\$4,014	\$48,322	\$0	\$0	\$0	CESSNA, ALAN E	9475 E 2250 NORTH RD	DANVILLEIL	61834	9477 E 2250 NORTH RD
	17-18-300-005	40	Pilot	PL006	\$2,861	\$6,953	\$0	\$0	\$0	CUNDIFF, LARRY L	22109 N 900 EAST RD	DANVILLEIL	61832	9475 E 2250 NORTH RD
	17-18-300-006	40	Pilot	PL006	\$3,014	\$28,130	\$0	\$0	\$0	CUNDIFF, ROBERT L	22081 N 900 EAST RD	DANVILLEIL	61834	22109 N 900 EAST RD
	17-18-300-013	40	Pilot	PL006	\$6,611	\$31,708	\$0	\$0	\$0	POWELL, KIMBERLY	22177 N 900 EAST RD, POB 395	DANVILLEIL	61832	22081 N 900 EAST RD
	17-18-400-011	40	Pilot	PL006	\$3,438	\$8,527	\$0	\$0	\$0	TURNER, MERLE H	9390 E 2250 NORTH RD	DANVILLEIL	61834	22177 N 900 EAST RD
	17-18-400-013	40	Pilot	PL006	\$5,209	\$5,178	\$0	\$0	\$0	PRUITT, JACK	9302 E 2250 NORTH RD	DANVILLEIL	61834	9390 E 2250 NORTH RD
	11-22-300-006	40	Pilot	PL009	\$4,877	\$51,310	\$0	\$0	\$0	WILBER, MELBA TR	1013 E 2700 NORTH RD	DANVILLEIL	61834	9302 E 2250 NORTH RD
	11-23-400-002	40	Pilot	PL009	\$3,921	\$21,261	\$0	\$0	\$0	FANCIL, RODNEY A	27242 ST RTE 49	ARMSTRONGIL	61812	1013 E 2700 NORTH RD
	11-24-300-002	40	Pilot	PL009	\$2,773	\$64,372	\$0	\$0	\$0	COOPER, LORI A	27135 ST RTE 49	POTOMACIL	61865	27242 ST RTE 49
	11-26-100-002	40	Pilot	PL009	\$6,885	\$74,133	\$0	\$0	\$0	FRECHIS, FLORENCE	1882 E 2700 NORTH RD	POTOMACIL	61865	27135 ST RTE 49
	11-27-200-004	40	Pilot	PL009	\$6,597	\$23,590	\$0	\$0	\$0	HICKS, DONALD K & LINDA J TR	POB 41	ARMSTRONGIL	61812	1882 E 2700 NORTH RD
	12-19-200-003	40	Pilot	PL009	\$5,187	\$41,368	\$0	\$0	\$0	CHILDERS, JOSEPH L & SHANNON R	27530 N 470 EAST RD	ROYALIL	61871	
	12-19-400-005	40	Pilot	PL009	\$2,588	\$16,593	\$0	\$0	\$0	MC CLELLAN, MARILYN M	27308 N 470 EAST RD	POTOMACIL	61865	27530 N 470 EAST RD
	12-26-200-009	40	Pilot	PL009	\$3,106	\$43,078	\$0	\$0	\$0	NEFF, MICHAEL	27008 N 870 EAST RD	POTOMACIL	61865	27308 N 470 EAST RD
	12-26-300-001	40	Pilot	PL009	\$4,937	\$43,870	\$0	\$0	\$0	MILES, ROBERT L ET AL	% ROBERT L MILES	POTOMACIL	61865	27008 N 870 EAST RD
	12-29-100-002	40	Pilot	PL009	\$1,940	\$20,359	\$0	\$0	\$0	BLACKFORD, JOSHUA & AMBER	5198 E 2700 NORTH RD	COLLISONIL	61831	
	12-30-200-004	40	Pilot	PL009	\$1,940	\$14,468	\$0	\$0	\$0	ENGELMANN, KALEENA	26564 N 470 EAST RD	POTOMACIL	61865	5198 E 2700 NORTH RD
	16-01-300-002	40	Pilot	PL009	\$3,881	\$13,364	\$0	\$0	\$0	SMITH, REBECCA S	8374 E 2500 NORTH RD	POTOMACIL	61865	26564 N 470 EAST RD
	16-01-400-001	40	Pilot	PL009	\$10,864	\$24,451	\$0	\$0	\$0	LOWE, DELBERT & SUSAN	8640 E 2500 NORTH RD	COLLISONIL	61831	8374 E 2500 NORTH RD
	16-01-400-008	40	Pilot	PL009	\$3,269	\$15,018	\$0	\$0	\$0	HARDING, RONDA Y	LAWSON, CAROL	COLLISONIL	61831	8640 E 2500 NORTH RD
	16-02-200-003	40	Pilot	PL009	\$3,143	\$25,783	\$0	\$0	\$0	COLLINS, MATTHEW M	7961 E 2500 NORTH RD	COLLISONIL	61831	24600 N 900 EAST RD
	16-02-400-006	40	Pilot	PL009	\$5,177	\$46,393	\$0	\$0	\$0	VELA, JORDAN H & JESSICA A	7618 E 2500 NORTH RD	COLLISONIL	61831	7961 E 2500 NORTH RD
	16-02-400-007	40	Pilot	PL009	\$2,796	\$21,393	\$0	\$0	\$0	CHESNUT, ROBERT	7618 E 2500 NORTH RD	COLLISONIL	61831	7618 E 2500 NORTH RD
	17-06-300-004	40	Pilot	PL009	\$2,329	\$28,572	\$0	\$0	\$0	MOORE, MICHAEL R	24441 N 900 EAST RD	COLLISONIL	61831	
	11-36-400-002	40	Pilot	PL011	\$4,905	\$54,150	\$0	\$0	\$0	OBNELAND, WILLIAM K	BABBS, REBECCA	COLLISONIL	61831	24441 N 900 EAST RD
	12-31-400-005	40	Pilot	PL011	\$3,530	\$62,208	\$0	\$0	\$0	LOMAX, JERMEY L & JOLINDA	4216 E 2500 NORTH RD	ARMSTRONGIL	61812	3437 E 2500 NORTH RD
	12-32-400-014	40	Pilot	PL011	\$2,850	\$15,148	\$0	\$0	\$0	SEVERS, FRANK D & JOY A	27877 POTOMAC COLLISON RD	ARMSTRONGIL	61812	4216 E 2500 NORTH RD
	12-34-300-005	40	Pilot	PL011	\$797	\$5,712	\$0	\$0	\$0	LEGUE, STEPHEN C & ALISA	25086 N 1ST	POTOMACIL	61865	5699 E 2500 NORTH RD
	16-02-300-007	40	Pilot	PL011	\$3,041	\$7,334	\$0	\$0	\$0	HAWKINS, KENT & MARY	24354 N 750 EAST RD	COLLISONIL	61831	25086 N 1ST
	16-02-300-009	40	Pilot	PL011	\$8,407	\$22,159	\$0	\$0	\$0	ACTON, ROBERT & DEANNA	7336 WALNUT, POB 11	COLLISONIL	61831	24354 N 750 EAST RD
	16-02-300-013	40	Pilot	PL011	\$5,487	\$46,883	\$0	\$0	\$0	ACTON, CORY & STACY	24830 N 750 EAST RD	COLLISONIL	61831	7336 WALNUT
	16-02-300-014	40	Pilot	PL011	\$6,883	\$46,269	\$0	\$0	\$0	SWEENEY, JUDITH E	POB 634	COLLISONIL	61831	24830 N 750 EAST RD
	16-02-301-026	40	Pilot	PL011	\$1,554	\$8,216	\$0	\$0	\$0	ACTON, ROBERT W & DEANNA	PO BOX 11	OAKWOODIL	61858	24904 N 750 EAST RD
	16-03-300-005	40	Pilot	PL011	\$8,379	\$59,836	\$0	\$0	\$0	ACTON, CHARLES P & SALLY	6552 WALNUT AVE	COLLISONIL	61831	24883 1ST
	16-03-300-006	40	Pilot	PL011	\$2,579	\$31,918	\$0	\$0	\$0	ACTON, CHARLES P & SALLY	6552 WALNUT AVE	COLLISONIL	61831	6552 WALNUT
	16-05-100-002	40	Pilot	PL011	\$1,940	\$57,010	\$0	\$0	\$0	MINES, STEVEN	4170 E 2500 NORTH RD	COLLISONIL	61831	
	16-05-400-004	40	Pilot	PL011	\$11,412	\$25,132	\$0	\$0	\$0	WINNER, MICHAEL P	24309 N 450 EAST RD	ARMSTRONGIL	61812	4170 E 2500 NORTH RD
	16-05-400-007	40	Pilot	PL011	\$430	\$36,422	\$0	\$0	\$0	KNIGHT, BRAD A & MONA M	24484 N 500 EAST RD	ARMSTRONGIL	61812	24309 N 450 EAST RD
	16-05-200-004	40	Pilot	PL011	\$2,566	\$67,433	\$0	\$0	\$0	TARRANT, DAVID R & PAMELA J	3690 E CR 2500 N RD	ARMSTRONGIL	61812	24484 N 500 EAST RD
	16-07-100-003	40	Pilot	PL011	\$1,940	\$15,414	\$0	\$0	\$0	FRENCH, STEVEN & MARY	3621 E 2350 NORTH RD	ARMSTRONGIL	61812	3690 E 2500 NORTH RD
	16-07-400-006	40	Pilot	PL011	\$3,842	\$10,972	\$0	\$0	\$0	BROADNAX, JHERION L	3914 E 2350 NORTH RD	FITHIANIL	61844	3621 E 2350 NORTH RD
	16-10-300-008	40	Pilot	PL011	\$779	\$46,994	\$0	\$0	\$0	THEODORE R VINSON TR	% THEODORE R VINSON	FITHIANIL	61844	3914 E 2350 NORTH RD
	16-11-100-002	40	Pilot	PL011	\$2,611	\$14,975	\$0	\$0	\$0	HAWKINS, KENT	24354 N 750 EAST RD	FITHIANIL	61844	23379 N 620 EAST RD
	16-11-200-006	40	Pilot	PL011	\$14,028	\$42,841	\$0	\$0	\$0	BAKER, BROCK & TAYLOR	23951 N 750 EAST RD	COLLISONIL	61831	24258 N 750 EAST RD
	16-11-400-005	40	Pilot	PL011	\$5,514	\$27,728	\$0	\$0	\$0	LUDWIG, STEPHEN J & EVE A	9 HARDING PL	COLLISONIL	61831	23951 N 750 EAST RD
	16-14-100-002	40	Pilot	PL011	\$5,016	\$17,848	\$0	\$0	\$0	LEWIS, JOHN C	22862 N 750 E RD	DANVILLEIL	61832	7777 E 2330 NORTH RD
	16-14-100-003	40	Pilot	PL011	\$6,930	\$8,330	\$0	\$0	\$0	WILLARD, SCOTT & MELINDA	7181 E 2250N RD	COLLISONIL	61831	22862 N 750 EAST RD
	16-15-300-004	40	Pilot	PL011	\$1,724	\$11,168	\$0	\$0	\$0	WALZ, LESTER	22360 N 620 EAST RD	DANVILLEIL	61834	7181 E 2250 NORTH RD
	16-15-300-005	40	Pilot	PL011	\$2,818	\$22,629	\$0	\$0	\$0	MEOWS, TYLER & ERIKA	22301 N 620 EAST RD	FITHIANIL	61844	22360 N 620 EAST RD
	16-16-400-007	40	Pilot	PL011	\$2,227	\$18,626	\$0	\$0	\$0	JOHN, EDDIE & BRENDA	5939 E 2230 NORTH RD	FITHIANIL	61844	22301 N 620 EAST RD
	16-17-300-005	40	Pilot	PL011	\$5,209	\$38,706	\$0	\$0	\$0	BOHLEN, DWIGHT & PATRICIA	4368 E 2230 NORTH RD	FITHIANIL	61844	5939 E 2230 NORTH RD
	16-17-300-007	40	Pilot	PL011	\$3,349	\$31,832	\$0	\$0	\$0	BOHLEN, EDWARD D & JODI K	4285 E 2230 NORTH RD	FITHIANIL	61844	
	16-17-400-008	40	Pilot	PL011	\$2,036	\$6,321	\$0	\$0	\$0	BRITT, GARY & MARGARET	4822 E 2230 NORTH RD	FITHIANIL	61844	4368 E 2230 NORTH RD
	16-17-400-009	40	Pilot	PL011	\$2,112	\$39,642	\$0	\$0	\$0	BARBER, JOY	TRUETT, JOHN	FITHIANIL	61844	4822 E 2230 NORTH RD
	16-21-200-004	40	Pilot	PL011	\$5,363	\$33,601	\$0	\$0	\$0	OSBORN, JAMES S & LINDA M	21740 N 600 EAST RD	FITHIANIL	61844	4764 E 2230 NORTH RD
	16-22-100-001	40	Pilot	PL011	\$6,904	\$15,527	\$0	\$0	\$0	LUDWIG, DAVID V ET AL	10 SUNSET HILL PROF CENTRE	FITHIANIL	61844	21740 N 600 EAST RD
	11-34-100-002	40	Pilot	PL013	\$2,606	\$14,103	\$0	\$0	\$0	DUITSMAN, STEVEN P	972 E CR 2600N	EDWARDSVILLEIL	62025	
												PENFIELDIL	61862	972 E 2600 NORTH RD

P	08/17/2021	Township	Tax Code	Non Farm Land	Non Farm Building	Farm Land	Farm Building	Mineral	Owner Name 1	Address	Address 2	City/State	Zip Code	Site Address 1
11-34-100-004	40	Pilot	PL013	\$4,689	\$13,201	\$0	\$0	\$0	BUSBOOM, MARLAN & DOROTHY	724 E 2600 NORTH RD		PENFIELDIL	61862	724 E 2600 NORTH RD
11-34-300-003	40	Pilot	PL013	\$3,475	\$22,579	\$0	\$0	\$0	PULKRABEK, ALLISON M	25271 N 70 EAST RD		PENFIELDIL	61862	25271 N 70 EAST RD
11-34-400-008	40	Pilot	PL013	\$4,407	\$16,283	\$0	\$0	\$0	ACKERMAN, DALE & MARLANA	1615 E 2500 NORTH RD		ARMSTRONGIL	61812	1615 E 2500 NORTH RD
11-35-400-007	40	Pilot	PL013	\$4,024	\$18,627	\$0	\$0	\$0	SEGRAVES, BRADLEY & LUBAINA	25111 STATE RTE 49		ARMSTRONGIL	61812	25111 ST RTE 49
15-01-300-006	40	Pilot	PL013	\$1,753	\$24,054	\$0	\$0	\$0	VELLIQUETTE, BRADLEY G	24383 ST RTE 49		ARMSTRONGIL	61812	24383 ST RTE 49
15-01-300-007	40	Pilot	PL013	\$2,281	\$42,104	\$0	\$0	\$0	HINES, HAROLD M TRTE	24378 STATE ROUTE 49		ARMSTRONGIL	61812	24378 ST RTE 49
15-10-400-007	40	Pilot	PL013	\$3,617	\$11,384	\$0	\$0	\$0	RAMM, ROBERT J	23568 N 100 EAST RD		ARMSTRONGIL	61812	23568 N 100 EAST RD
15-11-300-001	40	Pilot	PL013	\$1,940	\$18,309	\$0	\$0	\$0	OSTERBUR, ROSA L	1181 E 2350 N RD		ARMSTRONGIL	61812	1181 E 2350 NORTH RD
15-11-300-002	40	Pilot	PL013	\$2,536	\$32,202	\$0	\$0	\$0	DUITSMAN, DOUG & KARLA	1403 E 2350 NORTH RD		ARMSTRONGIL	61812	1403 E 2350 NORTH RD
15-11-400-005	40	Pilot	PL013	\$4,108	\$63,327	\$0	\$0	\$0	TOWNSLEY, RONALD	23196 ST RTE 49		ARMSTRONGIL	61812	23196 ST RTE 49
15-12-300-001	40	Pilot	PL013	\$386	\$1,979	\$0	\$0	\$0	COMBEST, PAUL D TRTE	23501 STATE ROUTE 49		ARMSTRONGIL	61812	
15-12-300-006	40	Pilot	PL013	\$3,803	\$22,030	\$0	\$0	\$0	HODGSON, KODY M	NERO, SAMANTHA L	23383 ST RTE 49	FITHIANIL	61844	23383 ST RTE 49
15-12-300-008	40	Pilot	PL013	\$2,177	\$29,409	\$0	\$0	\$0	KUHLMAN, ABINIDI & KELSEY	23421 STATE ROUTE 49		ARMSTRONGIL	61812	23421 ST RTE 49
15-12-300-009	40	Pilot	PL013	\$1,136	\$420	\$0	\$0	\$0	JONES, MERVIN	2234 E 2350 NORTH RD		FITHIANIL	61844	2096 E 2355 NORTH RD
15-12-300-024	40	Pilot	PL013	\$9,787	\$31,214	\$0	\$0	\$0	FRERICHS, JOEY	2185 E 2350 NORTH RD		FITHIANIL	61844	2185 E 2350 NORTH
15-12-300-026	40	Pilot	PL013	\$10,206	\$6,625	\$0	\$0	\$0	BEYERS, MARK G & ANN E	2369 E 2350 NORTH RD		FITHIANIL	61844	2369 E 2350 NORTH RD
15-14-300-006	40	Pilot	PL013	\$7,030	\$18,560	\$0	\$0	\$0	MARRON, MICHAEL & BRANDY	22239 N 100 EAST RD		FITHIANIL	61844	22239 N 100 EAST RD
15-14-400-009	40	Pilot	PL013	\$33,445	\$28,623	\$0	\$0	\$0	WALTERS, EDWARD L & SHIRLEY L	22314 STATE ROUTE 49		FITHIANIL	61844	22314 ST RTE 49
12-22-200-001	40	Pilot	PL015	\$13,982	\$40,374	\$0	\$0	\$0	PEAK, BRENDA	BRITTON, JAMES	27985 POTOMAC/COLLISON	POTOMACIL	61865	27985 POTOMAC/COLLISON
12-22-200-012	40	Pilot	PL015	\$3,471	\$75,553	\$0	\$0	\$0	SEVERS, FRANK & JOY	27877 POTOMAC COLLISON RD		POTOMACIL	61865	27877 POTOMAC-COLLISON RD
12-22-400-004	40	Pilot	PL015	\$4,259	\$33,947	\$0	\$0	\$0	HOWARD, MONTE R & ELLEN S	27339 POTOMAC/COLLISON		POTOMACIL	61865	27339 POTOMAC/COLLISON
12-22-400-005	40	Pilot	PL015	\$6,108	\$30,520	\$0	\$0	\$0	WILLARD, JEFFREY	7299 E 2730 NORTH RD		POTOMACIL	61865	7299 E 2730 NORTH RD
12-22-400-008	40	Pilot	PL015	\$3,227	\$32,327	\$0	\$0	\$0	PICKENS, NATHAN A	BOWER, STEPHANIE L	27293 POTOMAC/COLLISON	POTOMACIL	61865	27293 POTOMAC/COLLISON
12-22-400-009	40	Pilot	PL015	\$2,861	\$32,241	\$0	\$0	\$0	SWIDER, ROBERT A II	27273 POTOMAC/COLLISON		POTOMACIL	61865	27273 POTOMAC/COLLISON
12-22-400-010	40	Pilot	PL015	\$2,840	\$27,978	\$0	\$0	\$0	ST JOHN, KAREN	7298 E 2730 NORTH RD		POTOMACIL	61865	7298 E 2730 NORTH RD
12-22-400-014	40	Pilot	PL015	\$1,937	\$3,220	\$0	\$0	\$0	LOWE, BRETT L	7307 E 2700 NORTH RD		COLLISONIL	61831	7427 E 2700 NORTH RD
12-22-400-015	40	Pilot	PL015	\$1,937	\$34,928	\$0	\$0	\$0	LOWE, BRETT L	7307 E 2700 NORTH RD		COLLISONIL	61831	7307 E 2700 NORTH RD
12-22-400-016	40	Pilot	PL015	\$1,824	\$981	\$0	\$0	\$0	LOWE, BRETT L	7307 E 2700 NORTH RD		COLLISONIL	61831	7353 E 2700 NORTH RD
12-22-400-019	40	Pilot	PL015	\$3,014	\$31,928	\$0	\$0	\$0	FLESHER, EMILY A	27334 POTOMAC/COLLISON		POTOMACIL	61865	27357 POTOMAC/COLLISON
16-23-200-003	40	Pilot	PL018	\$3,438	\$3,874	\$0	\$0	\$0	STINGLEY, KENNETH & BETTY	7427 E 2150 NORTH RD		DANVILLEIL	61834	7427 E 2150 NORTH RD
16-23-400-003	40	Pilot	PL018	\$3,077	\$67,801	\$0	\$0	\$0	HADDEN, HALDON E	21240 N 750 EAST RD		DANVILLEIL	61834	21240 N 750 EAST RD
16-24-200-004	40	Pilot	PL018	\$4,576	\$35,279	\$0	\$0	\$0	WRIGHT, GREGORY & STADI	8553 E 2150 NORTH RD		DANVILLEIL	61834	8553 E 2150 NORTH RD
16-24-300-003	40	Pilot	PL018	\$3,805	\$33,498	\$0	\$0	\$0	SPENCER, LINDA	8068 E 2150 NORTH RD		DANVILLEIL	61834	8068 E 2150 NORTH RD
16-24-300-005	40	Pilot	PL018	\$2,152	\$16,995	\$0	\$0	\$0	HEATON, HAROLD M & SUSAN	POB 2064		DANVILLEIL	61834	8400 E 2150 NORTH RD
16-24-300-009	40	Pilot	PL018	\$4,394	\$31,777	\$0	\$0	\$0	SWISHER, KYLE	LADDE SKYELER	8337 E 2100 N RD	OAKWOODIL	61858	8337 E 2100 NORTH RD
16-24-400-004	40	Pilot	PL018	\$3,527	\$23,363	\$0	\$0	\$0	LOCKARD, JACOB P & SARAH B	21356 NEWTOWN		OAKWOODIL	61858	21356 NEWTOWN
17-19-100-005	40	Pilot	PL018	\$862	\$15,110	\$0	\$0	\$0	HARSHBARGER, LINDA S TR	% JOSH PRUITT	22015 N 900 EAST RD	DANVILLEIL	61834	21895 N 900 EAST RD
17-19-100-009	40	Pilot	PL018	\$4,096	\$37,234	\$0	\$0	\$0	PESEK, MARK S & PRISCILLA C S	21917 N 900 EAST RD		DANVILLEIL	61834	21971 N 900 EAST RD
17-19-300-003	40	Pilot	PL018	\$8,337	\$13,682	\$0	\$0	\$0	SMITH, RANDY & FARRAH	21339 NEWTOWN RD		OAKWOODIL	61858	21339 NEWTOWN
17-19-300-005	40	Pilot	PL018	\$3,877	\$55,498	\$0	\$0	\$0	WISE, BRENDA	21415 NEWTOWN		OAKWOODIL	61858	21415 NEWTOWN
17-19-300-012	40	Pilot	PL018	\$6,828	\$38,709	\$0	\$0	\$0	ENGLAND, RICHARD & MARCELLE	9097 E 2100 NORTH RD		OAKWOODIL	61858	9097 E 2100 NORTH RD
17-19-400-004	40	Pilot	PL018	\$3,830	\$20,135	\$0	\$0	\$0	LEE, TODD	9994 E 2150 NORTH RD		DANVILLEIL	61834	9994 E 2150 NORTH RD
15-24-400-005	40	Pilot	PL021	\$4,854	\$18,239	\$0	\$0	\$0	HIKSON, KAMETTE G	2831 E 2100 NORTH RD		FITHIANIL	61844	2831 E 2100 NORTH RD
16-20-300-007	40	Pilot	PL021	\$4,480	\$36,347	\$0	\$0	\$0	TOWNSLEY, DEBRA	4207 E 2100 NORTH RD		FITHIANIL	61844	4207 E 2100 NORTH RD
16-20-400-004	40	Pilot	PL021	\$3,831	\$20,081	\$0	\$0	\$0	DE TORRES, THOMAS	4855 E 2100 NORTH RD		FITHIANIL	61844	4855 E 2100 NORTH RD
16-21-400-003	40	Pilot	PL021	\$10,594	\$24,787	\$0	\$0	\$0	WAHLFELDT, SCOTT & TRACY	21474 N 600 EAST RD		FITHIANIL	61844	21474 N 600 EAST RD
16-22-300-012	40	Pilot	PL021	\$2,970	\$38,358	\$0	\$0	\$0	WAHLFELDT, SCOTT & TRACY	21474 N 600 EAST RD		FITHIANIL	61844	
16-22-400-005	40	Pilot	PL021	\$17,350	\$9,701	\$0	\$0	\$0	KNIGHT, BRETT & LISA	6909 E 2100 NORTH RD		OAKWOODIL	61858	6909 E 2100 NORTH RD
16-23-200-005	40	Pilot	PL021	\$3,631	\$16,582	\$0	\$0	\$0	BALMER, ERIK R	PHELPS, AMBER R	21865 N 750 EAST RD	DANVILLEIL	61834	21865 N 750 EAST RD
16-23-300-008	40	Pilot	PL021	\$4,973	\$75,104	\$0	\$0	\$0	MARSH, JAMES & KERI	6990 E 2150 NORTH RD		DANVILLEIL	61834	6990 E 2150 NORTH RD
15-23-400-004	40	Pilot	PL023	\$4,263	\$8,081	\$0	\$0	\$0	HOLS FAMILY PROTECTION TR	31295 N 170 E RD		PENFIELDIL	61862	21134 ST RTE 49 N
15-22-100-004	30	Pilot	PL001	\$537	\$0	\$0	\$0	\$0	LOSCHEN, WILLIAM G	RR 1		OGDENIL	61859	
16-12-200-007	30	Pilot	PL006	\$795	\$0	\$0	\$0	\$0	CAMP, KATHLEEN	8793 E 2360 NORTH RD		COLLISONIL	61831	
17-07-300-001	30	Pilot	PL006	\$2,667	\$0	\$0	\$0	\$0	DAVIS, JAMES & CONNIE	606 MAIN		VICTORIA	52347	
17-07-300-002	30	Pilot	PL006	\$3,976	\$0	\$0	\$0	\$0	DAVIS, JAMES & CONNIE	606 MAIN		VICTORIA	52347	
17-18-200-012	30	Pilot	PL006	\$7,382	\$0	\$0	\$0	\$0	JARVIS, DAVID A	9539 E 2250 NORTH RD		DANVILLEIL	61834	9493 E 2250 NORTH RD
17-18-400-008	30	Pilot	PL006	\$2,606	\$0	\$0	\$0	\$0	CUNDIFF, ROBERT L	22081 N 900 EAST RD		DANVILLEIL	61834	
17-18-400-009	30	Pilot	PL006	\$2,647	\$0	\$0	\$0	\$0	CUNDIFF, ROBERT L	22081 N 900 EAST RD		DANVILLEIL	61834	
12-26-200-003	30	Pilot	PL009	\$687	\$0	\$0	\$0	\$0	GORDON, SHANE	FULSCHER, STEVE	412 MARKET, APT 2	JOLIETIL	60436	
16-01-400-009	30	Pilot	PL009	\$1,674	\$0	\$0	\$0	\$0	LAWSON, CARROLL	& RONDA HARDING	24600 N 900 EAST RD	COLLISONIL	61831	
17-06-300-005	30	Pilot	PL009	\$3,357	\$0	\$0	\$0	\$0	PEOTONE BANK & TRUST CO	POB 181		MONTEIL	60449	
12-32-200-004	30	Pilot	PL011	\$3,123	\$0	\$0	\$0	\$0	CLEMMONS, JUNE E	207 S WILSON, POB 342		POTOMACIL	61865	
16-02-300-010	30	Pilot	PL011	\$156	\$0	\$0	\$0	\$0	TOWNSHIP OF PILOT	PO BOX 65		COLLISONIL	61831	
16-02-301-025	30	Pilot	PL011	\$603	\$0	\$0	\$0	\$0	ACTON, WAYNE	POB 11		COLLISONIL	61831	
16-10-300-007	30	Pilot	PL011	\$4,210	\$0	\$0	\$0	\$0	VINSON, THEODORE R	23379 N 620 EAST RD		FITHIANIL	61844	23379 N 620 EAST RD
12-22-400-006	30	Pilot	PL015	\$6,948	\$0	\$0	\$0	\$0	WILLARD, JEFFREY	7299 E 2730 NORTH RD		POTOMACIL	61865	
12-22-400-018	30	Pilot	PL015	\$302	\$0	\$0	\$0	\$0	HOWARD, MONTE & ELLEN	27339 POTOMAC/COLLISON RD		POTOMACIL	61865	
12-22-400-021	30	Pilot	PL015	\$2,606	\$0	\$0	\$0	\$0	POWELL, KAREN E	9772 S POSSUM RUN RD		WILLIAMSPORTIN	47993	
12-23-100-005	30	Pilot	PL015	\$4,340	\$0	\$0	\$0	\$0	FULLEN, JACK F JR	26781 SHAKE RAG		DANVILLEIL	61834	

08/17/2021

08/17/2021													
Township	Tax Code	Non Farm Land	Non Farm Building	Farm Land	Farm Building	Mineral	Owner Name 1	Address	Address 2	City/State	Zip Code	Site Address 1	
12-23-300-001	30	Pilot	PL015	\$603	\$0	\$0	\$0	\$0	STORY, ALFRED L ETAL	18 LAKE SHORE CT	DANVILLE	61832	
12-23-300-014	30	Pilot	PL015	\$1,483	\$0	\$0	\$0	\$0	MILES, ROBERT L ETAL	7819 E 2600 NORTH RD	COLLISONIL	61831	
17-19-400-009	30	Pilot	PL018	\$632	\$0	\$0	\$0	\$0	SANDUSKY, JOHN & SUSAN	9878 E 2150 NORTH RD	DANVILLE	61834	
17-19-400-010	30	Pilot	PL018	\$671	\$0	\$0	\$0	\$0	SMITH, RANDY & FARRAH	21339 NEWTOWN RD	OAKWOODIL	61858	
16-19-300-002	30	Pilot	PL021	\$2,337	\$0	\$0	\$0	\$0	SCHMIDT, ROBERT D & GLORIA TR	520 W GROVE	RANTOUIL	61866	
15-10-100-011	27	Pilot	PL004	\$322	\$175,547	\$0	\$0	\$0	CALIFORNIA RIDGE WIND ENERGY, LLC	%PETER J CROSSETT ESQ BARCLAY DAMON LLP	125 E JEFFERSON ST	13206	23855 VERMILION W RD
15-10-100-013	27	Pilot	PL004	\$281	\$0	\$0	\$0	\$0	CALIFORNIA RIDGE WIND ENERGY, LLC	%PETER J CROSSETT ESQ BARCLAY DAMON LLP	125 E JEFFERSON ST	13202	23857 VERMILION W RD
15-10-300-012	27	Pilot	PL004	\$268	\$0	\$0	\$0	\$0	CALIFORNIA RIDGE WIND ENERGY, LLC	%PETER J CROSSETT ESQ BARCLAY DAMON LLP	125 E JEFFERSON ST	13202	00402 E 2350 NORTH RD
15-10-400-012	27	Pilot	PL004	\$349	\$0	\$0	\$0	\$0	CALIFORNIA RIDGE WIND ENERGY, LLC	%PETER J CROSSETT ESQ BARCLAY DAMON LLP	125 E JEFFERSON ST	13202	00750 E 2350 NORTH RD
15-15-100-012	27	Pilot	PL004	\$120	\$175,547	\$0	\$0	\$0	CALIFORNIA RIDGE WIND ENERGY, LLC	%PETER J CROSSETT ESQ BARCLAY DAMON LLP	125 E JEFFERSON ST	13202	00402 E 2350 NORTH RD
15-15-200-009	27	Pilot	PL004	\$204	\$175,547	\$0	\$0	\$0	CALIFORNIA RIDGE WIND ENERGY, LLC	%PETER J CROSSETT ESQ BARCLAY DAMON LLP	125 E JEFFERSON ST	13202	00750 E 2350 NORTH RD
15-15-400-010	27	Pilot	PL004	\$498	\$175,547	\$0	\$0	\$0	CALIFORNIA RIDGE WIND ENERGY, LLC	%PETER J CROSSETT ESQ BARCLAY DAMON LLP	125 E JEFFERSON ST	13202	
16-13-300-010	27	Pilot	PL006	\$77	\$175,547	\$0	\$0	\$0	CALIFORNIA RIDGE WIND ENERGY, LLC	%PETER J CROSSETT ESQ BARCLAY DAMON LLP	125 E JEFFERSON ST	13202	
16-14-200-006	27	Pilot	PL006	\$109	\$175,547	\$0	\$0	\$0	CALIFORNIA RIDGE WIND ENERGY, LLC	%PETER J CROSSETT ESQ BARCLAY DAMON LLP	125 E JEFFERSON ST	13202	
16-14-400-011	27	Pilot	PL006	\$55	\$175,547	\$0	\$0	\$0	CALIFORNIA RIDGE WIND ENERGY, LLC	%PETER J CROSSETT ESQ BARCLAY DAMON LLP	125 E JEFFERSON ST	13202	07925 E 2250 NORTH RD
11-25-100-003	27	Pilot	PL009	\$76	\$175,547	\$0	\$0	\$0	CALIFORNIA RIDGE WIND ENERGY, LLC	%PETER J CROSSETT ESQ BARCLAY DAMON LLP	125 E JEFFERSON ST	13202	22219 N 750 EAST RD
11-25-200-004	27	Pilot	PL009	\$62	\$175,547	\$0	\$0	\$0	CALIFORNIA RIDGE WIND ENERGY, LLC	%PETER J CROSSETT ESQ BARCLAY DAMON LLP	125 E JEFFERSON ST	13202	26867 ST RTE 49
11-25-300-004	27	Pilot	PL009	\$217	\$175,547	\$0	\$0	\$0	CALIFORNIA RIDGE WIND ENERGY, LLC	%PETER J CROSSETT ESQ BARCLAY DAMON LLP	125 E JEFFERSON ST	13202	03385 E 2600 NORTH RD
11-25-400-004	27	Pilot	PL009	\$18	\$0	\$0	\$0	\$0	CALIFORNIA RIDGE WIND ENERGY, LLC	%PETER J CROSSETT ESQ BARCLAY DAMON LLP	125 E JEFFERSON ST	13202	03087 E 2600 NORTH RD
11-25-400-005	27	Pilot	PL009	\$290	\$175,547	\$0	\$0	\$0	CALIFORNIA RIDGE WIND ENERGY, LLC	%PETER J CROSSETT ESQ BARCLAY DAMON LLP	125 E JEFFERSON ST	13202	03087 E 2600 NORTH RD
11-25-400-007	27	Pilot	PL009	\$133	\$175,547	\$0	\$0	\$0	CALIFORNIA RIDGE WIND ENERGY, LLC	%PETER J CROSSETT ESQ BARCLAY DAMON LLP	125 E JEFFERSON ST	13202	03273 E 2600 NORTH RD
11-26-200-004	27	Pilot	PL009	\$104	\$0	\$0	\$0	\$0	CALIFORNIA RIDGE WIND ENERGY, LLC	%PETER J CROSSETT ESQ BARCLAY DAMON LLP	125 E JEFFERSON ST	13202	03613 E 2600 NORTH RD
11-26-200-006	27	Pilot	PL009	\$130	\$351,094	\$0	\$0	\$0	CALIFORNIA RIDGE WIND ENERGY, LLC	%PETER J CROSSETT ESQ BARCLAY DAMON LLP	125 E JEFFERSON ST	13202	02450 E 2700 NORTH RD
11-26-400-006	27	Pilot	PL009	\$120	\$175,547	\$0	\$0	\$0	CALIFORNIA RIDGE WIND ENERGY, LLC	%PETER J CROSSETT ESQ BARCLAY DAMON LLP	125 E JEFFERSON ST	13202	02226 E 2700 NORTH RD
11-27-100-003	27	Pilot	PL009	\$305	\$175,547	\$0	\$0	\$0	CALIFORNIA RIDGE WIND ENERGY, LLC	%PETER J CROSSETT ESQ BARCLAY DAMON LLP	125 E JEFFERSON ST	13202	26338 ST RTE 49
11-27-200-008	27	Pilot	PL009	\$73	\$175,547	\$0	\$0	\$0	CALIFORNIA RIDGE WIND ENERGY, LLC	%PETER J CROSSETT ESQ BARCLAY DAMON LLP	125 E JEFFERSON ST	13202	01200 E 2700 NORTH RD
11-27-300-004	27	Pilot	PL009	\$11	\$0	\$0	\$0	\$0	CALIFORNIA RIDGE WIND ENERGY, LLC	%PETER J CROSSETT ESQ BARCLAY DAMON LLP	125 E JEFFERSON ST	13202	01496 E 2700 NORTH RD
11-27-300-006	27	Pilot	PL009	\$73	\$175,547	\$0	\$0	\$0	CALIFORNIA RIDGE WIND ENERGY, LLC	%PETER J CROSSETT ESQ BARCLAY DAMON LLP	125 E JEFFERSON ST	13202	01214 E 2700 NORTH RD
11-27-400-004	27	Pilot	PL009	\$46	\$175,547	\$0	\$0	\$0	CALIFORNIA RIDGE WIND ENERGY, LLC	%PETER J CROSSETT ESQ BARCLAY DAMON LLP	125 E JEFFERSON ST	13202	26431 N 70 EAST RD
12-29-300-003	27	Pilot	PL009	\$47	\$175,547	\$0	\$0	\$0	CALIFORNIA RIDGE WIND ENERGY, LLC	%PETER J CROSSETT ESQ BARCLAY DAMON LLP	125 E JEFFERSON ST	13202	01214 E 2700 NORTH RD
12-29-300-004	27	Pilot	PL009	\$55	\$175,547	\$0	\$0	\$0	CALIFORNIA RIDGE WIND ENERGY, LLC	%PETER J CROSSETT ESQ BARCLAY DAMON LLP	125 E JEFFERSON ST	13202	04841 E 2600 NORTH RD
12-29-400-003	27	Pilot	PL009	\$60	\$175,547	\$0	\$0	\$0	CALIFORNIA RIDGE WIND ENERGY, LLC	%PETER J CROSSETT ESQ BARCLAY DAMON LLP	125 E JEFFERSON ST	13202	05051 E 2600 NORTH RD
11-36-200-006	27	Pilot	PL011	\$159	\$175,547	\$0	\$0	\$0	CALIFORNIA RIDGE WIND ENERGY, LLC	%PETER J CROSSETT ESQ BARCLAY DAMON LLP	125 E JEFFERSON ST	13202	
12-31-300-004	27	Pilot	PL011	\$39	\$0	\$0	\$0	\$0	CALIFORNIA RIDGE WIND ENERGY, LLC	%PETER J CROSSETT ESQ BARCLAY DAMON LLP	125 E JEFFERSON ST	13202	03861 E 2500 NORTH RD
12-31-300-006	27	Pilot	PL011	\$60	\$175,547	\$0	\$0	\$0	CALIFORNIA RIDGE WIND ENERGY, LLC	%PETER J CROSSETT ESQ BARCLAY DAMON LLP	125 E JEFFERSON ST	13202	03861 E 2500 NORTH RD
12-32-300-003	27	Pilot	PL011	\$140	\$351,094	\$0	\$0	\$0	CALIFORNIA RIDGE WIND ENERGY, LLC	%PETER J CROSSETT ESQ BARCLAY DAMON LLP	125 E JEFFERSON ST	13202	04857 E 2500 NORTH RD
12-32-300-004	27	Pilot	PL011	\$41	\$0	\$0	\$0	\$0	CALIFORNIA RIDGE WIND ENERGY, LLC	%PETER J CROSSETT ESQ BARCLAY DAMON LLP	125 E JEFFERSON ST	13202	05091 E 2500 NORTH RD
12-32-400-011	27	Pilot	PL011	\$311	\$175,547	\$0	\$0	\$0	CALIFORNIA RIDGE WIND ENERGY, LLC	%PETER J CROSSETT ESQ BARCLAY DAMON LLP	125 E JEFFERSON ST	13202	05323 E 2500 NORTH RD
12-32-400-013	27	Pilot	PL011	\$224	\$175,547	\$0	\$0	\$0	CALIFORNIA RIDGE WIND ENERGY, LLC	%PETER J CROSSETT ESQ BARCLAY DAMON LLP	125 E JEFFERSON ST	13202	05451 E 2500 NORTH RD
15-24-200-007	27	Pilot	PL011	\$21	\$175,547	\$0	\$0	\$0	CALIFORNIA RIDGE WIND ENERGY, LLC	%PETER J CROSSETT ESQ BARCLAY DAMON LLP	125 E JEFFERSON ST	13202	02743 E 2100 NORTH RD
16-04-300-012	27	Pilot	PL011	\$124	\$175,547	\$0	\$0	\$0	CALIFORNIA RIDGE WIND ENERGY, LLC	%PETER J CROSSETT ESQ BARCLAY DAMON LLP	125 E JEFFERSON ST	13202	
16-04-300-014	27	Pilot	PL011	\$107	\$0	\$0	\$0	\$0	CALIFORNIA RIDGE WIND ENERGY, LLC	%PETER J CROSSETT ESQ BARCLAY DAMON LLP	125 E JEFFERSON ST	13202	
16-04-400-013	27	Pilot	PL011	\$22	\$175,547	\$0	\$0	\$0	CALIFORNIA RIDGE WIND ENERGY, LLC	%PETER J CROSSETT ESQ BARCLAY DAMON LLP	125 E JEFFERSON ST	13202	
16-05-300-005	27	Pilot	PL011	\$167	\$0	\$0	\$0	\$0	CALIFORNIA RIDGE WIND ENERGY, LLC	%PETER J CROSSETT ESQ BARCLAY DAMON LLP	125 E JEFFERSON ST	13202	24456 N 450 EAST RD
16-05-300-007	27	Pilot	PL011	\$54	\$175,547	\$0	\$0	\$0	CALIFORNIA RIDGE WIND ENERGY, LLC	%PETER J CROSSETT ESQ BARCLAY DAMON LLP	125 E JEFFERSON ST	13202	24456 N 450 EAST RD
16-06-100-004	27	Pilot	PL011	\$77	\$0	\$0	\$0	\$0	CALIFORNIA RIDGE WIND ENERGY, LLC	%PETER J CROSSETT ESQ BARCLAY DAMON LLP	125 E JEFFERSON ST	13202	
16-06-300-003	27	Pilot	PL011	\$17	\$175,547	\$0	\$0	\$0	CALIFORNIA RIDGE WIND ENERGY, LLC	%PETER J CROSSETT ESQ BARCLAY DAMON LLP	125 E JEFFERSON ST	13202	03314 E 2500 NORTH RD
16-06-300-004	27	Pilot	PL011	\$178	\$175,547	\$0	\$0	\$0	CALIFORNIA RIDGE WIND ENERGY, LLC	%PETER J CROSSETT ESQ BARCLAY DAMON LLP	125 E JEFFERSON ST	13202	03620 E 2500 NORTH RD
16-06-400-009	27	Pilot	PL011	\$115	\$175,547	\$0	\$0	\$0	CALIFORNIA RIDGE WIND ENERGY, LLC	%PETER J CROSSETT ESQ BARCLAY DAMON LLP	125 E JEFFERSON ST	13202	
16-07-100-009	27	Pilot	PL011	\$413	\$351,094	\$0	\$0	\$0	CALIFORNIA RIDGE WIND ENERGY, LLC	%PETER J CROSSETT ESQ BARCLAY DAMON LLP	125 E JEFFERSON ST	13202	06730 E 2350 NORTH RD
16-07-300-005	27	Pilot	PL011	\$258	\$175,547	\$0	\$0	\$0	CALIFORNIA RIDGE WIND ENERGY, LLC	%PETER J CROSSETT ESQ BARCLAY DAMON LLP	125 E JEFFERSON ST	13202	03137 E 2350 NORTH RD
16-07-300-006	27	Pilot	PL011	\$252	\$175,547	\$0	\$0	\$0	CALIFORNIA RIDGE WIND ENERGY, LLC	%PETER J CROSSETT ESQ BARCLAY DAMON LLP	125 E JEFFERSON ST	13202	03471 E 2350 NORTH RD
16-08-200-004	27	Pilot	PL011	\$50	\$175,547	\$0	\$0	\$0	CALIFORNIA RIDGE WIND ENERGY, LLC	%PETER J CROSSETT ESQ BARCLAY DAMON LLP	125 E JEFFERSON ST	13202	23987 N 450 EAST RD
16-08-200-005	27	Pilot	PL011	\$72	\$175,547	\$0	\$0	\$0	CALIFORNIA RIDGE WIND ENERGY, LLC	%PETER J CROSSETT ESQ BARCLAY DAMON LLP	125 E JEFFERSON ST	13202	04892 E 2350 NORTH RD
16-08-300-003	27	Pilot	PL011	\$110	\$175,547	\$0	\$0	\$0	CALIFORNIA RIDGE WIND ENERGY, LLC	%PETER J CROSSETT ESQ BARCLAY DAMON LLP	125 E JEFFERSON ST	13202	04350 E 2350 NORTH RD
16-09-300-005	27	Pilot	PL011	\$134	\$175,547	\$0	\$0	\$0	CALIFORNIA RIDGE WIND ENERGY, LLC	%PETER J CROSSETT ESQ BARCLAY DAMON LLP	125 E JEFFERSON ST	13202	05267 E 2300 NORTH RD
16-09-400-004	27	Pilot	PL011	\$22	\$175,547	\$0	\$0	\$0	CALIFORNIA RIDGE WIND ENERGY, LLC	%PETER J CROSSETT ESQ BARCLAY DAMON LLP	125 E JEFFERSON ST	13202	05483 E 2300 NORTH RD
16-09-400-006	27	Pilot	PL011	\$161	\$175,547	\$0	\$0	\$0	CALIFORNIA RIDGE WIND ENERGY, LLC	%PETER J CROSSETT ESQ BARCLAY DAMON LLP	125 E JEFFERSON ST	13202	05869 E 2300 NORTH RD
16-10-400-004	27	Pilot	PL011	\$123	\$175,547	\$0	\$0	\$0	CALIFORNIA RIDGE WIND ENERGY, LLC	%PETER J CROSSETT ESQ BARCLAY DAMON LLP	125 E JEFFERSON ST	13202	
16-11-300-007	27	Pilot	PL011	\$147	\$0	\$0	\$0	\$0	CALIFORNIA RIDGE WIND ENERGY, LLC	%PETER J CROSSETT ESQ BARCLAY DAMON LLP	125 E JEFFERSON ST	13202	
16-14-100-008	27	Pilot	PL011	\$46	\$175,547	\$0	\$0	\$0	CALIFORNIA RIDGE WIND ENERGY, LLC	%PETER J CROSSETT ESQ BARCLAY DAMON LLP	125 E JEFFERSON ST	13202	07254 E 2330 NORTH RD
16-14-300-008	27	Pilot	PL011	\$11	\$175,547	\$0	\$0	\$0	CALIFORNIA RIDGE WIND ENERGY, LLC	%PETER J CROSSETT ESQ BARCLAY DAMON LLP	125 E JEFFERSON ST	13202	07254 E 2330 NORTH RD
16-15-100-006	27	Pilot	PL011	\$92	\$0	\$0	\$0	\$0	CALIFORNIA RIDGE WIND ENERGY, LLC	%PETER J CROSSETT ESQ BARCLAY DAMON LLP	125 E JEFFERSON ST	13202	06844 E 2230 NORTH RD
16-15-100-008	27	Pilot	PL011	\$42	\$175,547	\$0	\$0	\$0	CALIFORNIA RIDGE WIND ENERGY, LLC	%PETER J CROSSETT ESQ BARCLAY DAMON LLP	125 E JEFFERSON ST	13202	22690 N 620 EAST RD
16-1													

Pt	08/17/2021	Township	Tax Code	Non Farm Land	Non Farm Building	Farm Land	Farm Building	Mineral	Owner Name 1	Address	Address 2	City/State	Zip Code	Site Address 1
25-27-700-002	7100	Vance	VN009	\$0	\$0	\$0	\$0	\$1,500	SUNRISE COAL CO LLC	1183 E CANVASBACK DR		TERRE HAUTEIN	47802	
21-30-700-001	7100	Vance	VN011	\$0	\$0	\$0	\$0	\$591	SUNRISE COAL CO LLC	1183 E CANVASBACK DR		TERRE HAUTEIN	47802	
25-24-700-004	7100	Vance	VN020	\$0	\$0	\$0	\$0	\$2,875	SUNRISE COAL CO LLC	1183 E CANVASBACK DR		TERRE HAUTEIN	47802	
25-25-700-001	7100	Vance	VN020	\$0	\$0	\$0	\$0	\$3,296	SUNRISE COAL CO LLC	1183 E CANVASBACK DR		TERRE HAUTEIN	47802	
20-26-400-020	90	Vance	VN009	\$0	\$0	\$991	\$0	\$0	UNIVERSITY OF ILLINOIS FOUNDATION	% HEARTLAND BANK AG SERVICES	PO BOX 67	BLOOMINGTONIL	61702	
26-09-606-008	90	Vance	VN014	\$0	\$0	\$0	\$0	\$0	VANCE TOWNSHIP	% KIM JOLLEY	PO BOX 177	FAIRMOUNTIL	61841	BALL PARK
26-09-609-001	90	Vance	VN014	\$0	\$0	\$0	\$0	\$0	VILLAGE OF FAIRMOUNT	PO BOX 79		FAIRMOUNTIL	61841	
26-06-400-003	60	Vance	VN014	\$860	\$1,057	\$0	\$0	\$0	AMEREN ILLINOIS CO	POB 66149 (MC210)		SAINT LOUISMO	63166	
26-07-200-005	60	Vance	VN014	\$88,156	\$0	\$0	\$0	\$0	HANSON AGGREGATE INC	% MARVIN F POER & CO-SPS RE	3520 PIEDMONT RD, STE 410	ATLANTAGA	30305	
26-07-400-002	60	Vance	VN014	\$36,065	\$0	\$0	\$0	\$0	HANSON AGGREGATE INC	% MARVIN F POER & CO-SPS RE	3520 PIEDMONT RD, STE 410	ATLANTAGA	30305	
26-07-400-003	60	Vance	VN014	\$188,336	\$0	\$0	\$0	\$0	HANSON AGGREGATE INC	% MARVIN F POER & CO-SPS RE	3520 PIEDMONT RD, STE 410	ATLANTAGA	30305	
26-08-300-001	60	Vance	VN014	\$80,009	\$0	\$0	\$0	\$0	HANSON AGGREGATE INC	% MARVIN F POER & CO-SPS RE	3520 PIEDMONT RD, STE 410	ATLANTAGA	30305	
26-08-300-002	60	Vance	VN014	\$15,155	\$0	\$0	\$0	\$0	HANSON AGGREGATE INC	% MARVIN F POER & CO-SPS RE	3520 PIEDMONT RD, STE 410	ATLANTAGA	30305	
26-08-300-003	60	Vance	VN014	\$29,770	\$26,384	\$0	\$0	\$0	HANSON AGGREGATE INC	% MARVIN F POER & CO-SPS RE	3520 PIEDMONT RD, STE 410	ATLANTAGA	30305	
26-08-300-004	60	Vance	VN014	\$38,733	\$0	\$0	\$0	\$0	HANSON AGGREGATE INC	% MARVIN F POER & CO-SPS RE	3520 PIEDMONT RD, STE 410	ATLANTAGA	30305	
26-08-400-004	60	Vance	VN014	\$39,374	\$0	\$0	\$0	\$0	HANSON AGGREGATE INC	% MARVIN F POER & CO-SPS RE	3520 PIEDMONT RD, STE 410	ATLANTAGA	30305	
26-08-400-007	60	Vance	VN014	\$76,781	\$0	\$0	\$0	\$0	HANSON AGGREGATE INC	% MARVIN F POER & CO-SPS RE	3520 PIEDMONT RD, STE 410	ATLANTAGA	30305	
26-09-200-001	60	Vance	VN014	\$860	\$433	\$0	\$0	\$0	AMEREN ILLINOIS CO	POB 66149 (MC 210)		SAINT LOUISMO	63166	
26-09-200-014	60	Vance	VN014	\$5,951	\$0	\$0	\$0	\$0	SBA TOWERS IX, LLC	ATTN: TAX DEPT -IL22521-A	8051 CONGRESS AVE	BOCA RATONFL	33487	
26-16-100-006	60	Vance	VN014	\$65,959	\$0	\$0	\$0	\$0	HANSON AGGREGATE INC	% MARVIN F POER & CO-SPS RE	3520 PIEDMONT RD, STE 410	ATLANTAGA	30305	
26-16-100-007	60	Vance	VN014	\$68,521	\$6,230	\$0	\$0	\$0	BEYERS, RODERICK & SUSAN	411 SMITH		WESTVILLEIL	61883	
26-16-300-002	60	Vance	VN014	\$3,093	\$0	\$0	\$0	\$0	HANSON AGGREGATE INC	% MARVIN F POER & CO-SPS RE	3520 PIEDMONT RD, STE 410	ATLANTAGA	30305	
26-16-300-004	60	Vance	VN014	\$95,173	\$0	\$0	\$0	\$0	HANSON AGGREGATE INC	% MARVIN F POER & CO-SPS RE	3520 PIEDMONT RD, STE 410	ATLANTAGA	30305	
26-16-300-005	60	Vance	VN014	\$49,260	\$0	\$0	\$0	\$0	HANSON AGGREGATE INC	% MARVIN F POER & CO-SPS RE	3520 PIEDMONT RD, STE 410	ATLANTAGA	30305	
26-16-400-004	60	Vance	VN014	\$15,929	\$0	\$0	\$0	\$0	HANSON AGGREGATE INC	% MARVIN F POER & CO-SPS RE	3520 PIEDMONT RD, STE 410	ATLANTAGA	30305	
26-17-100-001	60	Vance	VN014	\$118,966	\$0	\$0	\$0	\$0	HANSON AGGREGATE INC	% MARVIN F POER & CO-SPS RE	3520 PIEDMONT RD, STE 410	ATLANTAGA	30305	
26-17-100-002	60	Vance	VN014	\$71,380	\$0	\$0	\$0	\$0	HANSON AGGREGATE INC	% MARVIN F POER & CO-SPS RE	3520 PIEDMONT RD, STE 410	ATLANTAGA	30305	
26-17-200-001	60	Vance	VN014	\$374,245	\$0	\$0	\$0	\$0	HANSON AGGREGATE INC	% MARVIN F POER & CO-SPS RE	3520 PIEDMONT RD, STE 410	ATLANTAGA	30305	4609 E 1100 NORTH RD
20-34-200-005	40	Vance	VN009	\$3,939	\$97,730	\$0	\$0	\$0	GANNAWAY, KENNETH	13398 N 80 E RD		HOMERIL	61849	13998 N 80 EAST RD
20-34-200-015	40	Vance	VN009	\$8,292	\$34,694	\$0	\$0	\$0	MILLER, LOGAN & JILL	802 E 1400 NORTH RD		HOMERIL	61849	802 E 1400 NORTH RD
20-35-100-011	40	Vance	VN009	\$3,962	\$34,323	\$0	\$0	\$0	CALDWELL, AUBREY L	13495 N 130 EAST RD		HOMERIL	61849	13495 N 130 EAST RD
20-35-100-016	40	Vance	VN009	\$7,060	\$12,062	\$0	\$0	\$0	HAYN, SHARON K	13459 N 130 EAST RD		HOMERIL	61849	13459 N 130 EAST RD
20-35-100-020	40	Vance	VN009	\$4,991	\$28,937	\$0	\$0	\$0	HERMES, DAVID E & MARSHA	13783 N 130 EAST RD		HOMERIL	61849	13783 N 130 EAST RD
20-35-200-011	40	Vance	VN009	\$3,535	\$26,355	\$0	\$0	\$0	HUBERT, GEORGE N & CYNTHIA A	13498 N 200 EAST RD		FAIRMOUNTIL	61841	13498 N 200 EAST RD
20-35-200-013	40	Vance	VN009	\$6,496	\$16,043	\$0	\$0	\$0	BARTLETT, ANNE	13894 N 200 EAST RD		FAIRMOUNTIL	61841	13894 N 200 EAST RD
20-35-200-031	40	Vance	VN009	\$14,834	\$140,633	\$0	\$0	\$0	LEARNED, MICHAEL D		1799 E 1360 N RD	HOMERIL	61849	1799 E 1360 NORTH RD
25-02-100-008	40	Vance	VN009	\$2,985	\$30,998	\$0	\$0	\$0	ONEILL, DOUGLAS	1073 CATLIN/HOMER		HOMERIL	61849	
25-02-200-018	40	Vance	VN009	\$3,390	\$7,335	\$0	\$0	\$0	ASHBROOK, JOHNATHON B & KIMBERLY M	12867 N 130 EAST RD		HOMERIL	61849	12867 N 130 EAST RD
25-02-300-001	40	Vance	VN009	\$14,310	\$40,874	\$0	\$0	\$0	DAVIS, SCOTT & SALENA	1126 CATLIN/HOMER		HOMERIL	61849	1126 CATLIN/HOMER
25-02-300-002	40	Vance	VN009	\$4,558	\$31,800	\$0	\$0	\$0	GREER, CLINTON & DEBRA	1376 CATLIN/HOMER		HOMERIL	61849	1376 CATLIN/HOMER
25-02-400-007	40	Vance	VN009	\$3,443	\$35,137	\$0	\$0	\$0	ANDERS, LARRY G & NANCY K TRTE	12281 N 150 EAST RD		HOMERIL	61849	12281 N 150 EAST RD
25-03-400-007	40	Vance	VN009	\$3,443	\$19,813	\$0	\$0	\$0	HAMILTON, JAMES & LISA	949 CATLIN/TILTON RD		HOMERIL	61849	949 CATLIN/HOMER
25-03-400-010	40	Vance	VN009	\$4,244	\$18,947	\$0	\$0	\$0	FULTS, SARA	12146 N 90 E RD		HOMERIL	61849	12146 N 90 EAST RD
25-10-400-007	40	Vance	VN009	\$4,082	\$34,028	\$0	\$0	\$0	MAYES, STUART & LINDA	11380 N 100 EAST RD		HOMERIL	61849	11380 N 100 EAST RD
25-13-100-005	40	Vance	VN009	\$4,380	\$16,381	\$0	\$0	\$0	STONE, RONALD E	10772 N 250 EAST RD		FAIRMOUNTIL	61841	10772 N 250 EAST RD
25-13-400-004	40	Vance	VN009	\$4,309	\$18,649	\$0	\$0	\$0	CLARK, CAROL	10462 N 300 EAST RD		FAIRMOUNTIL	61841	10462 N 300 EAST RD
25-14-300-003	40	Vance	VN009	\$3,715	\$57,563	\$0	\$0	\$0	WERTS, ROBERT K & LINDA K	1238 E 1050 NORTH RD		HOMERIL	61849	1238 E 1050 NORTH RD
25-22-300-008	40	Vance	VN009	\$1,943	\$53,491	\$0	\$0	\$0	REED, DAVID D & GINGER	9233 VERMILON WEST		HOMERIL	61849	9233 VERMILON WEST
25-23-400-002	40	Vance	VN009	\$3,292	\$124	\$0	\$0	\$0	WERLO, THOMAS	POB 291		URBANAIL	61803	
20-25-400-019	40	Vance	VN011	\$10,381	\$39,451	\$0	\$0	\$0	HICKS, DUSTIN & HANEA	14286 N 300 EAST RD		FITHIANIL	61844	14286 N 300 EAST RD
20-25-400-020	40	Vance	VN011	\$10,381	\$9,550	\$0	\$0	\$0	SHUP, SANDRA	316 N MILLER AVE		CHAMPAIGNIL	61821	
21-30-300-005	40	Vance	VN011	\$2,667	\$15,446	\$0	\$0	\$0	THOMPSON, JUSTIN R	14425 N 300 E RD		FITHIANIL	61844	14425 N 300 EAST RD
21-31-100-002	40	Vance	VN011	\$7,927	\$31,530	\$0	\$0	\$0	ANDERSON, LYNN E	HOLMES, ROBERT S	14043 N 300 EAST RD	FITHIANIL	61844	14043 N 300 EAST RD
20-36-400-011	40	Vance	VN014	\$2,543	\$31,300	\$0	\$0	\$0	HENDERSON, JOHN	13229 N 250 EAST RD		FAIRMOUNTIL	61841	13229 N 250 EAST RD
21-27-200-021	40	Vance	VN014	\$1,792	\$66,729	\$0	\$0	\$0	SIGMON, STEVEN & DARLA	14380 N 80 EAST RD		FAIRMOUNTIL	61841	14380 N 80 EAST RD
21-27-300-004	40	Vance	VN014	\$1,970	\$10,489	\$0	\$0	\$0	SANDS, JEFFERY H & NIKKI S	110 E NORTH		FAIRMOUNTIL	61841	14361 N 600 EAST RD
21-28-100-010	40	Vance	VN014	\$8,580	\$7,481	\$0	\$0	\$0	BROZIO, CYNTHIA	14904 N 550 EAST RD, POB 141		FAIRMOUNTIL	61841	14904 N 550 EAST RD
21-28-200-004	40	Vance	VN014	\$6,434	\$10,205	\$0	\$0	\$0	LINK, SUSAN	19 WISCONSIN		DANVILLEIL	61832	5707 E 1450 NORTH RD
21-31-300-009	40	Vance	VN014	\$4,349	\$42,267	\$0	\$0	\$0	ODDD, KEVIN L & TAMARA L	13507 N 300 EAST RD		FAIRMOUNTIL	61841	13507 N 300 EAST RD
21-31-400-014	40	Vance	VN014	\$12,429	\$63,954	\$0	\$0	\$0	LYNCH, KENNETH & JENNIFER	13142 N 400 EAST RD		FAIRMOUNTIL	61841	13142 N 400 EAST RD
21-33-200-010	40	Vance	VN014	\$2,207	\$53,144	\$0	\$0	\$0	HAWKINS, CLAYTON J	13986 N 600 EAST RD		FAIRMOUNTIL	61841	13986 N 600 EAST RD
21-33-200-011	40	Vance	VN014	\$3,663	\$622	\$0	\$0	\$0	CATLETT, STAN A & KIM A	210 W CLYDE		FAIRMOUNTIL	61841	13986 N 600 EAST RD
21-33-300-006	40	Vance	VN014	\$5,569	\$18,571	\$0	\$0	\$0	BLACK, BRIAN DAVID & SHARON MARIE	5501 CATLIN/HOMER RD		FAIRMOUNTIL	61841	5501 CATLIN/HOMER
21-33-400-010	40	Vance	VN014	\$4,466	\$53,959	\$0	\$0	\$0	TAYLOR, RONALD & KIM	5671 CATLIN/HOMER		FAIRMOUNTIL	61841	5671 CATLIN/HOMER
21-33-400-012	40	Vance	VN014	\$2,045	\$49,262	\$0	\$0	\$0	BEDINGER, PAMELA S	5689 CATLIN/HOMER		FAIRMOUNTIL	61841	5689 CATLIN/HOMER
26-03-300-003	40	Vance	VN014	\$4,218	\$4,112	\$0	\$0	\$0	ROMINE, JOHN	502 E SOUTH		FAIRMOUNTIL	61841	502 E SOUTH
26-03-400-004	40	Vance	VN014	\$3,521	\$9,741	\$0	\$0	\$0	SMOOT, SHELLY J	12247 N 680 EAST RD		FAIRMOUNTIL	61841	
26-04-100-004	40	Vance	VN014	\$5,128	\$26,019	\$0	\$0	\$0	YEAZEL, WALLACE M & CAROL R	440 N STATE		FAIRMOUNTIL	61841	440 N STATE
26-04-100-005	40	Vance	VN014	\$5,508	\$36,953	\$0	\$0	\$0	SALLADAY, JOSEPH T ET AL	430 N STATE RD		FAIRMOUNTIL	61841	430 N STATE

Petition Exhibit 3 / Affidavit Exhibit B

Pa		Township	Tax Code	Non Farm Land	Non Farm Building	Farm Land	Farm Building	Mineral	Owner Name 1	Address	Address 2	City/State	Zip Code	Site Address 1
26-04-200-010	40	Vance	VN014	\$2,038	\$19,807	\$0	\$0	\$0	PANKOW, JERRY & DELIA	207 E NORTH		FAIRMOUNTIL	61841	207 E NORTH
26-04-200-019	40	Vance	VN014	\$4,198	\$43,007	\$0	\$0	\$0	HDAG, ANDREW & LISA	505 N STATE		FAIRMOUNTIL	61841	505 N STATE
26-07-200-006	40	Vance	VN014	\$1,543	\$33,933	\$0	\$0	\$0	BOLEY, RICKY	11776 N 400 EAST RD		FAIRMOUNTIL	61841	11776 N 400 EAST RD
26-09-100-006	40	Vance	VN014	\$2,740	\$23,530	\$0	\$0	\$0	MEEKER, ORVAL R & TIA M	5296 E 1200 N RD		FAIRMOUNTIL	61841	5296 E 1200 NORTH RD
26-09-100-007	40	Vance	VN014	\$2,571	\$49,989	\$0	\$0	\$0	BOYETTE, DIANE J	5294 E 1200 NORTH RD		FAIRMOUNTIL	61841	5294 E 1200 NORTH RD
26-09-200-009	40	Vance	VN014	\$3,064	\$52,158	\$0	\$0	\$0	DAVIS, ROBERT E	7589 N 6600 EAST RD		FAIRMOUNTIL	61841	7589 N 6600 EAST RD
26-09-200-010	40	Vance	VN014	\$1,970	\$92,073	\$0	\$0	\$0	DARR, MARY LOU	11704 N 600 EAST RD		FAIRMOUNTIL	61841	11704 N 600 EAST RD
26-09-400-005	40	Vance	VN014	\$6,740	\$71,967	\$0	\$0	\$0	FRITZ, JARED & CONNIE TRTE	11575 N 600 EAST RD		FAIRMOUNTIL	61841	11575 N 600 EAST RD
26-10-200-005	40	Vance	VN014	\$3,427	\$208	\$0	\$0	\$0	HILL, RICHARD	6608 E 1200 NORTH RD		FAIRMOUNTIL	61841	6608 E 1200 NORTH RD
26-15-400-004	40	Vance	VN014	\$13,308	\$35,727	\$0	\$0	\$0	RUWE, DAVID & CYNTHIA	10289 N 680 EAST RD		FAIRMOUNTIL	61841	10289 N 680 EAST RD
26-16-400-008	40	Vance	VN014	\$4,218	\$43,888	\$0	\$0	\$0	PUZEY, BRETT & SHELIA	10251 N 600 EAST RD		FAIRMOUNTIL	61841	10251 N 600 EAST RD
26-04-200-009	40	Vance	VN016	\$4,927	\$3,401	\$0	\$0	\$0	FERBER, COLBY J	402 E STATE		FAIRMOUNTIL	61841	301 VERMILION
26-04-200-014	40	Vance	VN016	\$6,180	\$35,049	\$0	\$0	\$0	SCHONERT, LARRY & JILL	307 E VERMILION		FAIRMOUNTIL	61841	307 E VERMILION
26-09-201-001	40	Vance	VN016	\$2,076	\$21,318	\$0	\$0	\$0	STREET, ZOE	202 W VANCE		FAIRMOUNTIL	61841	202 W VANCE
26-09-201-002	40	Vance	VN016	\$2,076	\$28,397	\$0	\$0	\$0	HIBLE, DONALD & KATHY	106 W VANCE, POB 46		FAIRMOUNTIL	61841	106 W VANCE
26-09-201-004	40	Vance	VN016	\$2,076	\$32,048	\$0	\$0	\$0	BAINBRIDGE, STEVEN & JENNIFER	104 S MYRTLE		FAIRMOUNTIL	61841	104 MYRTLE
26-09-201-005	40	Vance	VN016	\$2,076	\$7,473	\$0	\$0	\$0	FULTZ, FRED	103 MYRTLE		FAIRMOUNTIL	61841	103 MYRTLE
26-09-201-007	40	Vance	VN016	\$2,689	\$26,933	\$0	\$0	\$0	PRICE, STEVEN C & JULIE K	80 RAOD 6 SR		CODYWY	82414	204 W BOWMAN
26-09-201-009	40	Vance	VN016	\$2,076	\$15,781	\$0	\$0	\$0	DAVIS, GARY	108 W BOWMAN		FAIRMOUNTIL	61841	106 W BOWMAN
26-09-201-011	40	Vance	VN016	\$2,076	\$22,008	\$0	\$0	\$0	HANSON, MICHAEL & PENNY	104 W BOWMAN		FAIRMOUNTIL	61841	104 W BOWMAN
26-09-201-012	40	Vance	VN016	\$2,076	\$13,257	\$0	\$0	\$0	ALRUWAILY, MICHELE	606 S MAIN		FAIRMOUNTIL	61841	606 S MAIN
26-09-201-024	40	Vance	VN016	\$2,689	\$36,763	\$0	\$0	\$0	MEEKER, DANIEL W & KATHY K	602 S MAIN		FAIRMOUNTIL	61841	602 S MAIN
20-36-300-008	40	Vance	VN020	\$3,601	\$61,097	\$0	\$0	\$0	SCHMIDT, SHAWN M & CHASITY J	13128 N 250 E RD		FAIRMOUNTIL	61841	13128 N 250 EAST RD
20-36-300-010	40	Vance	VN020	\$1,875	\$15,017	\$0	\$0	\$0	ALLEN, RICK & MISTY	13264 N 250 EAST RD		FAIRMOUNTIL	61841	13264 N 250 EAST RD
20-36-300-017	40	Vance	VN020	\$5,396	\$9,475	\$0	\$0	\$0	HUBERT, JEFF	13063 N 200 EAST RD		FAIRMOUNTIL	61841	13063 N 200 EAST RD
25-24-400-003	40	Vance	VN020	\$2,625	\$33,527	\$0	\$0	\$0	MILLER, C DOUGLAS	8430 N 980 EAST RD		INDIANOLAIL	61850	
25-24-400-004	40	Vance	VN020	\$4,171	\$26,236	\$0	\$0	\$0	STOUDT, MATTHEW	2875 E 900 NORTH RD		FAIRMOUNTIL	61841	2875 E 900 NORTH RD
25-25-200-011	40	Vance	VN020	\$3,617	\$28,241	\$0	\$0	\$0	COOK, CHRISTOPHER L & KATHERINE M	2480 E 900 NORTH RD		HOMERIL	61849	2480 E 900 NORTH RD
20-26-400-014	30	Vance	VN009	\$5,938	\$0	\$0	\$0	\$0	EDRINGTON, BRANDAN	14112 N 200 EAST RD		FITHIANIL	61844	
20-34-200-016	30	Vance	VN009	\$2,677	\$0	\$0	\$0	\$0	MILLER, LOGAN T	802 E 1400 NORTH RD		HOMERIL	61849	
20-34-200-017	30	Vance	VN009	\$8,306	\$0	\$0	\$0	\$0	MILLER, LOGAN T	802 E 1400 NORTH RD		HOMERIL	61849	
20-34-200-019	30	Vance	VN009	\$4,869	\$0	\$0	\$0	\$0	SIEVING, SKYLER	ZAHARESCU, ANDREEA	2705 E CALIFORNIA	URBANAIL	61802	
20-35-100-008	30	Vance	VN009	\$1,057	\$0	\$0	\$0	\$0	COLLIER, TERRY L & JULIANA	13805 N CR 130 EAST		HOMERIL	61849	
20-35-200-028	30	Vance	VN009	\$3,313	\$0	\$0	\$0	\$0	MILLS, GREGORY & REBECCA	2469 HOMER LAKE RD, POB 501		ST JOSEPHIL	61873	
20-35-200-032	30	Vance	VN009	\$8,567	\$0	\$0	\$0	\$0	HUGHES, MONICA J	2575 HOMER LAKE RD		HOMERIL	61849	
25-03-300-007	30	Vance	VN009	\$123	\$0	\$0	\$0	\$0	VERMILION CO HIGHWAY	2732 BATESTOWN		OAKWOODIL	61858	
25-03-400-009	30	Vance	VN009	\$123	\$0	\$0	\$0	\$0	VERMILION CO HIGHWAY	2732 BATESTOWN RD		OAKWOODIL	61858	
25-13-400-009	30	Vance	VN009	\$4,256	\$0	\$0	\$0	\$0	CLARK, CAROL	10462 N 300 EAST RD		FAIRMOUNTIL	61841	
20-25-300-004	30	Vance	VN011	\$520	\$0	\$0	\$0	\$0	ONEILL, SCOTT	3949 E LINCOLN TRAIL		FITHIANIL	61844	
20-25-400-012	30	Vance	VN011	\$327	\$0	\$0	\$0	\$0	ANGLIN, CLYDE & SANDRA ET AL	3401 KATIE LYNN DR		CHAMPAIGNIL	61822	
20-25-400-013	30	Vance	VN011	\$937	\$0	\$0	\$0	\$0	DURST, ROBERT & ELLEN	14110 N 300 EAST RD		FITHIANIL	61844	
20-25-400-014	30	Vance	VN011	\$287	\$0	\$0	\$0	\$0	ANGLIN, CLYDE & SANDRA ET AL	3401 KATIE LYNN DR		CHAMPAIGNIL	61822	
21-29-200-008	30	Vance	VN011	\$4,929	\$0	\$0	\$0	\$0	PROSSER, TERRY R & ALISA K	15000 N 550 EAST RD		FAIRMOUNTIL	61841	
21-31-100-005	30	Vance	VN011	\$474	\$0	\$0	\$0	\$0	PLACE, SHELLEY L	2379 COUNTY RD 700 NORTH		HOMERIL	61849	
21-27-200-004	30	Vance	VN014	\$948	\$0	\$0	\$0	\$0	RICHTER, DONALD G & SUSAN E	16664 N 740 EAST RD		OAKWOODIL	61858	
21-27-200-010	30	Vance	VN014	\$3,421	\$0	\$0	\$0	\$0	GREEN, TIMOTHY A LEE EST	15002 N 700 EAST RD		OAKWOODIL	61858	
21-28-100-008	30	Vance	VN014	\$3,259	\$0	\$0	\$0	\$0	PROSSER, TERRY R & ALISA K	15000 N 550 EAST RD		FAIRMOUNTIL	61841	
21-31-300-001	30	Vance	VN014	\$539	\$0	\$0	\$0	\$0	PRIDMORE, NEDRA K	310 W MAIN POB 127		ROYALIL	61871	
21-31-400-015	30	Vance	VN014	\$2,335	\$0	\$0	\$0	\$0	WARSH, RANDY & KELLI	13220 N 400 EAST RD		FAIRMOUNTIL	61841	
21-34-200-005	30	Vance	VN014	\$643	\$0	\$0	\$0	\$0	THE HISER TRUST, % JOHN W & CATHY L HISER TRUSTEES	1437 COUNTY ROAD 2550 EAST		OGDENIL	61859	
21-34-200-006	30	Vance	VN014	\$1,164	\$0	\$0	\$0	\$0	GILKISON, TIMOTHY & RHONDA	7077 CATLIN/HOMER		FAIRMOUNTIL	61841	
21-34-200-008	30	Vance	VN014	\$123	\$0	\$0	\$0	\$0	VERMILION CO HIGHWAY	2732 BATESTOWN		OAKWOODIL	61858	
26-03-300-005	30	Vance	VN014	\$4,218	\$0	\$0	\$0	\$0	GAFFEY, RONALD & MERRY	504 E SOUTH		FAIRMOUNTIL	61841	504 E SOUTH
26-06-400-009	30	Vance	VN014	\$974	\$0	\$0	\$0	\$0	HANSON AGGREGATE INC	% MARVIN F POER & CO-SPS RE	3520 PIEDMONT RD, STE 410	ATLANTAGA	30305	
26-09-300-005	30	Vance	VN014	\$2,104	\$0	\$0	\$0	\$0	HANSON AGGREGATE INC	% MARVIN F POER & CO-SPS RE	3520 PIEDMONT RD, STE 410	ATLANTAGA	30305	
26-17-400-002	30	Vance	VN014	\$1,875	\$0	\$0	\$0	\$0	FARMLAND RESERVES INC	% TAX DIVISION	POB 511196	SALT LAKE CITYUT	84151	
26-04-200-009	30	Vance	VN016	\$4,860	\$0	\$0	\$0	\$0	VANDIVER, SHIRLEY	305 E VERMILION		FAIRMOUNTIL	61841	305 E VERMILION
26-09-201-010	30	Vance	VN016	\$2,076	\$0	\$0	\$0	\$0	DAVIS, PATRICIA M	106 W BOWMAN, POB 67		FAIRMOUNTIL	61841	106 W BOWMAN