

RESOLUTION NO. 11- 26

A RESOLUTION FOR THE REAPPORTIONMENT OF THE COUNTY OF SHELBY

WHEREAS, 55 ILCS 5/2-3001, et seq., provides for the reapportionment of counties having a population of less than 3,000,000 inhabitants and with a township form of government; and

WHEREAS, said statutes require the County Board to determine the size of the County Board to be elected; the method by which such County Board members shall be elected; the method by which the Shelby County Board Chairman shall be elected; and the amount of compensation to be paid the members of the Shelby County Board; and

WHEREAS, the Shelby County Board has determined that the County Board shall consist of 22 members to be elected from 11 County Board Districts, with two members to be elected from each District.

NOW, THEREFORE, BE IT HEREBY RESOLVED that the Shelby County Board shall consist of 22 members, to be elected from 11 Districts as set forth in Exhibit A (consisting of four pages and attached hereto) with two members to be elected from each District.

BE IT HEREBY FURTHER RESOLVED that the Chairman of the Shelby County Board shall be elected by the members of the Shelby County Board, commencing following the election of November, 2012, and every two years thereafter.

BE IT HEREBY FURTHER RESOLVED that the members of the Shelby County Board members, excluding the Chairman of the County Board, shall be paid compensation on a per diem basis as follows: \$60.00 per day for regularly scheduled County Board meetings and \$45.00 per day for scheduled committee meetings plus mileage. Pursuant to previous resolution,


the Chairman of the County Board shall be paid \$70.00 per day for regularly scheduled County Board meetings and \$45.00 for scheduled committee meetings plus mileage. The change in compensation shall not take effect during the term for which an incumbent County Board member has been elected.

Duly presented, adopted and passed this 8th day of June, 2011.



Bruce Cannon, Shelby County Board Chairman

ATTEST:



Kathy Lantz, Shelby County Clerk



District #1:

- Moweaqua Precincts Numbers 1 and 2
- North Half of Penn Township (County Road 2800 is division line)

District #2:

- Flat Branch Township
- South Half of Penn Township (County Road 2800 is division line)
- Pickaway Township
- Ridge Township
- Rural Township
- Todds Point Township
- Tower Hill Township starting at the intersection of 1000 E and 1500 N, South on 1000 E to the intersection of 1300 N, West on 1300 N to the intersection on 600 E, North to the N. W. ¼ of Section 6 Township 11N Range 2E, East to the Point of beginning.

District #3:

- Rose Precincts Number 1, excluding part of Rose Precinct Number 1 beginning at the intersection West Main Street and S Cedar St., south to the intersection of W South 5th Street, west to the intersection of S Oak Street, north to the intersection of West Main Street, east to P.O.B.
- Rose Precincts Number 2
- Tower Hill Township from County Roads 1500 N/1200 E intersection, West to 1000 E, South on 1000 E to 1100 N, West on 1100 N to the Herrick Road, North to 6th Street/Cemetery Road (1150 N) West to Dollville Road (800 E) South on Dollville Road (800 E) to 1100 N, West on 1100 N to 700 E, South on 700 E to 900 N and East on 900 N to Township Line (1200 E) North on 1200 E to 1500 N

District #4:

- Cold Spring Township
- Oconee Township
- Tower Hill Township starting at the intersection of 1300 N and 1000 E, South on 1000 E to 1100 N, West on 1100 N to 950 E (Herrick Rd), North on 950 E (Herrick Rd.) to E 6th St, West on E 6th St to 800 E (Dollville Rd.), South on 800 E (Dollville Rd.), to 1100 N, West on 1100 N to 700 E, South on 700 E to 900 N or Cold Spring Township Line, West on 900 N to 600 E, North on 600 E to 1300 N, East on 1300 N. to 1000E (POB).

District #5:

- Dry Point Township
- Herrick Township
- Lakewood Township

District #6:

- Clarksburg Township
- Holland Township
- Prairie Township

District #7:

- Ash Grove Township
- Big Spring Township
- Sigel Township

District #8:

- Okaw Township
- All of Windsor Township on the East side of Vine Street, South to Township Line, East to Township Line and all North of County Road 1600 N to Okaw Township Line on the West and Township Lines on the North

District #9:

- Richland Township
- Shelbyville Precinct Number 5
- Windsor Township West side of Vine Street (City Street) to the intersection of Corporate Boundary Line (extension of Slater) to intersection at 1600 N Road, West to 2700 N, North to 1625 N, West to 2600 N and South to intersection of Lick Creek, along Lick Creek to Lake Shelbyville to Township Line, along Lake Shelbyville South to Okaw Township Line, South on Okaw Township Line to Richland Township Line, East on Township Line to Vine Street intersection with Township Line

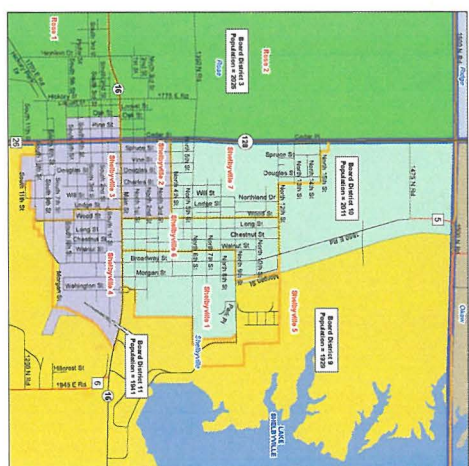
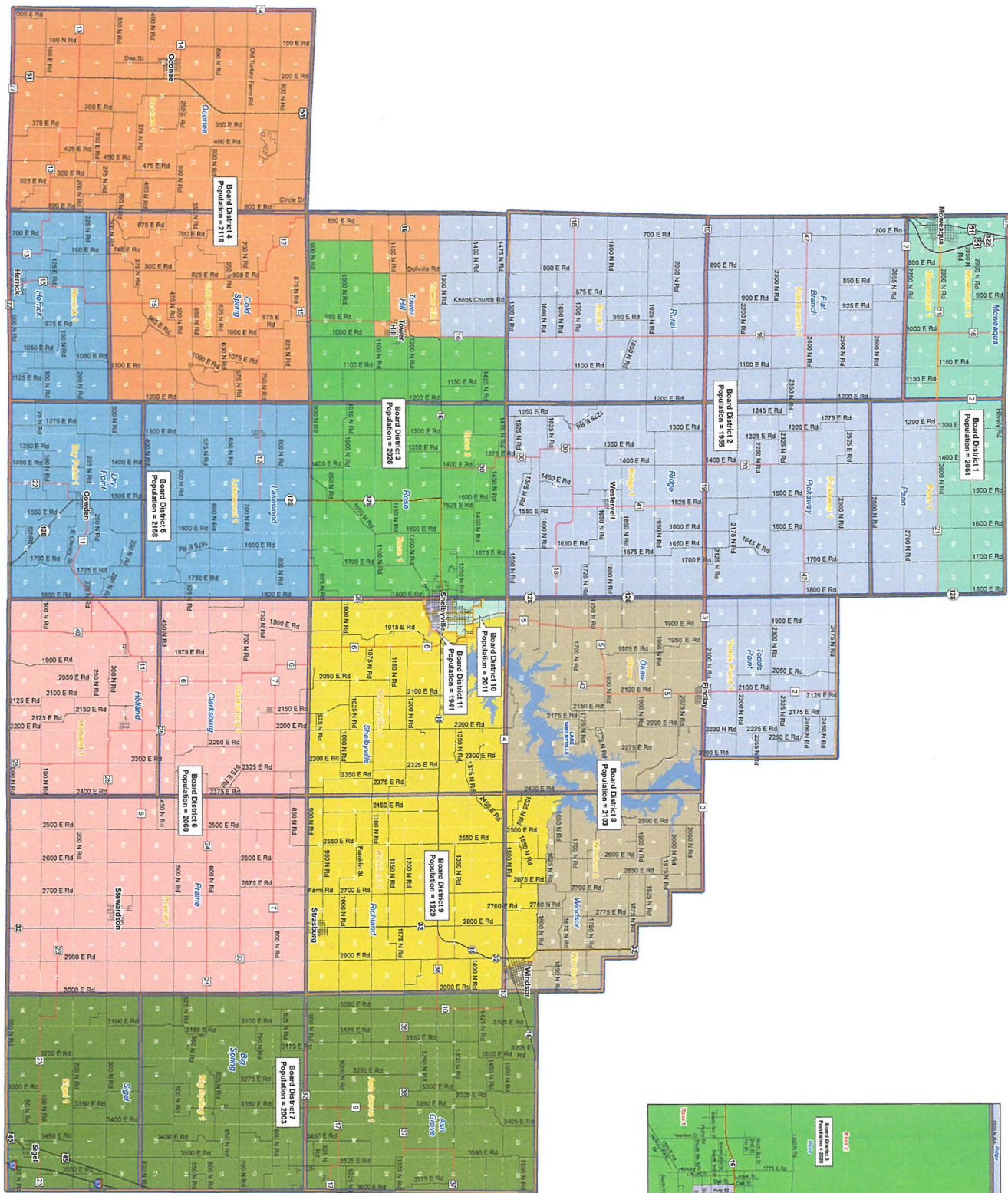
District #10:

- Shelbyville Precincts 1, 6 and 7

District #11:

- Shelbyville Precincts 2, 3 and 4,
- Including part of Rose Precinct Number 1: Beginning at the intersection West Main Street and S Cedar St., south to the intersection of W South 5th Street, west to the intersection of S Oak Street, north to the intersection of West Main Street, east to P.O.B.

Shelby County, IL County Board Districts



City of
Shelbyville

Legend	
	Interstate Highways
	US Highways
	State Highways
	County Highways
	Township Highways
	City Parks
	Public Buildings
	Public Properties



Scale: 0 1 2 3 4 5 Miles

Map Created by
Bruce Harris & Associates, Inc.
2711 River St.
Shelbyville, IL 62969
www.bruceharris.com